LAMP
RYNEARSON

9001 State Line Rd., Ste. 200
Kansas City, MO 64114
[P] 816.361.0440
[F] 816.361.0045
LampRynearson.com

Drinking Water System Preliminary Engineering Report May 2019

GREGORY S. KENDALL
LICENSED
17483
5-8-19
KANSAS
PROFESSIONAL ENGINEER

Prepared for:

The City of Eudora, KS

Project No. 0318076.01

CITY OF EUDORA
DOUGLAS CO. KANSAS TER.

Leaving a Legacy of Enduring Improvements to Our Communities

Lamp Rynearson Purpose Statement

TABLE OF CONTENTS

1 Executive Summary 1
2 Introduction 5
2.1 General Information 5
2.2 Purpose of the Report 5
3 Background and Existing Facilities 7
3.1 Population and Growth 7
3.2 Water Usage Summary 9
3.3 Water Demand Development for Hydraulic Modeling 13
3.4 Water Supply 17
3.5 Water Treatment Plant 22
3.5.1 Aeration 25
3.5.2 Flash mix 25
3.5.3 Solids Contact Basins 26
3.5.4 Filters 27
3.5.5 Transfer Well 28
3.5.6 Transfer Pumps 29
3.5.7 Clearwell 30
3.5.8 High Service Pumps 30
3.5.9 Backwash Basin & Recycle Pumps 31
3.5.10 Sludge pump station 32
3.5.11 Office/Maintenance Room 32
3.5.12 Chemical Feed 32
3.5.13 SCADA 34
3.5.14 Service and Backup Power 34
3.6 Distribution System 34
3.6.1 Storage 35
3.6.2 Booster Pumps 37
3.6.3 Piping 37
4 Kansas Department of Health and Environment - Compliance 39
4.1 General 39

4.2 Safe Drinking Water Act Reauthorization (SDWA) 40
4.3 Disinfectants and Disinfection By-Products Rule (D/DBPR) 40
4.4 Lead and Copper Rule (40 CFR Part 141 Subpart I) 41
4.5 Groundwater Rule 41
4.6 Revised Total Coliform Rule (RTCR) 41
4.7 Organic and Inorganic Chemicals 42
4.8 Kansas Administrative Regulations K.A.R. 28 42
4.9 Kansas Statutes Annotated 43
4.10 Policies, General Considerations and Design Requirements for Public Water Supply Systems in Kansas 43
4.11 Bioterrorism Act 44
4.12 Occupational Safety and Health Administration Rules (OSHA) 44
5 Hydraulic Model Analysis 45
5.1 Evaluation of Existing Conditions 46
5.2 Evaluation of Future Condition 47
6 Improvement Alternatives 49
6.1 Water Supply Improvements 50
6.1.2 Well Improvements 50
6.2 Supplemental Water Purchasing 53
6.3 Water Treatment Plant Short Term Repairs & Improvements 58
6.3.1 Aerator 58
6.3.2 Flash mix/Splitter 59
6.3.3 Solids Contact Basins 60
6.3.4 Filters 60
6.3.5 Transfer well and pumps 62
6.3.6 Clearwell 65
6.3.7 Backwash/Sludge Handling 65
6.3.8 CONTROLS 66
6.4 Expansion of Existing Water Treatment Plant 70
6.4.1 Aerator 70
6.4.2 Solids Contact Basin 70
6.4.3 Filters 70
6.4.4 Chemical Feed 71

6.4.5 High Service Pump 71
6.5 Construction of a New Water Treatment Plant 74
6.5.1 General 74
6.5.2 Aerators 78
6.5.3 Recarbonation 78
6.5.4 Flash Mix/Flow splitter 78
6.5.5 Solids Contact Basins 78
6.5.6 Filters 79
6.5.7 Clearwell 79
6.5.8 Office/Lab 80
6.6 Supply and Treatment Alternatives 84
6.7 Distribution System Improvements 88
6.7.1 Waterline Looping Improvements 88
6.7.2 Waterline Replacement Improvements 98
6.7.3 Additional Valves and Flushing Hydrants 98
6.7.4 Record Keeping 100
6.7.5 Distribution Storage Capacity Improvements 100
7 Recommendations 102
7.1 Supply Recommendations 102
7.2 Water Treatment Plant Recommendations 102
7.3 Water Distribution Recommendations 103
8 Financing Options 104
8.1.1 USDA – Rural Development 104
8.1.2 Community Development Block Grant Program 105
8.1.3 Kansas Public Water Supply Loan Fund 105
8.1.4 Private Funding 106
8.1.5 Current Debt 107
8.1.6 Water Rates 107
9 Proposed Improvement Schedule 108

TABLES

Table 3-1 — Census Data 7
Table 3-2 — Residential Building Permits 8
Table 3-3 — Industrial water use summary 9
Table 3-4 — Residential Water Use 10
Table 3-5 — Total Water Usage Summary 11
Table 3-6 — Water Usage Summary 13
Table 3-7 — Top 7 High Water Usage Customers 14
Table 3-8 — Potential Development Areas 15
Table 3-9 — Well Summary 17
Table 3-10 — Historical Raw Water Quality 22
Table 3-11 — 2018 Raw Water Quality 22
Table 3-12 — Distribution System Pipe Inventory 38
Table 6-1 — Supply Improvements Opinion of Cost 53
Table 6-2 — De Soto Connection 56
Table 6-3 — Water Treatment Plant Short Term Repairs Cost Opinion 68
Table 6-4 — Water Treatment Expansion Cost Opinion 73
Table 6-5 — New Water Treatment Plant Opinion of Probable Cost 81
Table 6-6 — Improvement Alternatives Summary Costs 88
Table 6-7 — Alternate No. 1 Estimated Twenty-Year Present Worth 89
Table 6-8 — Alternate No. 2 Estimated Twenty-Year Present Worth 90
Table 6-9 — Alternate No. 3 Estimated Twenty-Year Present Worth 91
Table 6-10 — Alternate No. 4 Estimated Twenty-Year Present Worth 92
Table 6-11 — Alternate No. 5 Estimated Twenty-Year Present Worth 93
Table 6-12-- Proposed Distribution System Improvements Opinion of Cost 97
Table 6-13 -- Prioritization Weighted Percentages 98

FIGURES

Figure 3-1 — Areas of Potential Future Development 16
Figure 3-2 — Well Location Map of Existing System 20
Figure 3-3 — Well No.5 Figure 3-4 — Well No.6 21
Figure 3-5 — Well No.7 Figure 3-6 — Well No.8 21
Figure 3-7 — Well No.9 22
Figure 3-8 — Existing Water Treatment Plant Flow Schematic 24
Figure 3-9 — Existing Aerators 25

Figure 3-10 — Flash mix with turbulent surface 25
Figure 3-11 — Solids Contact Basin 26
Figure 3-12 — Solids contact basin with launder condition 26
Figure 3-13 — Typical condition of filter face piping 28
Figure 3-14 — Transfer Well access hatch 29
Figure 3-15 — Transfer pumps 29
Figure 3-16—Clearwell 30
Figure 3-17 — Clearwell Base 30
Figure 3-18 — High Service Pumps 31
Figure 3-19—Backwash return pump station 32
Figure 3-20 — High School Tank Fill Time 37
Figure 5-1 — Potential Growth Areas and Feed Point 48
Figure 6-1 — Well Improvements 52
Figure 6-2 — De Soto Supply Connection 57
Figure 6-3 — Proposed Modifications to Existing Filter Buildings 63
Figure 6-4 — Preliminary for a New Office, Laboratory and Chemical Feed Building 64
Figure 6-5 — Proposed Improvements Site Plan 67
Figure 6-6 — Existing Facility Expansion 72
Figure 6-7 — Proposed Layout 77
Figure 6-8 — Looping Improvement A 94
Figure 6-9 — Looping Improvement B 95
Figure 6-10 — Looping Improvement C 96
Figure 6-11 — Proposed Additional Flushing Hydrant 99
Figure 6-12 — Proposed Additional Water Valves 100

APPENDICES

APPENDIX A – WELL INFORMATION
APPENDIX B – WATER QUALITY DATA
APPENDIX C – WATER USE DATA
APPENDIX D – KDHE CORRESPONDENCE
APPENDIX E – FEMA MAP
APPENDIX F – MSDS SHEETS
APPENDIX G – FINANCIAL AUDIT EXCERPT
APPENDIX H – EQUIPMENT PROPOSALS, EXPANDED TREATMENT PLANT
APPENDIX I – EQUIPMENT PROPOSALS, NEW TREATMENT PLANT
BACK POCKET– WATER DISTRIBUTION MAP AND WATERLINE REPLACEMENT PRIORITY MAP

1 EXECUTIVE SUMMARY

This Preliminary Engineering Report evaluates the capability of the City of Eudora's existing water system, including the supply, treatment, and distribution components, to reliably meet demands that are expected to be placed on the system within the next twenty years. The twenty-year demands were derived from past water use and projected growth, resulting in an expected year 2040 peak day diverted water requirement of 1.2 million gallons per day (mgd). In order to continue operating the treatment plant 14 hours per day, as is currently done, a plant capacity of 2.14 mgd is needed.

Eudora is currently surrounded on the east, south, and west sides by Douglas County RWD 4 and Johnson County RWD 7, which leaves a limited area that could be served by Eudora. The demands that would be placed on the water system by development within the ultimate service area are estimated to be 1.4 mgd (peak day), which would require a 2.5 mgd water treatment plant.

Although the service area not within the adjacent water districts is currently limited, the City would like to expand and serve a larger area on the south side of K-10. If the City were to reach agreement with adjacent Districts, an ultimate treatment plant capacity of 8.3 mgd would be required. With this in mind, facility improvements in this report consider the ability to expand facilities to meet such a demand.

The City possesses sufficient water rights to meet the 2.5 mgd demand expected from full buildout of the area currently servable by the City. Recommended improvements to the water supply system include raising equipment above the projected 100-year flood elevation, relocating Well No.5, installing a second raw waterline under the Wakarusa River, and installing a new raw waterline parallel to a portion of the existing waterline.

The water treatment plant site is shared by the street and electrical departments and is located within the flood plain. Different sections of the facility are twenty-two, forty, or in excess of fifty years old. The 1.87 mgd facility has served the community Well for many years, but it is aging and requires constant adjustment by operators to produce a quality product. To keep the facility in operation for another twenty years would require overhaul of several structures, and improvements in the electrical, chemical and pumping systems. If the facility were to remain in operation, a new office/lab and chemical feed building will be needed. Expanding the facility by fifty percent (construct a third treatment train) would result in a facility having a capacity of 2.8 mgd that is capable of meeting the expected demand at full buildout of the area currently servable by the City. This approach would not allow for additional expansion of the plant if the City was able to serve an expanded area.

Connection to a nearby system was also considered. Douglas Co. RWD 4 and Johnson Co, RWD 7 (Miami 2 source) use surface water, which would not be expected to mix Well with Eudora's ground water. De Soto operates a ground water system that would be compatible with Eudora, and De Soto has spare capacity at their water treatment plant. A connection to purchase directly from De Soto would require approximately 24,500 lineal feet of 12" waterline. The cost to connect to De Soto through that means is prohibitive for use as an emergency connection or for supplemental water. Lamp Rynearson does not recommend that Eudora purchase all water from De Soto. If a less expensive means of connecting to De Soto's system is found, it should be considered for an emergency connection or to supplement what can be produced by Eudora.

The report also considered construction of a new water treatment plant, either on the existing site or on a new site. Either case would require keeping the existing facility in operation during new construction. A new facility would be constructed so

that it could be expanded in the future if the City is able to serve a larger area in the future. The first phase would consist of two parallel treatment trains each having a capacity of 2.1 mgd, for a total capacity of 4.2 mgd. This provides a larger capacity facility than is currently needed, which would allow operators flexibility during maintenance operations. The new plant could be laid out to allow expansion to 8.4 mgd if the service area were to expand. If a new water treatment plant were constructed on the existing site, the existing electrical and street department facilities on that site would need to be relocated. Consideration of where they would be relocated to, and the cost of that relocation, is beyond the scope of this report. Were a new water treatment plant to be constructed at a different site, the new facility could be located above the flood plain, and the existing electrical and street department facilities could remain in their existing location with room for expansion.

The water distribution system is in good condition and only in need of relatively minor improvements. These improvements include replacement of waterlines that are beyond their useful life, installing waterlines to complete loops, and installation of additional valves and flushing hydrants.

Lamp Rynearson recommends making the noted improvements to the water supply system, extending the water supply line to a new treatment plant site, constructing a new treatment plant, and making the noted improvements to the distribution system. The costs of a new treatment plant that are presented in the report are for the construction of a new treatment plant on the existing site, and do not include costs to relocate the existing street and electrical department facilities. The cost to construct the plant on an alternative site will be on the order of an additional $1,000,000 to extend the raw waterline, finished waterline, and sludge line, and be able to purchase the necessary property. The estimated total cost of the recommended improvements to the supply, treatment, and distribution systems is approximately

$12,600,000 in 2018 dollars. Construction costs are currently increasing approximately 6% per year. In order to avoid having to perform additional maintenance on the existing facility, planning for the new facility should begin immediately.

2 INTRODUCTION

2.1 GENERAL INFORMATION

The City of Eudora, Kansas is located on Kansas State Highway 10 (K-10) in Douglas County, approximately four miles east of Lawrence and nine miles west of Olathe. The largest portion of the City, including the downtown area, lies between the Wakarusa River and K-10. Newer areas of development are located south of K-10, and the greatest part of future residential development is expected to occur within that area. Light industrial and commercial development is planned in the business park at the east edge of Eudora. The City, which produces its own drinking water, has an estimated current population of 6,329.

The water treatment system is operated by the City. Administrative responsibility of the water treatment plant lies with Branden Boyd, the Public Works Director. Operational responsibilities of the water treatment plant are held by several operators holding the following certifications:

Rusty Tournade, Chief Operator, No. 18569

James Eldon Brown, No. 4697

Travis Ramos, No. 18814

Lawrence Steele, No. 18480

2.2 PURPOSE OF THE REPORT

In 2018, the City of Eudora retained the services of Larkin Lamp Rynearson (LRA) to perform an engineering analysis of the existing drinking water system. The analysis includes a review of the water supply system, the water treatment plant, and the water distribution system. This report is a result of that analysis, and includes a

review of existing facilities, recommendations for improvements to allow continued reliable operation, and recommendations to accommodate future growth.

3 Background and Existing Facilities

3.1 Population and Growth

Table 3-1 below shows historical census data for the City of Eudora.

Table 3-1 — Census Data

Year	Population	Average Annual Growth
1970	2,071	
1980	2,934	3.54%
1990	3,006	0.24%
2000	4,307	3.66%
2010	6,136	3.60%
2017[1]	6,329	3.15%

[1] Estimated; source: https://www.census.gov/quickfacts/eudoracitykansas

While the City experienced population growth above 3.6% from 1990 to 2010, the average annual growth rate between 1970 and 2010 was 2.75%. Based upon the number of residential building permits issued between 2010 and 2018, the annual average growth rate during the last decade has been closer to 0.5%. The growth estimate over the last decade assumes increases in population are housed in new homes, and there are on average 2.7 people per home (discussed below). The number of new building permits issued over the last decade is shown in **Table 3-2** below.

Table 3-2 — Residential Building Permits

Year	Residential Building Permits
2010	8
2011	3
2012	4
2013	12
2014	15
2015	9
2016	6
2017	21
2018	32

Based upon the number of permits issued, Eudora had an approximate 2018 population of 6,400. Calculating the average annual increase since 1970 using the estimated 2018 population results in an average growth rate of 2.38%. For purposes of this report, an annual growth rate of 2.5% will be used. Using an annual growth rate of 2.5%, the estimated 2040 population would be 11,020. Of the areas planned for future growth, some will be served by the City, others by surrounding water districts. Estimates in this report assume that growth will first occur in the areas that will be served by the City water system. As such, it is necessary to estimate the population that can be accommodated by that area.

There are approximately 78 acres of developable residential area within the existing City Limits. Assuming 85% of the total area can be used for lots, and a density of ten people per acre, at full build out, this area would contribute an approximate population increase of 660 people. There are two separate areas outside the existing City Limits that are within the planned residential growth area, that are also outside existing rural water districts. These two areas consist of approximately 223 acres south of K-10 and approximately 479 acres north of K-10 east of the City. Using the same assumptions, these two areas could contribute approximately 1,895 and 4,070 people, respectively. These areas are illustrated in **Figure 3-1** on page 18.

Adding the assumed population that could be accommodated by identified growth areas that are not already served by the adjacent rural water districts, the population that could ultimately be served by the water system is 12,954. Based upon the assumed 2.5% annual growth rate, the ultimate population served by the City water system would be reached by 2047.

The ultimate population expected to be served by the water plant is slightly larger but very near to the estimated year 2040 population. Assuming growth during the next twenty years occurs at the estimated rate and within the areas that can be served by City water, the City should plan improvements to serve the 12,954 population. To make those plans, the proceeding section will study recent water demands and estimate future water demands based upon past water demands and assumed population.

3.2 Water Usage Summary

The City reports annual water use by Class: Industrial (includes bulk sales); Residential (includes commercial); free (City use); and lost water. **Table 3-3** below summarizes industrial water use from 2013 through 2018. Bulk water is that sold from the bulk station located outside the water treatment plant gate. Industrial sales are to a single customer, HP Pelzer.

Table 3-3 — Industrial water use summary

Year	Industrial (Gallons)	Bulk (Gallons)	Reported Total (Gallons)	Calculated Total (Gallons)	% Change
2013		14,818	1,480,000		
2014		1,420,000	1,421,000		
2015	1,386,000[1]	11,087,000	12,473,000		
2016		12,862,000	1,187,000	14,049,000	12.6
2017	4,472,000	11,810,000	16,160,000		15.0
2018	4,745,000	15,419,000		20,164,000	24.8

[1] Calculated

At the time this report was written, the 2018 sales had not yet been reported but metered totals were available. There appears to be a wide swing in the reported "industrial sales," however, bulk sales may not have been included in the reported amount. There has been a significant increase in use during the last few years. However, 2018 was a dry year and significant industrial growth is not expected. For the purposes of this report, average annual sales of fifteen million gallons will be used.

Table 3-4 below summarizes residential use from 2013 through 2018. As with the industrial use, 2018 sales volumes have not been reported, but metered totals are available.

Table 3-4 — Residential Water Use

Year	Residential Gallons	No. of Residential Meters	School Gallons	Commercial Gallons	No. of Comm. Meters	Total Reported Gallons	Calculated Reported Gallons	% Change
2013		2,156			131	134,009,000		
2014		2,198			98	136,598,000		1.93
2015		2,190			54	138,843,000		1.64
2016		2,196			102	139,087,000		0.18
2017	114,906,000	2,337	5,126,000	6,290,000	162	125,881,000		(9.49)
2018	114,706,000		5,070,000	6,586,000			126,362,000	0.38

The rate of increase in residential water use decreased from 2013 to 2016, and use declined sharply during 2017. In spite of the dry weather of 2018, use only rebounded slightly during that year. Although census data shows a steady increase in population, recent residential water use does not appear to be increasing at the same rate. Based upon the total residential use of 114,906,000 gallons during 2017, and the reported 2,317 meters, the average use per meter is 49,593 gallons, or 136 gallons per day per meter. Assuming the above 2017 population of 6,329, there are an average of 2.7 people per meter, the resultant average water use would be 50 gallons per capita, per day (gpcpd). For purposes of this report, residential, school and commercial use

will all be estimated to increase at the same average rate of 2.5% that is being used for population growth, beginning with an average 2018 use of 346,120 gallons per day.

Table 3-5 — Total Water Usage Summary

Year	Industrial (Gallons)	Res/Comm (Gallons)	City Use (Gallons)	Lost Water (Gallons)	Total Water Diverted (Gallons)	Lost Water Percentage	Percent Change
2013			25,893,000	32,394,000	194,761,000	16.6%	
2014			17,086,000	42,373,000	197,478,000	21.5%	1.40
2015	12,473,000	138,843,000	11,578,000	36,934,000	199,828,000	18.5%	1.19
2016	11,087,000	139,087,000	25,290,000	19,620,000	185,184,000	10.6%	(7.33)
2017	16,160,000	125,881,000	11,765,000	4,950,000	158,756,000	3.1%	(14.3)

The data in the table above shows a widely variable use in City water between twelve million and twenty-six million gallons per year. A significant growth in City facilities is not expected. For purposes of this report, an average use of nineteen million gallons per year will be used. The amount of lost water (which includes water used at the treatment plant) also varies widely per year. Although the amount as a percentage of total diverted has decreased the last few years, fourteen percent of the total diverted will be used for purposes of this report. As with the amount of residential water sold, the rate of increase in total amount diverted decreased from 2013 to 2015, with a sharp decrease in diverted water in 2017.

Using the above historical water use data and assumptions, average use per day in year 2040 would be:

Bulk and industrial = 15,000,000 gallons per year/365 days = 41,100 gpd

2040 Residential use = 346,120 gallons * 1.025^22 = 595,870 gpd

2047 Residential use = 346,120 gallons * 1.025^29 = 708,300 gpd

City use = 19,000,000 gallons per year/365 days = 52,050 gpd

Total sales = 689,000 gpd

Total average day diverted = 689,000/0.86 = 801,200 gpd

Peak day diverted = 801,200 * 1.5 = 1.2 mgd

Minimum 2040 plant capacity (meet peak day in 14 hours operation) = 1.2/.56 = 2.14 mgd

Ultimate 2047 plant capacity = 2.5 mgd

For the new equipment to have the same size and capacity of the existing equipment, a 50% increase in the existing plant capacity to 1,950 gpm (2.8 mgd) would be required (whether to expand or replace the existing plant will be discussed in a later section). If Well improvements were made that would allow the plant to operate at its rated 1.87 mgd rate, fourteen hours of operation would produce approximately 0.94 mgd. Peak day demand is estimated to reach 0.94 mgd by 2036. Plant expansion or replacement is recommended to be completed by 2036.

The City is currently negotiating with Douglas Co. RWD No.4, which if successful, will result in the City providing water service to a larger area that would include that encompassed by K-10 on the north, N 1200 Rd on the south, E 1900 Rd on the west and the county line on the east. The additional area would add approximately 4,000 acres to the service area. Assuming an average of three houses per acre and 2.7 people per house, the additional area could accommodate up to an additional 32,400 people. If that were to occur, assuming a combined residential, school, and commercial demand of 64 gpcpd, and fourteen hours of plant operation, the water treatment plant would need to be expandable to an ultimate capacity of 8.3 mgd:

Additional population =	32,400
Residential, school & commercial gpcpd =	64 gal.
Additional average demand per day =	2.07 mgd
Peak day additional demand = (1.5 * 2.07) =	3.14 mgd
Additional amount diverted = 3.14/0.86 =	3.65 mgd
Additional plant capacity, 14 hours per day = 3.65 * (24/14) =	6.26 mgd

If the City were to serve the entire area under discussion and the area fully developed, the ultimate demand would be on the order of 4.85 mgd and, at fourteen hours per day operation, the treatment plant capacity required would be 8.3 mgd.

3.3 Water Demand Development for Hydraulic Modeling

To evaluate the distribution system, daily demands were calculated from historical data discussed in the preceding section. These water demands are required flow rates for each of the City's customers. **Table 3-6** below summarizes the water usage data from **Section 3.2,** which was used to develop the customer demands.

Table 3-6 — Water Usage Summary

Year	Water Usage Summary (gallons)						
	Industrial	Res./Comm.	Free/City	Unaccounted	Water Loss (%)	Total Diverted (gallons)	Percent Change
2013	*No Data*	*No Data*	25,893,000	32,394,000	16.6%	194,761,000	
2014	*No Data*	*No Data*	17,086,000	42,373,000	21.5%	197,478,000	1.4%
2015	12,473,000	138,843,000	11,578,000	36,934,000	18.5%	199,828,000	1.2%
2016	14,049,000	139,087,000	25,290,000	19,620,000	9.9%	198,046,000	-0.9%
2017	16,282,000	125,881,000	11,765,000	4,950,000	3.1%	158,878,000	-19.8%
2018	20,164,000	126,362,000	*No Data*	*No Data*	*n/a*	169,551,000	6.7%
Average	15,742,000	132,543,250	18,322,400	27,254,200	13.9%	181,575,750	-4.5%

[1] Assumed from historical data

Water demand is classified into three flow categories:

- Average daily flow (ADF)
- Maximum daily flow (MDF)
- Peak hour flow (PHF)

Average daily flow is the total yearly quantity of water distributed divided by the number of days in the year. ADF and the other demand categories includes losses or "unaccounted water." Maximum daily flow is the highest water usage day of the year, and typically occurs in the summer months during irrigation season. For the purpose

of this report, MDF is calculated to be 1.5 multiplied by ADF. The water treatment facilities must be capable of treating this quantity of water. Peak hour flow, or PHF, is the maximum quantity of water used during any single hour of the year. PHF is calculated as 3.0 multiplied by the AD demand or 2.0 multiplied by the MDF. Due to data limitations, water demands were assumed to be the same for every customer except for the top seven (7) highest water users. These customers are detailed in **Table 3-7**.

Table 3-7 — Top 7 High Water Usage Customers

Customer	Water Usage (gal)	Demand (gal/mo)	ADF (gpm)	MDF (gpm)	PHF (gpm)
HP Pelzer	5,176,364	431,364	9.8	14.8	29.5
Eudora Elementary School	957,818	79,818	1.8	2.7	5.5
Eudora Middle School	1,947,182	162,265	3.7	5.6	11.1
Eudora High School	2,168,727	180,727	4.1	6.2	12.4
Product Plus	360,000	30,000	0.7	1.0	2.1
Galser Williams	402,000	33,500	0.8	1.1	2.3
Car Wash	1,622,000	135,167	3.1	4.6	9.3

Water demands used in the hydraulic model for the residential, commercial (not included in “top 7”), and the City users were developed from the 2013-2018 water usage averages. The average annual water usage minus the top 7 users for this period was 168,170,659 gallons. There was an estimated 2,519 water meters for the residential, commercial (not included in “top 7”), and the City users at the end of 2018. This equates to an ADF of 183 gallons per day or 0.127 gpm per customer. Using the same peaking factors, the MDF and PHF are calculated to be 0.191 gpm and 0.381 gpm, respectively.

There was an estimated 2,532 total water meters at the end of 2018. With the assumed growth rate of 2.5%, the projected number of total water meters for 2040 would be 4,360. To project this growth in the hydraulic model the 0.127 gpm flow rate was assumed for any future customers. With this flow rate the total additional water

demand for 2040 is 232 gpm. In the hydraulic model this demand was spread over six areas identified to be high potentials for future subdivisions. **Table 3-8** is a summary of the areas with assumed lots sizes from the City's comprehensive plan. **Figure 3-1** on the next page is a map with the potential development locations.

Table 3-8 — Potential Development Areas

Area	Sq Ft	Acres	Category	Assumed Lot Size (acres)	No. of Water Meters	Assumed ADF (gpm)
Area 1	2,936,039	67	single family	0.37	182	24.8
Area 2	493,275	11	single family	0.37	31	4.2
Area 3	9,720,677	223	single family	0.37	603	82.0
Area 6	3,247,874	75	mixed use	0.20	373	50.7
Area 5	3,190,637	73	single family	0.37	198	26.9
Area 4	20,865,885	479	single family	0.37	1295	176.1

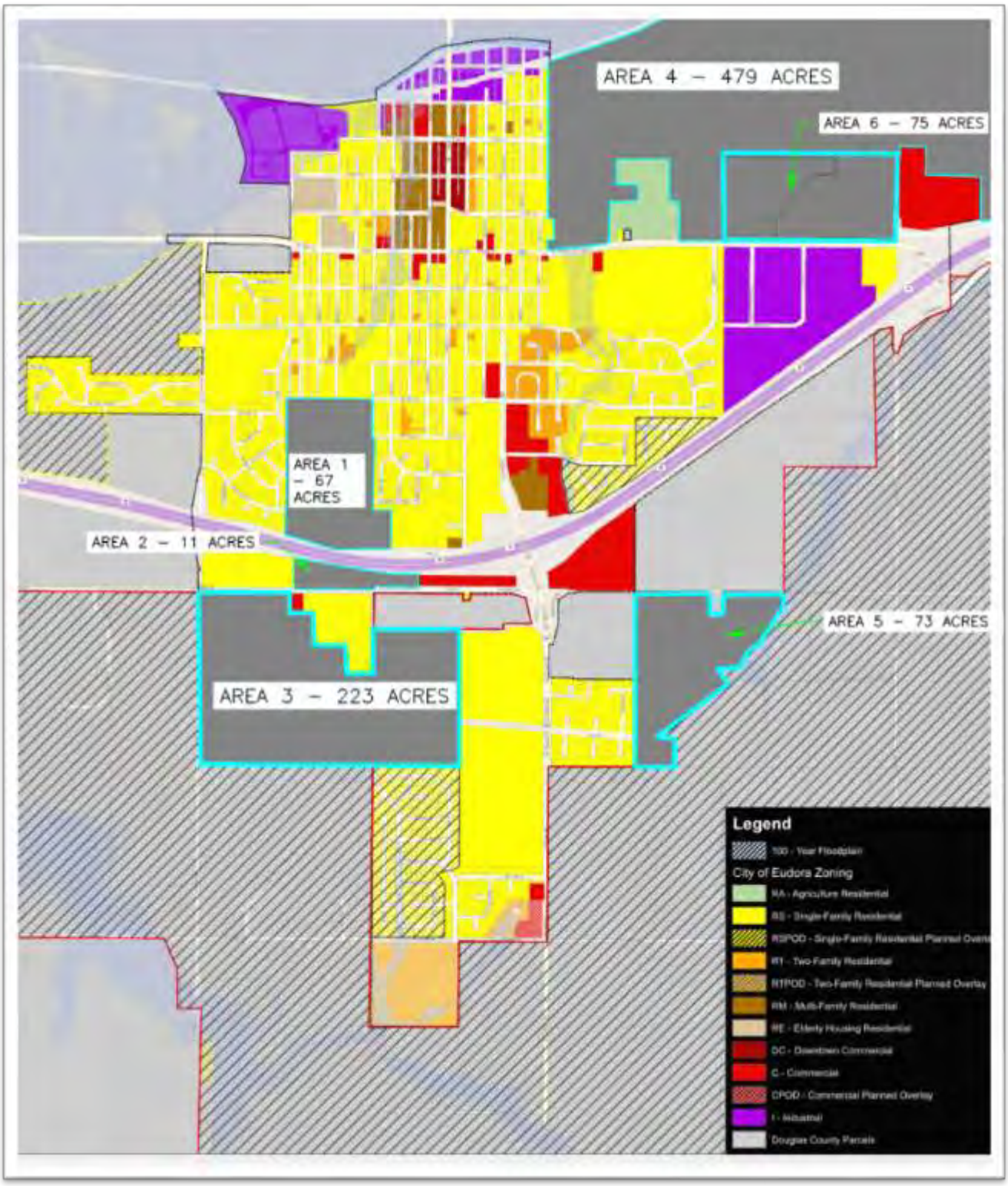

Figure 3-1 — Areas of Potential Future Development

3.4 Water Supply

The treatment plant uses groundwater as a source of supply. The water supply system consists of six Wells (one of which is currently under construction). The oldest, Well No. 5, is located within the water treatment plant compound on the south side of the Wakarusa River, and primarily provides water during peaks and emergencies. All the other Wells are in a field approximately one-half mile north and one mile west of the water treatment plant on the north side of the Wakarusa River. A summary of the Wells is provided in **Table 3-9**.

Table 3-9 — Well Summary

Well Number	5	6	7	8	9	10
KWO File No.	21420	38063	38064	42939	45800	43655 49364
Authorized Annual AF	132.515	214.138	190.695	245.511	245.511	149.332
Authorized Rate (gpm)	480	325	325	650	450	850
Actual avg Rate (gpm)	268	217	235	252	238	
Status	Certificate Issued 8/7/90	Certificate Issued 11/23/99	Certificate Issued 11/23/99	Permit to Proceed expires 12/31/22	Permit to Proceed expires 12/31/24	Under Construction Permit to Proceed expires 12/31/36
Historical max use during perfection				243.71 AF	227.17 AF	

Supporting information for the above Table 3-9 is located in Appendix A. The total allowable combined annual diversion for all Wells is 345 million gallons, or a daily average of 0.945 mgd. The existing water rights are adequate for the year 2047 average day demand of 0.8 mgd that was calculated in **Section 3.2**. However, if the City were to serve the expanded area south of K-10 in the years beyond 2047, the existing Well field will be inadequate. With all of Wells five through nine operating at

once, the current maximum flow rate that can be delivered to the water treatment plant is approximately 1,150 gpm.

Municipalities generally have twenty years after the Permit to Proceed has been issued to complete the water right perfection process. Once the perfection process is complete, the authorized annual diversion will be based upon the greatest amount used in a year during the perfection process. If a municipality is experiencing growth, the perfection process can be extended a maximum of twenty additional years, in five-year increments. The permit for Well No.8 has been extended one time. Well No.9 is operating under its initial permit. Well No.8 withdrew eighty million gallons during 2018, and the City will be applying for certification. Well No.9 has not yet withdrawn the authorized annual amount during the perfection period, but the City plans to do so during 2019.

All the Wells are located within the 100-year flood zone, and Well No.6 is within the expected 50-year flood hazard zone. Current FEMA mapping provides 100-year flood elevations across the Well field, elevations which are higher than the noted flood elevation on some of the construction plans for the Wells.

Well No.5 is located within the fenced water treatment plant compound in a high traffic material storage area and is within 100' of active railroad tracks. Wells No.6 and No.7 are fenced, with a 100' buffer all around. Wells No.8 and No.9 are located within cultivated fields and are not separately fenced, but, are accessed from a locked gate. Well No.10 is currently under construction.

Figure 3-2 on page 22 shows the location of the Wells in relation to the water treatment plant. The City has a 99-year lease (signed in January 1986) on the 200' x 1,050' tract of land that Wells No.6 and No.7 are located on. The City owns the 200' square parcel of land at Well No.8 and the 116' x 200' parcel of land at Well No.9. The

City has a 100' x 100' permanent easement for Well No.10, as well as 20' wide access easements between the Well sites.

The power for Wells No.6 through No.10 is supplied from two different locations. The power supply for Wells No.6 and No.10 is delivered from a transformer pole located on the north side of N 1500 Road near Well No.6. The service for Wells No.6 and No.10 is 480-volt, three-phase, four-wire. The service for Wells No.7, No.8, and No.9 is delivered from a separate transformer pole located on the north side of N 1500 Road near Well No.7. The service for Wells No.7 through No.9 is 480-volt, three-phase, four-wire. All the Wells except No.10 are equipped with 15 horsepower motors. The control and starter panels for Well No.6 are located at Well No.6. The control and starter panels for Wells No.7; No.8; and No.9 are all located at Well No.7. All Wells communicate to the water treatment plant by radio. The starter and control panel for Well No.10 is located at Well No.10. Wells No.6 through No.10 are all equipped with variable frequency drives.

Backup power for Well No.5 is provided by the water treatment plant generator. A portable generator is used to provide power to either Wells No.6 and No.10, or No.7 through No.9. Receptacles and manual transfer switches are provided for connection with the portable generator.

Except for Wells No.9 and No.10, all the Wells are at least twenty years old. Diversion records for Well No.5 go back to 1975. The City entered into maintenance contracts of a ten-year minimum duration with Utility Service Co. (now Suez) in 2014.

None of the Wells are currently capable of pumping at the authorized rate.

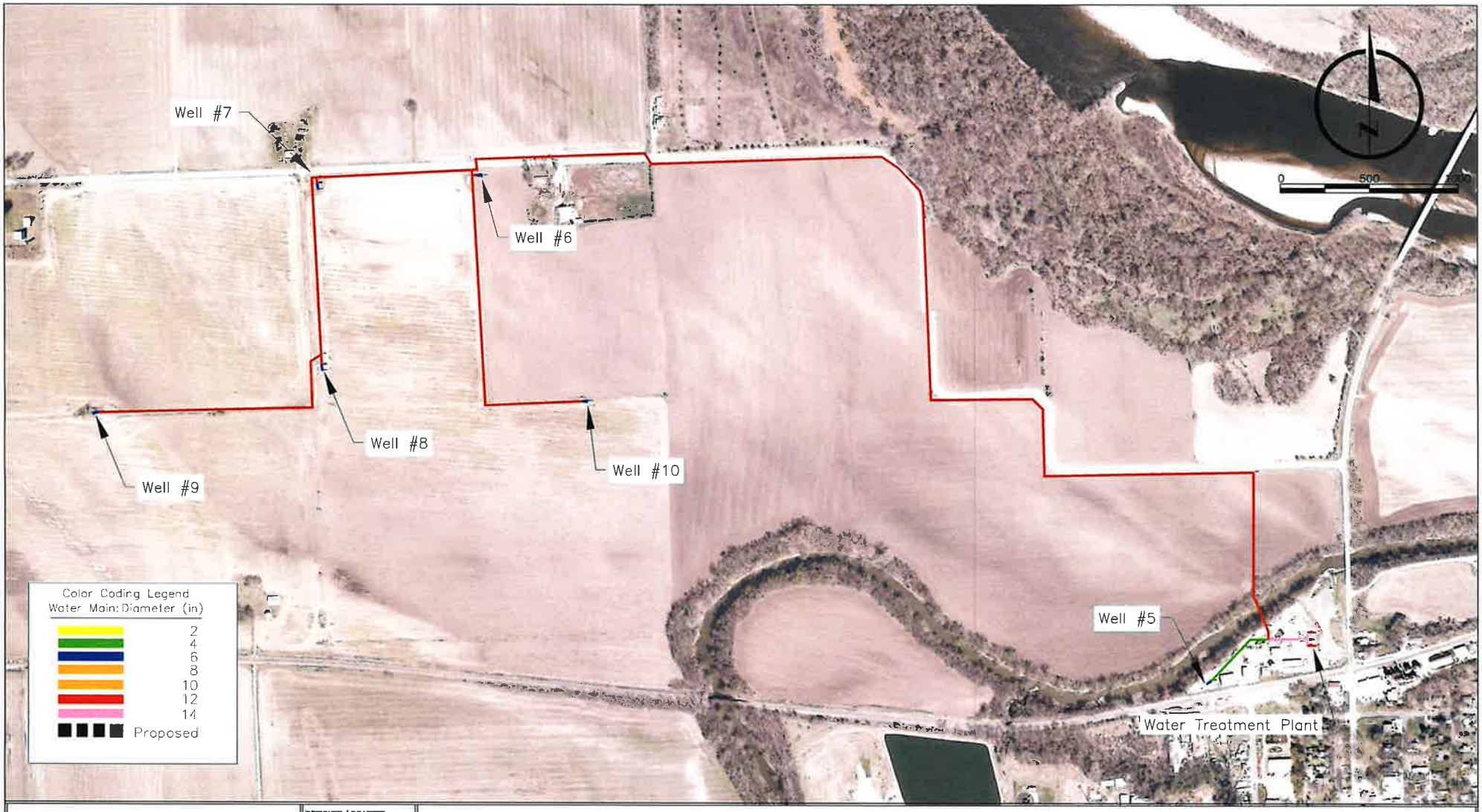

LAMP RYNEARSON

5081 State Line Rd., Ste 280
Kansas City, MO 64114
816.361.0440
LampRynearson.com

DESIGNER / DRAFTER	CAS
ENGINEER	CAS
PROJECT NUMBER	0318076
DATE	02/26/2019
SURFACE LOCATION	
BOOK AND PAGE	

Well Location Map
Existing System
Eudora, KS
Figure 3-2

Well No.5 is in a high traffic area within the water treatment plant compound and is the oldest Well. The City can move a Well (change the point of diversion) up to 300′, which it may want to consider. Well No.5 could be moved to the north side of the Wakarusa River, away from the treatment plant and the railroad on the plant's southern border.

Wells No.6 through No.10 all discharge into a 10" raw waterline that enters the north side of the water treatment plant. The raw waterline includes a single 10" crossing of the Wakarusa River. Well No.5 discharges into a 4" waterline that connects to the 10". Photographs of the existing Wells are provided in **Figures 3-3** through **3-7** below.

Figure 3-3 — Well No.5

Figure 3-4 — Well No.6

Figure 3-5 — Well No.7

Figure 3-6 — Well No.8



Figure 3-7 — Well No.9

The results of two raw water analysis are available on the Kansas Water Watch website that were reportedly taken from Well No.7. The complete reports are included in Appendix B, with averages of selected data shown in **Table 3-10** below.

Table 3-10 — Historical Raw Water Quality

Alkalinity mg/L	pH	Hardness mg/L
358	7.2	357

During February of 2018, operators performed some basic testing as shown in **Table 3-11**.

Table 3-11 — 2018 Raw Water Quality

Well	Alkalinity mg/L	pH	Hardness mg/L	Dissolved Solids mg/L
6	366	6.9	406	383
7	356	6.9	408	405
8	372	6.8	410	392
9			406	

3.5 Water Treatment Plant

The water treatment plant has been located at the present site since at least the early 1950s. Since its original construction the facility has been expanded and improved upon multiple times. The last expansion of the softening facility in 1998 was designed for a flow rate of 1,300 gpm. The processes at the facility currently include two parallel 650 gpm treatment trains consisting of aerators, solids contact basins and rapid rate gravity filters. As mentioned in the previous section, the Wells are

currently able to send a maximum of 1,150 gpm to the treatment plant. The treatment plant has provided the City with a reliable source of water for many years, but has become an aged, pieced together facility.

A flow schematic for the plant is shown in Figure 3-8. Flow entering the plant from the Well field was intended to be evenly split between two aerators. Polymer, coagulants and lime are fed in the combined aerator effluent at the flash mix basin. Softening plants are typically designed with the lime being fed directly into the solids contact basin center draft tube. A flash mix may have been installed at this facility due to the location of the lime silo in relation to the solids contact basins. At the flash mix basin, the flow is split between the two solids contact basins. Combined solids contact basin effluent flows to the four gravity filters, with chlorine being fed at the filter influent. Finished water is transferred to the above grade clearwell.

Filter backwash flows to the below grade 64,800-gallon backwash holding tank. Two vertical turbine recovery pumps return recovered backwash water to the flash mix influent at a rate of 65 gpm.

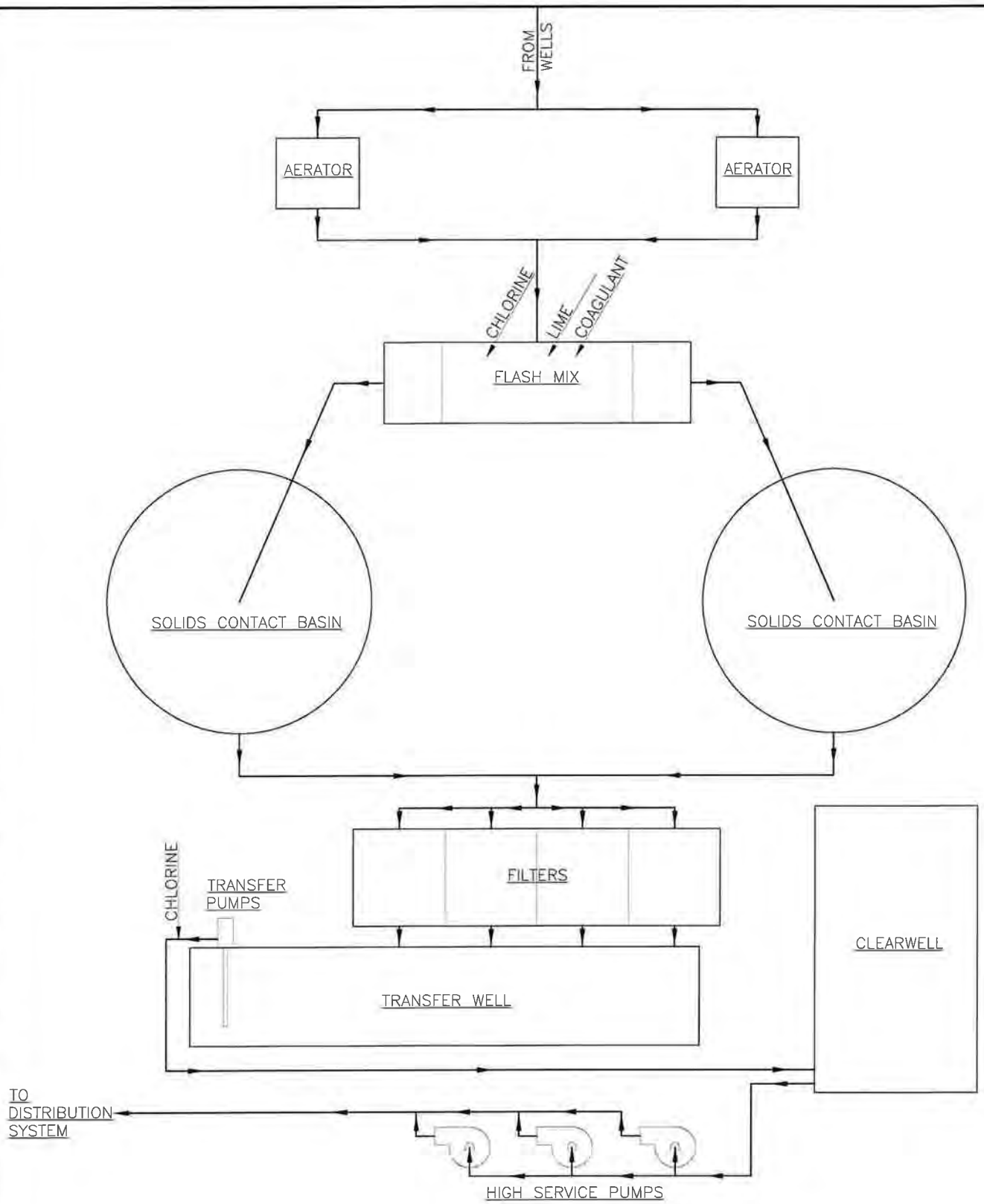

LAMP RYNEARSON
9001 STATE LINE RD., STE 200
KANSAS CITY, MO 64114
816.361.0440
LampRynearson.com

DESIGNER / DRAFTER
TERRY BOGART
ENGINEER
GREG KENDALL
PROJECT NUMBER
0318076.01
DATE
SURFACE LOCATION
BOOK AND PAGE

WATER TREATMENT PLANT
EUDORA, KANSAS
EXIST. PLANT FLOW SCHEMATIC
FIGURE 3-8

3.5.1 Aeration

Each treatment train is equipped with a 66-inch square updraft aerator. Neither aerator is equipped with accessible inspection ports. The current operators have not opened the original, west aerator. The east aerator has been cleaned by the current operators and it is equipped with PVC slats.

Figure 3-9 — Existing Aerators

3.5.2 Flash mix

Figure 3-10 — Flash mix with turbulent surface

3.5.3 Solids Contact Basins

Each solids contact basin has a diameter of 36′ and a sidewater depth of 14′ and one foot of freeboard. There are five collector launders and an effluent launder in each basin. The outboard end of the launders is adjustable, allowing for adjustment in elevation. The launders are not all level, resulting in short circuiting within the basin, with the majority of the water flowing into the launders that are set lower.

Figure 3-11 — Solids Contact Basin

Figure 3-12 — Solids contact basin with launder condition

In recent years, the scrapers in basin No. 1 (west basin) have begun to drag. This is most likely caused by a worn bearing. To the operator's knowledge, the bearings, chains and sprockets on both basins are original to the equipment. The basin No. 1 drive equipment is twenty years beyond its expected life. The basin No. 2 equipment has been in place for its expected life.

3.5.4 Filters

There are currently four dual media gravity filters at the treatment plant, each measuring 9'-0" x 12'-0", providing a media area of 108 square feet. With one (1) filter out of service and the plant operating at 1,300 gpm, the filter loading rate would be 4 gpm/ft^2, which meets requirements.

The filters are equipped with an Aeries air scour system. The air scour diffusers rest on the gravel support bed below the sand and anthracite. There is indication during the air wash cycle that some of the diffusers are becoming plugged. The filters are typically backwashed at 260 gpm, or 2.4 gpm/ft^2. The average backwash uses 15,000 gallons of water. During 2018, a minimum of 9,000 gallons was used to backwash a filter, equivalent to 35 minutes of backwash.

The filters are backwashed once every 500 hours of operation, or about once each month. Normally, only one filter is backwashed during a day. Filters may at times be backwashed on consecutive days.

There is no provision to filter to waste. Filter to waste is helpful to reconsolidate the media after backwash but is not required for groundwater treatment.

Flow control between the filters is accomplished by means of modulating influent valves and effluent flow rate. Effluent flow rate is determined with an orifice plate in the effluent line. Filter headloss is currently determined using two (2) indicators and is a troublesome system.

The filter building was originally constructed with two cells during the plant expansion in the early 1970s and expanded with two additional cells in the late 1990s. The two motor control centers for the treatment plant are located in the operating gallery of the building. Coagulant chemicals are located in a corner room, with chlorine located in a separate room in the opposite corner of the building. In the event

of a leak, it is quite possible that chlorine gas would migrate into the basement. A very small, inadequate lab is located in the building.

Figure 3-13 — Typical condition of filter face piping

3.5.5 Transfer Well

The transfer Well is located beneath the filters and extends west to the transfer pump area. The transfer Well has a normal water depth of 5'-1" and, when full, a volume of 29,700 gallons. Assuming the pumps require a minimum water depth of two feet, the usable volume of the transfer Well is approximately 18,000 gallons.

The transfer Well has not been inspected within the last five years, and likely not inspected since the 1997 facility expansion. The original transfer Well hatch is located on the operating floor of the transfer pump area, with the pump discharge piping located directly above the hatch. The Well is not accessible without removing the pump discharge piping. The transfer Well below the newer filters installed during the 1997 expansion is accessed by means of an access hatch located outside the building

at the southeast corner of the building. The access hatch consists of a bolted manhole cover installed flush with the concrete cap.

Figure 3-14 — Transfer Well access hatch

3.5.6 Transfer Pumps

The transfer pumps are located in the piping gallery (basement) of the filter building and must be removed through floor access hatches when maintenance is required. There are currently one (1) five-horsepower pump and two (2) ten-horsepower pumps. The City does not have any literature for the pumps, and the pumps do not have any tags on them. Capacity of one (1) ten-horsepower pump is approximately 650 gpm. At peak flow rates, one ten-horsepower and one (1) five horsepower pump are used.

Figure 3-15 — Transfer pumps

3.5.7 Clearwell

The welded steel clearwell has a diameter of 30' and a height to the overflow of 34', providing a volume of 180,000 gallons, or roughly 40% of the current average day demand.

Figure 3-16—Clearwell

Figure 3-17 — Clearwell Base

3.5.8 High Service Pumps

The three high service pumps are each rated to pump 700 gpm at 185 feet of head. Each pump is equipped with a 50-horsepower motor. As with the transfer pumps, the high service pumps are located in the basement of the filter building and must be

removed through floor access hatches when maintenance is required. The east pump was replaced during 2018. The maximum output with two pumps operating is approximately 1,300 gpm.

Figure 3-18 — High Service Pumps

3.5.9 Backwash Basin & Recycle Pumps

During the 1979 plant improvement project, the original clearwell was converted to a backwash holding basin. The below grade concrete basin has a diameter of thirty-seven feet and a high-water level of eight feet, providing a maximum volume of 64,800 gallons. The recycle pumps are in a concrete wetwell located in the washwater line between the filters and the backwash basin, such that all washwater passes through the wetwell to get to the backwash basin. All the water, including the solids, is recycled through the water treatment plant using the recycle pumps. The two (2) vertical turbine recycle pumps are each rated to pump 65 gpm.

Figure 3-19—Backwash return pump station

3.5.10 SLUDGE PUMP STATION

Blowdown from the solids contact basins flows by gravity to the sludge pump station wetwell located at the southeast corner of the treatment facility. The pump station is equipped with two submersible pumps.

3.5.11 OFFICE/MAINTENANCE ROOM

The office and maintenance area are located in the original brick filter/chemical feed building that was constructed in the early 1950s. The building is not configured Well for its current use and is in poor structural condition.

3.5.12 CHEMICAL FEED

The Eudora facility practices partial softening, reducing hardness from an average of 400 mg/L to 100 mg/L. Operators attemp to maintain a pH of 9.0 in the solids contact basin but experience wide swings in pH throughout the day. The facility has not practiced re-carbonation, and the existing site and hydraulics would not allow for a re-carbonation basin without pumping. Current practice requires the use of multiple coagulants and a corrosion inhibitor.

Lime

The facility uses hydrated lime for softening. On average, 3,310 pounds of lime are fed per million gallons of water.

The lime silo has a diameter of 12' and a sidewall height of 21', with an approximate capacity of 2,375 cubic feet. At an approximate density of 30 pounds per cubic feet, the silo can hold approximately 71,000 pounds. The City typically purchases 45,000 to 50,000 pounds of lime per month.

A single volumetric feeder is used to produce the lime solution, which flows by gravity to the flash mix.

Coagulant (Aqua Hawk 457)

Aqua Hawk 457 is currently fed as a coagulant at the flash mix basin. The Aqua Hawk is a proprietary chemical of unknown composition. According to the MSDS, the chemical has a specific gravity of 1.28-1.29. The coagulant is fed at an average rate of 115 pounds per million gallons.

Aqua Hawk 307

Aqua Hawk 307 is currently fed as a coagulant at the lime slurry box. The Aqua Hawk is a proprietary chemical of unknown composition. According to the MSDS, the chemical has a specific gravity of 1.01. The coagulant is fed at an average rate of six pounds per million gallons.

Aqueous Phosphate

Phosphate is used as an anti-scale agent with a feed point at each solids contact basin effluent line, as the lines enter the filter building. As with several other chemicals used at the plant that are provided by Hawkins, the chemical composition is "proprietary." The MSDS provides little information other than

the specific gravity is 1.4. The polyphosphate is fed at an average rate of twenty-four pounds per million gallons.

Chlorine Gas

Chlorine is fed both pre and post filter, using 150-pound gas cylinders as the supply. Free chlorine is used as the final residual, with an average concentration of 2 mg/L. To achieve the 2 mg/L final residual, an average of 10.3 mg/L is fed: 6.8 mg/L pre-chlorine and 3.5 mg/L post-chlorine.

Pre-chlorine is fed at the flash mix basin, and post chlorine is fed at the transfer pump discharge header immediately before the line exits the piping gallery.

3.5.13 SCADA

The SCADA system was installed by Systems Manufacturing of Overland Park, Kansas, and was last modified in August 2004, with the addition of the controls for Wells #8 and #9 and a sludge blowdown control panel.

3.5.14 Service and Backup Power

There are two motor control centers (MCC) in the filter building at the water treatment plant. A 480/277-volt 300 kVA pad mounted transformer supplies MCC2 through a 450-amp breaker. MCC2 sub feeds MCC1 through a 350-amp breaker. Backup power is provided by a 200-kW generator, with an automatic transfer switch located outside at the generator.

3.6 Distribution System

The City's water system is split into two pressure zones and includes approximately 2,519 water meters, 230,000 ft of waterline ranging from 2-inch to 16-

inch in diameter, three elevated water storage tanks, a ground storage tank, high service pumps, and a booster pump station. Most of the distribution system is comprised of Polyvinyl Chloride (PVC) pipe. The hydraulics of the distribution system are based on both waterline materials and age of waterlines. As pipes age, buildups occur which reduce the effective pipe diameter and create poorer hydraulic flow characteristics. Roughness coefficients are assigned to pipes in the model to represent the hydraulic conditions in the pipe. For this study, all existing PVC pipes are assumed to have a roughness coefficient of 140 for modeling purposes. Details on the hydraulic model used to analyze the City's system are presented in **Chapter 5**. The subsequent sections will discuss the distribution components in more detail.

3.6.1 Storage

Three elevated storage tanks provide storage and maintain pressure in the two pressure zones within the City's distribution system. The north pressure zone, north of K-10, operates at roughly 5 psi less than the south pressure zone that is located on the south side of K-10.

Two elevated storage tanks are located within the north pressure zone, a 200,000-gallon pedosphere located at 14th and Oak Streets and a 200,000-gallon pedosphere located at 12th and Cardinal Streets. Both north tanks have overflow elevations of 1015'. A single 300,000-gallon pedosphere is located within the south pressure zone near the high school. The "high school" tank has an overflow elevation of 1025'. The City has a tank maintenance contract in place with Utility Service Company, which is now owned by Suez. The ten-year minimum contract became effective during August 2014.

The City also has a ground storage tank (clearwell) at the treatment plant that provides flooded suction pressure for the high service pumps. This storage tank is 30'

in diameter and has an estimated volume of 180,000 gallons. The treatment plant has backup power so the water in the ground storage tank could be diverted even during a power outage. The City's total water storage is 880,000 gallons.

The KDHE manual, *Polices, General Considerations and Design Requirements for Public Water Supply Systems in Kansas* states that the minimum storage capacity for systems providing fire protection shall sufficiently cover hourly water demand and pressure fluctuations, minor contingencies, and fire protection reserve. While the City has no ordinances specifying fire flow requirements a typical goal for fire flow is 1,000 gpm. A two-hour fire event would thus require 120,000 gallons of storage. It is also a typical goal that systems have distribution water storage capacity equal to the average daily water use plus any additional storage for fire protection. Using the information presented in **Section 3.2** the average daily demand from the past five years was 500,000 gpd. The average demand plus the goal for fire protection storage equates to a water storage capacity goal of 620,000 gpd. The City currently meets this goal, however with 2040 average daily demands, this storage requirement equates to 921,200 gallons. If the future growth in number of water meters is equal to or exceeds the assumptions made in this report, additional water storage capacity will be needed. The location of future developments will play an important role in determining the best location for additional water storage capacity. Currently about 80% of the system water demand is in the North pressure zone versus 20% in the South pressure zone. However, the North pressure zone has about 65% of the water storage capacity compared to 35% in the South pressure zone. The location of future developments, amount of current water storage in each pressure zone, and actual growth rate should all be considered when determining the future storage needs.

3.6.2 Booster Pumps

A booster pump station is used to fill the south high school tank and separates the two distribution system pressure zones. The pumps (duty and standby) each have a capacity of 1,122 gpm at 41 feet TDH. The pumps are equipped with variable frequency drives and are typically operated near the minimum rate of 300 gpm. At this flow rate it takes about 6 hours for the booster pump to fill the high school tank from low to high operating levels. This is illustrated in **Figure 3-20**. The booster pump station is located on the south side of 20th Street, approximately 1,200' west of Church Street and 2,700' north of the high school tank.

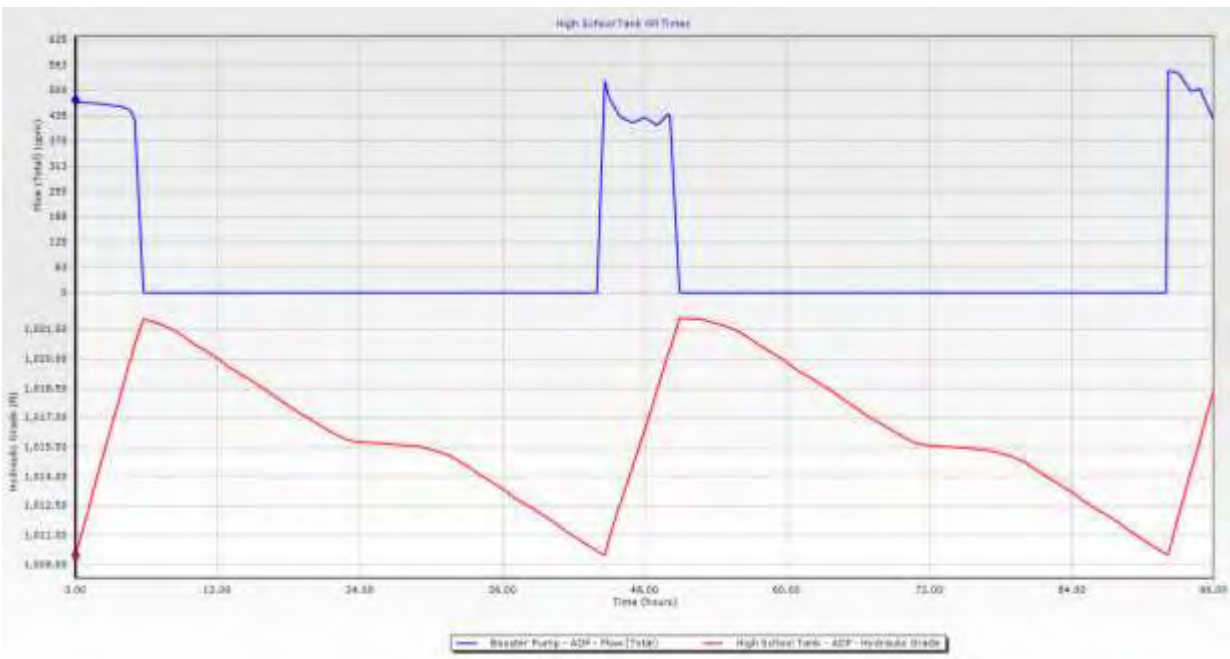

Figure 3-20 — High School Tank Fill Time

3.6.3 Piping

A summary of the City's waterlines is presented in **Table 3-12,** and the map located at the end of this report illustrates the City's water system, with different colors representing the variety of pipe diameters.

Table 3-12 — Distribution System Pipe Inventory

Pipe Diameter, inches	2"	4"	6"	8"	12"	16"	Total
Length, 1,000 ft.	17	49	35	84	41	1	227
% of Total System	7%	22%	15%	37%	18%	0%	100%

4 KANSAS DEPARTMENT OF HEALTH AND ENVIRONMENT - COMPLIANCE

4.1 GENERAL

The KDHE is authorized to monitor and enforce regulations pertaining to the production and distribution of potable water. KDHE also establishes standards and guidelines to be followed in the design, construction, and operation of public water supply system (PWSS) facilities. Facilities must meet the requirements of the Kansas Department of Health and Environment and US-EPA. Pertinent excerpts of the following documents are presented in **Sections 4.1** through **4.16**. Specific provisions that will affect the design and approval of the proposed improvements for the City of Eudora are:

- Safe Drinking Water Act Reauthorization (SDWA)
- "Policies, General Considerations and Design Requirements for Public Water Supply Systems in Kansas", 2008
- Disinfectants and Disinfection By-Products Rule (D/DBPR) Stage 1 and 2
- Lead and Copper Rule
- Groundwater Rule
- Revised Total Coliform Rule
- Kansas Administrative Regulations K.A.R. 28, Articles 15 and 15a
- Kansas Statutes Annotated, Chapter 65
- Policies, General Considerations and Design Requirements for PWSS in Kansas
- Bioterrorism Act
- Occupational Safety and Health Administration Rules (OSHA)

4.2 Safe Drinking Water Act Reauthorization (SDWA)

The SDWA and the 1996 Amendments identify and set regulatory limits for contaminants in drinking water. The National Primary Drinking Water Regulations authorized by the SDWA, a few of which are discussed in detail below, include microorganisms, disinfectants, disinfection byproducts, inorganic chemicals, organic chemicals and radionuclides.

4.3 Disinfectants and Disinfection By-Products Rule (D/DBPR)

The Stage 1 and Stage 2 D/DBPR were enacted to reduce the levels of disinfection by-products in drinking water, and they must be met by all community water systems. The State 1 D/DBPR was published on December 18, 1998. The Rule was strengthened when the Stage 2 D/DBPR was published on January 4, 2006. The Rule regulates the following:

Disinfectants:

- Chlorine – Maximum Disinfectant Residual Level (MRDL) – 4 mg/L (as CL2)
- Chloramines – MRDL – 4 mg/L (as CL2)
- Chlorine Dioxide – MRDL – 0.8 mg/L (as CL02)

Disinfection By-Products:

- Total Trihalomethanes (TTHMs) 0.080 mg/L or 80 ug/L
- Haloacetic Acids (HAA5).....0.060 mg/L or 60 ug/L
- Chlorite.....1 mg/L
- Bromite .....0.010 mg/L
- Total Organic Carbon (TOC).....Treatment Technique

DBP compliance is based upon a locational running annual average (LRAA) to ensure TTHM and HAA5 compliance. The City of Eudora tests at a single site located at 810 E. 14th Terrace. The City is not required to test for TOC removal.

4.4 Lead and Copper Rule (40 CFR Part 141 Subpart I)

EPA published the Lead and Copper Rule (LCR) in 1991. Revisions were published in 2000, 2004 and 2007. This regulation requires water suppliers to optimize their treatment system to control corrosion in customer's plumbing, determine tap water levels of lead and copper for customers who have lead service lines, rule out source water as a significant source of lead, and require suppliers to educate their customers if lead action levels are exceeded. Action levels set by this regulation are 0.015 mg/L for lead and 1.3 mg/L for copper. The maximum contaminant level goal for lead is 0 mg/l.

4.5 Groundwater Rule

EPA issue the Groundwater Rule, published on November 8, 2006, to protect ground water sources from disease-causing microorganisms. The rule requires systems of Eudora's size that use chemical disinfection to continuously monitor the disinfectant concentration. Systems, such as Eudora, that provide at least 4-log treatment of viruses, are not subject to triggered source water monitoring.

4.6 Revised Total Coliform Rule (RTCR)

EPA published the Revised Total Coliform Rule in 2013, with minor revisions in 2014. All public water supply systems were required to comply with the rule beginning April 1, 2016. Under the rule, systems are required to meet legal limits for total coliforms, including fecal coliforms, as determined by regular monitoring. The revised rule established a maximum contaminant level goal of 0 for E. Coli.

From the EPA Fact Sheet covering the rule, total coliforms serve as an indicator of a potential pathway of contamination into the distribution system. A PWS that exceeds a specified frequency of total coliform occurrence must conduct an assessment to determine if any sanitary defects exist and, if found, correct them. In

addition, under the new treatment technique requirements, a PWS that incurs an E. coli MCL violation must conduct an assessment and correct any sanitary defects found.

Key provisions of the RTCR include:

- Setting a maximum contaminant level goal (MCLG) and maximum contaminant level (MCL) for E. coli
- Setting a total coliform treatment technique requirement.
- Requirements for monitoring total coliforms and E. coli according to a sample siting plan and schedule
- Requirements for assessments and corrective action when monitoring results show that PWSs may be vulnerable to contamination
- Public notification requirements for violations
- Specific language to be included in the Consumer Confidence Reports when an assessment must be conducted or an E. coli MCL violation occurs

4.7 Organic and Inorganic Chemicals

In addition to lead and copper, there are additional chemicals that have historically been of concern for Eudora. These include Atrazine, which has a Maximum Contaminant Level (MCL) of 0.003 mg/L, and Nitrate, which has an MCL of 10 mg/L.

4.8 Kansas Administrative Regulations K.A.R. 28

Article 15 essentially regulates permitting of domestic water supplies. Article 15a provides Kansas Primary Drinking Water regulations, essentially in which the National Primary Drinking Water Regulations are adopted.

4.9 Kansas Statutes Annotated

Kansas Statutes Annotated Chapter 65 includes language that defines what a public water system is, and also authorizes the Secretary of KDHE to develop minimum standards of design for public water systems.

4.10 Policies, General Considerations and Design Requirements for Public Water Supply Systems in Kansas

The KDHE has prepared a set of minimum standards and guidelines for use by professional engineers in the preparation, submission, review and approval of engineering reports, plans and specifications for the design and construction of public water supply facilities. While the standards provide general design requirements, they also provide flexibility in certain areas as necessary to meet local conditions and needs.

While not an exhaustive list, a list pertinent sections of the standards as they apply to this report follow:

II.A.1.a: PRELIMINARY REPORT PREPARATION (Task 1)
IV.D.2: LOCATION AND PROTECTION OF WELLS
V.B.4: FILTRATION AND DISNINFECTION FOR PATHOGEN REMOVAL AND INACTIVATION
V.H.3: SOLIDS CONTACT BASIN CRITERIA
V.J Parts 1 thru 12: FILTRATION
V.K.3 Parts a thru d: LIME SOFTENING
V.L: STABILIZATION
V.M: DISINFECTION
V.P: AERATION AND AIR STRIPPING
VI.A.5: WATER STORAGE TANKS, Sizing
VIII.A: DISTRIBUTION SYSTEMS, Basic considerations
VIII.B: DISTRIBUTION SYSTEMS, Protection considerations
IX: CHEMICAL STORAGE, HANDLING AND APPLICATION

4.11 Bioterrorism Act

The Bioterrorism Act of 2002 required that systems serving greater than 3,300 and less than 50,000 people complete a Vulnerability Assessment of their system prior to June 30, 2004. Additionally, systems were required to prepare an Emergency Response Plan within six months of completion of the Vulnerability Assessment, based upon the results of the Vulnerability Assessment, and maintain the plan on file for a period of five years. The City serves more than 3,300 people.

4.12 Occupational Safety and Health Administration Rules (OSHA)

Various hazards that can be encountered at the treatment facility are regulated by 29 CFR Part 1910:

- Confined space
- Lockout/Tagout
- Fire Safety/Extinguishers
- Safe Lifting
- Hazard Communication
- Chemical Safety Information
- Machine Guarding
- Walking/Working Surfaces
- Chemical Monitoring
- PPE
- Emergency Preparedness
- Accident Prevention

5 HYDRAULIC MODEL ANALYSIS

In order to analyze the City's distribution system a hydraulic model was created utilizing the hydraulic modeling software package Bentley's WaterGEMS. One of the advantages of WaterGEMS over other modeling packages is its ability to integrate AutoCAD or ArcGIS into its operation. Input variables to the program include pipe length, pipe diameter, pipe friction factor (C), pipe connectivity, location of storage tanks, overflow elevations of storage tanks, pump curves, customer locations, customer demands, and diurnal curves. Pipe friction coefficient values of 130 to 150 were used throughout the distribution system for existing waterlines. Friction coefficient values of C=140 were used for existing PVC pipe and C=150 for new PVC pipe. Customer usage was modeled by applying a demand to appropriate junctions. Customer demands were based on the data presented in **Section 3.3.** Information regarding current operation of the system, including current water sales records, pump flows, storage operating range, and recent piping improvements has been gathered and incorporated into the hydraulic model. The figure at the back of this report illustrates the City's existing distribution system, with different colors representing pipe diameters and node pressures at average daily flow conditions.

The KDHE's *Policies, General Considerations and Design Requirements for PWSS in Kansas* states that water distribution systems shall be designed, constructed, and operated to provide an adequate supply of water at a pressure of not less the 20 psi (140 kPa) at ground level at all points in the distribution system under all flow conditions. Variations in pressures at any single point in the distribution system should normally not exceed 20 to 30 psi. Distribution and transmission mains should be sized to carry peak hourly flow plus fire flow.

5.1 Evaluation of Existing Conditions

This hydraulic case is intended to identify any weaknesses of the system at current demands and operating conditions. Three demand conditions (**Discussed in Section 3.3**) were used in the hydraulic model. To model the worse-case pressure scenario, peak hourly demands were used with all elevated storage tank water levels set at the low operating levels and the high service and booster pumps turned off. This simulates the worst possible conditions to find the lowest system pressures. With these conditions, the lowest modeled distribution system pressure was 40 psi, located in the south pressure zone near the high school. With the tanks at high operating levels the highest system pressure was 91 psi. These are safe operating pressures and meet KDHE pressure requirements.

System water age was also evaluated using the hydraulic model. Water age is an indicator to areas within the City that may have higher DBP levels or lower chlorine residuals. Using a 2019 ADF conditions and running the model for a 168-hour period, the modeled average age of water within the system was calculated to be nearly 72 hours. Water in the South pressure zone has a much lower turnover due to the lower water demands in comparison to the North pressure zone. Once there is population growth in the south pressure zone, better water turnover will be achieved, enhancing water quality. Maps illustrating system water age and pressures are located at the end of this report.

The City has an estimated 301 active fire hydrants. Of this total, all but 36 fire hydrants meet the available fire flow goal of 1,000 gpm and 15 of these hydrants cannot provide a flow rate greater than 500 gpm. The fire hydrants that do not meet the goal are fed from waterlines 4-inch in diameter or smaller. The City should install waterlines with a minimum diameter of 6-inches for future developments that require fire protection.

5.2 Evaluation of Future Condition

This hydraulic case is intended to identify infrastructure improvements that would be needed to accommodate future growth. When evaluating the system for a 2040 build out, all modeled pressures remain above 20 psi with the lowest system pressure at 35 psi. This was determined with worse-case hydraulic modeling conditions. The model was run with the tanks at low operating level, all pumps off, and water demands at PHF.

A typical goal for lowest system pressure is 35 psi. One of the potential growth areas (Area 2) is the spot with the lowest pressure in the system. The modeled pressure could be less than 35 psi depending on how potential growth Area 3 is fed. This area is on the border of the two pressure zones. If development within Area 3 begins along the high school west property line it would be beneficial to supply water from the south pressure zone. This will decrease the average water age within the south pressure zone and maintain a minimum pressure of 35 psi in potential growth Area 2. A possible feed point for Area 3 is illustrated in **Figure 5.1**. Three design years were analyzed: 2019 (existing system), 2030, and 2040. There are three demand scenarios for each of these years analyzed.

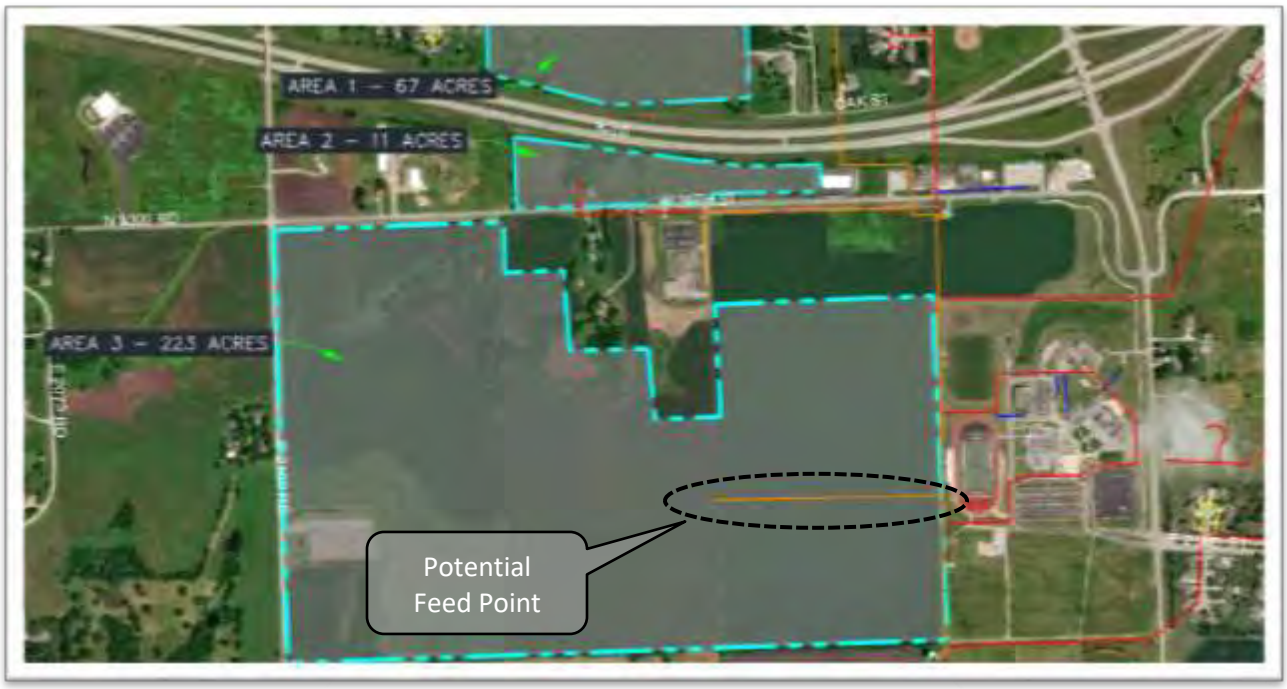

Figure 5-1 — Potential Growth Areas and Feed Points

6 IMPROVEMENT ALTERNATIVES

The City of Eudora's current facilities are not adequately sized to meet 20-year demand projections, nor is the current treatment facility configured to allow expansion to meet possible ultimate demands. Using the growth assumptions made herein, system expansion may not be required for another fifteen years. However, several improvements/repairs will be needed to keep the system operating reliably until that time if the facility is to remain in service.

This chapter will consider five alternatives for providing reliable water for the City's customers in the future. The alternatives will include modification of the water supply and treatment systems. The recommended distribution system improvements are common to all of the supply and treatment alternatives. The various alternatives include:

1. Immediate repairs to the supply system and treatment facility followed by a fifty percent expansion of the treatment plant.
2. No repairs or improvements made to the facility. An immediate connection will be made to De Soto for all water.
3. Immediate repairs to the supply system and treatment facility followed by a connection to the De Soto system. The connection to De Soto will initially provide an emergency source of water. As demand on the supply and treatment system increases, supplemental flow will be received from De Soto.
4. Construct a new, expandable water treatment plant on the site of the existing facility.

5. Make an immediate connection to De Soto for the current water demand. As demand increases, construct a new treatment plant to supplement the water received from De Soto.

The following sections will consider various improvements to the supply, treatment, and distribution systems separately. At the end of the chapter, the various improvements will be combined to complete the five alternatives.

6.1 Water Supply Improvements

6.1.2 Well Improvements

Increase use of Well No.9 as soon as possible to the maximum allowable withdrawal and apply for certification. Once Well No.9 has been certified and Well No.10 has been installed, use Well No.10 at the maximum rate and certify Well No.10 and connect to the existing line there.

Install a second, parallel 12" river crossing pipe. At this point, nearly all the raw water must pass through a single river crossing. Since all water from Wells No.6 though No.10 must pass through a single 10" line, this greatly limits the amount of water that can be pumped from each Well when multiple Wells are being used. To increase flow during periods when multiple Wells are in service, the second 10" raw waterline should be extended to Well No.10.

Relocate Well No.5 to north side of the Wakarusa River. Due to its location within the treatment plant compound, and its proximity to the railroad, an effective 100' buffer is not provided for Well No.5. Well No.5 is the oldest of the Wells. The point of diversion for Well No.5 can be moved up to 300'. A new Well of greater capacity could be drilled on the north side of the Wakarusa and connected to the new 10" raw waterline to provide increased capacity.

Extending an electrical line from the plant to the Well could allow continued electrical service from the water treatment plant. See **Figure 6-1**.

The vents and electrical enclosures at all Wells should be two feet above the 100-year flood elevation, and several are not (based upon ground elevations from construction drawings). The bottom of the SCADA panel at Well No.6 is very near the flood elevation, and the drive enclosure is less than two feet above the flood elevation. The drive enclosure at Well No.7 is approximately one foot above flood elevation. The vent at Well No.8 is approximately two feet below flood elevation, and the SCADA and drive enclosures are also below the 100-year flood elevation. The Well No.9 vent is approximately one foot above the flood elevation and the electrical equipment is one to two feet below the flood elevation. The deficiencies noted are based on measurements from existing grade. The City should have benchmarks set at each site, and vents and electrical enclosures raised after elevations are confirmed. An opinion of the costs to make the improvement to the water supply system is provided in **Table 6-1**.

LAMP RYNEARSON
9001 State Line Rd., Ste. 200
Kansas City, MO 64114
816.361.0440
LampRynearson.com

DESIGNER / DRAFTER	CAH
ENGINEER	CAH
PROJECT NUMBER	0318076
DATE	03/05/2019
SURFACE LOCATION	
BOOK AND PAGE	

Well Improvements

Eudora, KS

Figure 6–1

Table 6-1 — Supply Improvements Opinion of Cost

Item	Quantity	Unit	Unit Price	Item Total
Relocate Well No.5				
Well site property	1	EA	$ 5,000	$ 5,000
Well Construction with Pump & Controls (550 gpm)	1	EA	$ 100,000	$ 100,000
3 phase Powerline	1	LS	$ 50,000	$ 50,000
8" PVC Raw Waterline	540	LF	$ 50	$ 27,000
Connect to existing raw waterline	1	EA	$ 3,000	$ 3,000
Subtotal				**$185,000**
Parallel waterline from Well No.10				
10" PVC Raw Waterline	4,300	LF	$ 50	$ 215,000
Tracer Wire	4,300	LF	$ 1.00	$ 4,300
12" River Crossing	210	LF	$ 225	$ 47,250
Connect to existing raw waterline	2	EA	$ 3,000	$ 6,000
Subtotal				**$272,550**
				Flood Protection Improvements
Raise Vent	2	EA	$ 500	$ 1,000
Raise Electrical	6	EA	$ 5,000	$ 30,000
Subtotal				**$ 31,000**
Supply System Improvements Total				**$489,000**
Mobilization				$ 5,700
Contingency				$ 98,000
Bond and Insurance				$ 11,400
Survey				$ 5,000
Design Engineering				$ 60,000
Construction Engineering				$ 23,000
TOTAL				**$692,000**

6.2 Supplemental Water Purchasing

Supplemental or emergency water supply could be provided by several nearby water systems, including Douglas Co. RWD No.4 (Douglas 4), Johnson Co. No.7 (Johnson 7), and the City of De Soto. The various suppliers for Douglas 4 and Johnson 7 treat surface water and use chloramines as a final disinfectant. Lawrence, Douglas 4, and Johnson 7 all have higher DBP levels than Eudora. In addition, water supplied by Lawrence generally has higher

hardness, alkalinity, conductivity, total dissolved solids and Langlier index than that produced by Eudora. Although Douglas 4 and Johnson 7 are adjacent to and closest to Eudora, water received from those entities may cause taste and odor, and stability, issues.

Water produced at De Soto is much nearer in quality to that of Eudora. Both are groundwater systems using free chlorine as a final disinfectant. Although De Soto water generally has a lower pH and greater hardness, the waters are similar in quality and mixing the two should not result in stability issues. De Soto water's RAA for HAA5 is similar that Eudora. De Soto Water's RAA for TTHMS is higher than Eudora by up to 10 µg/L, but not enough to prohibit regulatory compliance. Johnson County RWD No. 7 is south of and adjacent to De Soto. Johnson 7 owns an underutilized 12" waterline that crosses De Soto's high service line and runs west to the county line on the south side of K-10. A connection could be made at that point, cross to the north side of K-10, and continue west another two miles to the east side of Eudora (See **Figure 6-2**). De Soto's elevated tank operates between elevations 1082' and 1092', providing enough hydraulic gradient to reach the east side of Eudora, where a pump station would be required to lift water to Eudora's elevated tank. Negotiations between Eudora and De Soto will be required to determine the extent of a connection fee and a cost per 1,000 gallons. For the purposes of this investigation, it will be assumed that no connection fee will be charged, and a use fee of $5.00 per 1,000 gallons will be charged. An opinion of the cost to connect to De Soto is provided in **Table 6-2**.

Consideration was also given to a connection with the new Public Wholesale Water Supply District No. 25. Construction of a new ground water treatment plant located at 1770 N. 1500 Rd is nearing completion. The new treatment plant is approximately 2.9 miles west of Well No.7, which would

require approximately 4.5 miles of transmission main to connect to the Eudora water system.

LAMP RYNEARSON
9001 State Line Rd., Ste. 200
Kansas City, MO 64114
816.361.0440
LampRynearson.com

April 2019

Table 6-2: De Soto Connection
Opinion of Probable Construction Cost

Item Description	Units	Qty	Unit Price	Item Total
12-Inch PVC C900 – DR18	LF	24,500	$ 100	$ 2,450,000
Tracer Wire	LF	24,500	$ 1	$ 24,500
Connect to Existing 12-inch Waterline	EA	2	$ 7,500	$ 15,000
K-10 Highway Crossing (Bore and Case)	LF	275	$ 400	$ 110,000
Master Meter Vault	LS	1	$ 75,000	$ 75,000
Pump Station	LS	1	$ 250,000	$ 250,000
SCADA	EA	1	$ 20,000	$ 20,000
County Road Crossing (Gravel)	LS	2	$ 7,500	$ 15,000
County Road Crossing (Asphalt - Bore & Case)	LS	2	$ 12,000	$ 24,000
Air Release Valves	LS	4	$ 3,000	$ 12,000
Easements - Permanent	SF	480,000	$ 0	$ 48,000
Easements - Temporary	SF	480,000	$ 0	$ 24,000
Subtotal				**$ 3,067,500**
Construction Contingency				**$ 460,200**
Design Engineering Services				**$ 307,000**
Construction Admin & Construction Observation Services				**$ 176,000**
Survey				**$ 153,000**
Construction Cost Total				**$ 4,163,700**

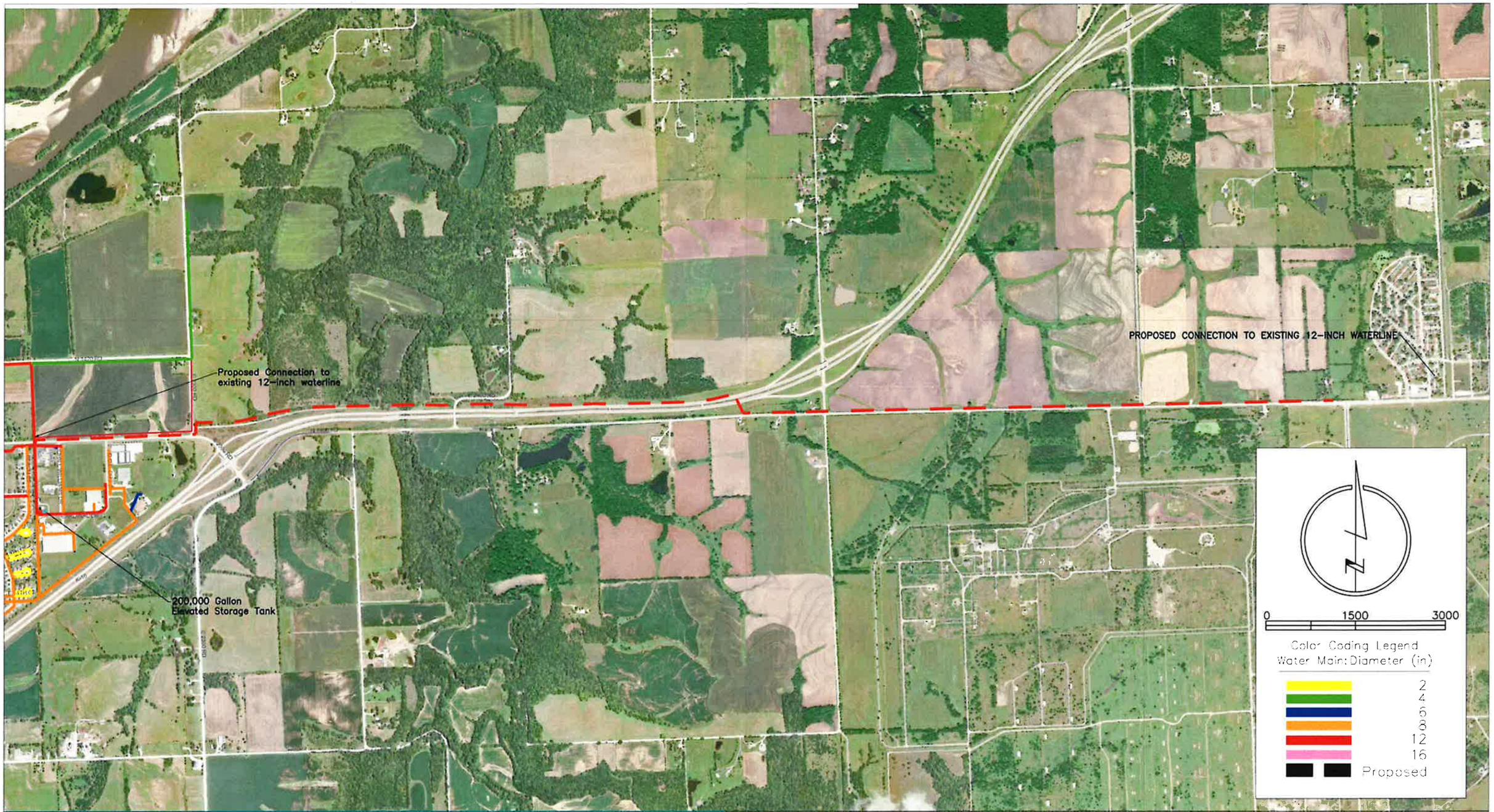

LAMP RYNEARSON

9001 State Line Rd., Ste. 200
Kansas City, MO 64114
816 361 0440
LampRynearson.com

DESIGNER / DRAFTER	CAH
ENGINEER	CAH
PROJECT NUMBER	0318076
DATE	03/05/2019
SURFACE LOCATION	
BOOK AND PAGE	

De Soto Supply Connection

Eudora, KS

Figure 6-2

6.3 Water Treatment Plant Short Term Repairs & Improvements

6.3.1 Aerator

Over the last several years, operators cleaned the aerators and have removed built-up material from the header between the aerators and flash mix basin. Without the presence of flow meters, there is no way to tell how much flow each aerator is receiving. The piping between the east aerator and header has been cleaned, but the piping between the west aerator and header still needs to be cleaned.

Although the piping to the aerators is identical, operators believe the flow is not being evenly split between the aerators. The operators could control the flow between the aerators with the installation of a mag meter near the top of each vertical influent line, and an electrically operated butterfly valve near the bottom of each vertical influent line.

The improvements could be installed in two phases, with phase one consisting of installation of the flow meters. If a difference in flow is found, then the throttling valves can be installed. Whether throttling valves are installed or not, flow meters at the aerators will be a useful tool for the operators, totalizing flow into the plant to use in comparison with measured flow at the Wells.

To facilitate improvements at the flash mix basin that will be discussed below, the aerators should be raised a minimum of 12”. Although raising the aerators 12” will increase the static head on the Well pumps, the installation of the previously mentioned parallel line from Well No.10 to the river will result in an overall reduction of head on the Well pumps.

6.3.2 Flash mix/Splitter

Flow is split between the two solids contact basins at the flash mix basin, with piping to each solids contact basin located at opposite ends of the flash mix. There are short submerged concrete walls at each end of the flash mix chamber. There is approximately 2'-6" of water over the top of the walls, which reduces the likelihood of an equal split in the flow between the solids contact basins. The system is currently relying on the solids contact basin water levels and headloss in the piping to split the flow between the basins. The flash mix basin is very turbulent, there are no baffles in place, and flow is not equally split between the two basins.

ISCO Handbook for a four (4) foot long weir:

At 650 gpm headloss, or H, equals .23'

Minimum Crest Height = 3H = .69'. Minimum should be one foot.

Approach should be 20H min. = 4.6'

Nappe should be ventilated. Allow 6" drop below crest.

The flash mix basin is too short to provide the desired approach length with a quiescent water surface. In addition, there is a limited amount of available head (18") between the aerators and the water level in the solids contact basin.

Improving the division of flow with the addition of baffles and weirs would increase the head needed between the aerator and solids contact basins to the point of being in danger of overflowing the aerator effluent chamber. The aerators could be raised 12" to increase the head available between the aerators and solids contact basins. As mentioned in the previous section, raising the aerators at least 12" would provide the additional head needed.

To improve flow control, installation of a baffle is recommended on each end of the flash mix. In addition, the outlet at each end would be modified to include a weir.

6.3.3 Solids Contact Basins

The unlevel clarifier launders cause short circuiting and uneven flow patterns. Levelling, and if necessary modifying the launders to allow individual levelling is recommended. The clarifier equipment needs to be sandblasted, leveled and repainted. Pitting of the center column is occurring in the east basin, and welding repairs are needed. The sludge scrapers currently drag the floor in some areas, and replacement of the bearing in both clarifiers is recommended. To provide reliable service for the next twenty years, replacement of chains, sprockets, and drives is also recommended.

6.3.4 Filters

The most immediate improvement needed in the filter building, whether or not any of the recommended improvements in this report are completed, is the installation of a chlorine leak detector in the basement. In the event of a chlorine leak, the chlorine will seek low ground, which will provide an opportunity for chlorine to migrate to the basement. This leak detector will provide a warning to the operator and avoid damage to other equipment.

The filter face piping needs to be sandblasted or machine tool prepared and repainted. This could be accomplished in three or four stages. To paint the piping while in use, proper environmental conditions need to be provided. Partitioning an area off, and providing heating and dehumidification, can provide the needed conditions. The filter face piping for two filters can be isolated in turn, as can the high service pump piping and transfer pump piping.

The system used to provide filter differential head indication is inoperable. New differential head instruments consisting of an ultrasonic meter in each cell and a pressure transducer at each effluent line is recommended.

The Aries backwash system is in need of cleaning and/or repairs. The system rests on the support gravel, below the media. The system is removable, but removal is not a simple task. The airwash system, and media are in need of attention, and the wash water troughs are not equipped with baffles. The filter bottoms, airwash piping, and media should all be replaced.

Several additional recommendations will require structural modifications of the operating floor and relocation of the lab and chemical feed equipment to a new building. The motor control centers (MCCs) should be replaced in an area with a controlled environment. The generator and electrical service entrance are located east of the filter building, making that area the logical place for new MCCs. However, there is little space to the east of the building, especially if the City chooses to expand the building in the future. By relocating the chemical feed equipment and the restroom to a new building, the existing chemical feed room and restroom can be combined into a new single, conditioned space to house a new motor control center. Relocating the chlorine feed equipment to a new building also reduces the hazard associated with escaping chlorine gas entering the basement. **Figure 6-3** shows the proposed modifications to the existing filter building. **Figure 6-4** shows a preliminary layout for a new office, laboratory and chemical feed building. The existing office (original filter and chemical feed building) would be demolished to make room for the new office building.

6.3.5 Transfer Well and pumps

Recommendations include inspection and cleaning of the transfer Well, which has not been done for at least the last five years.

The interior access hatch at the original filters and the exterior access hatch at the newer filters are both constructed such that foreign material can enter the transfer Well. Recommendations include replacing the existing hatches with raised curbs covered by new access hatches.

The five-horsepower pump should be replaced with a ten-horsepower, or larger, pump to increase the firm capacity of the transfer pumps.

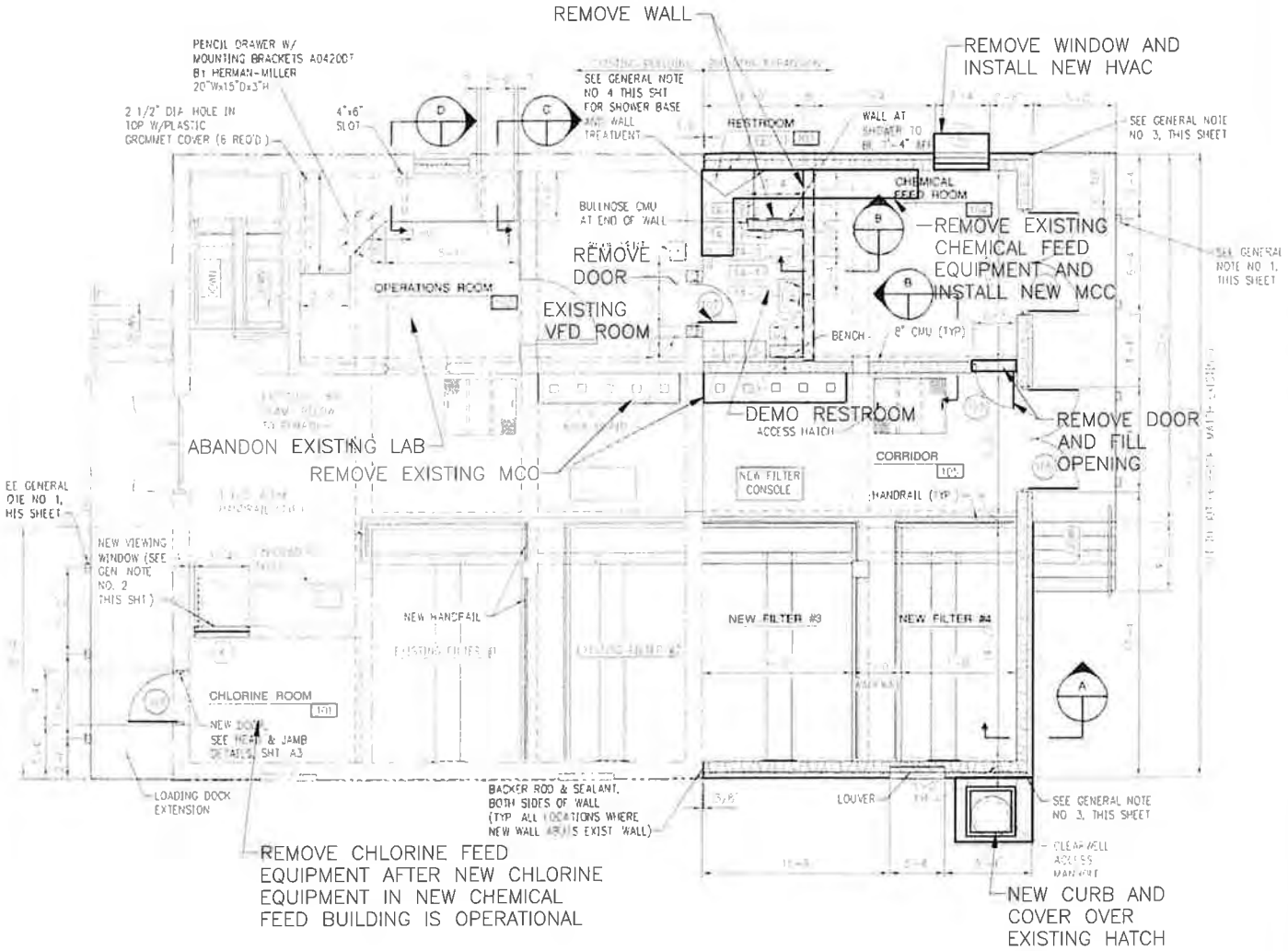

LAMP RYNEARSON

9001 STATE LINE RD., STE. 200
KANSAS CITY, MO 64114
816.361.0440
LampRynearson.com

DESIGNER / DRAFTER	TERRY BOGART
ENGINEER	GREG KENDALL
PROJECT NUMBER	0318076.01
DATE	
SURFACE LOCATION	
BOOK AND PAGE	

WATER TREATMENT PLANT
EUDORA, KANSAS
EXISTING FILTER BUILDING
FIGURE 6-3

L:\Engineering\0318076 Eudora KS Water and WW Facility Plan\DRAWINGS\EXHIBITS\FIGURE 6-3.dwg, 3/20/2019 7:45:32 AM, TERRY BOGART, LAMP RYNEARSON

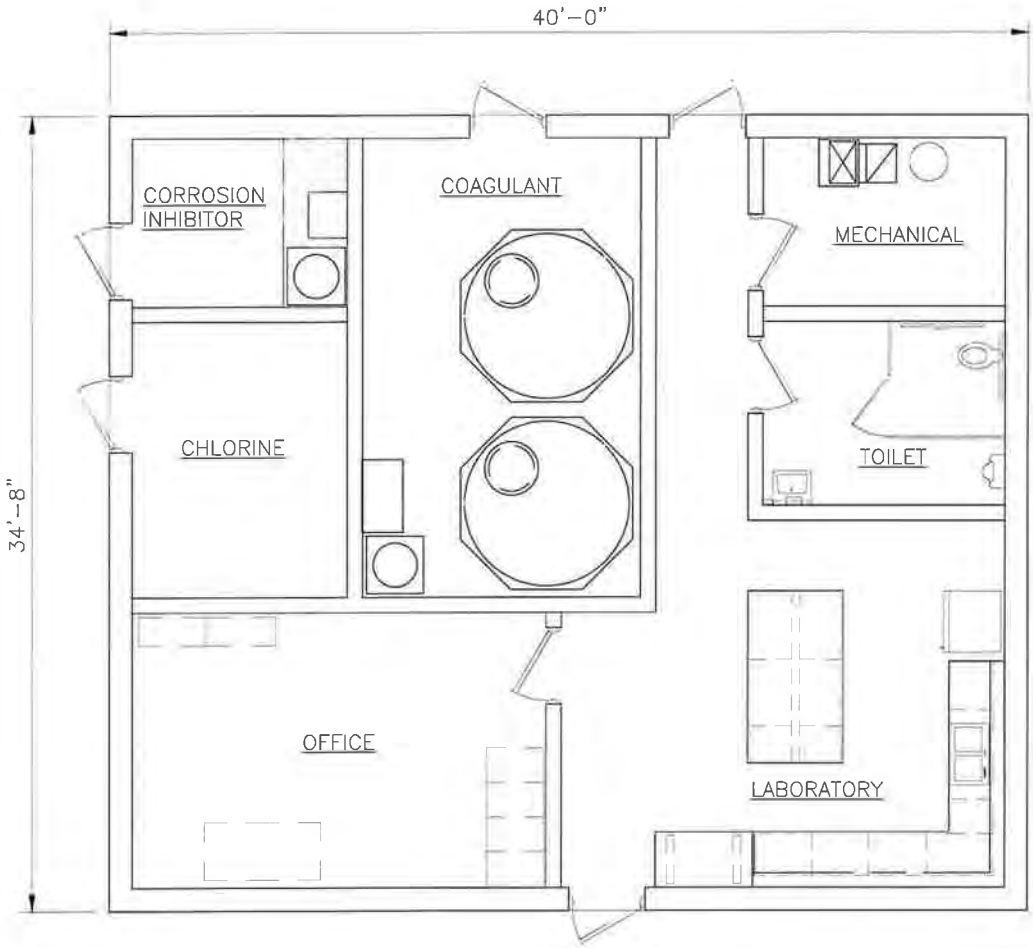

LAMP RYNEARSON
9001 STATE LINE RD., STE. 200
KANSAS CITY, MO 64114
816.361.0440
LampRynearson.com

DESIGNER / DRAFTER
TERRY BOGART
ENGINEER
GREG KENDALL
PROJECT NUMBER
0318076.01
DATE
SURFACE LOCATION
BOOK AND PAGE

WATER TREATMENT PLANT
EUDORA, KANSAS
CHEMICAL FEED BUILDING
FIGURE 6-4

6.3.6 CLEARWELL

The clearwell is included in the contract with Utility Services. Rust is beginning to appear at the exterior of the base of the tank.

6.3.7 BACKWASH/SLUDGE HANDLING

The current practice of recycling all the backwash through the plant, and thereby returning filtered solids to the plant, is undesirable. With the current configuration of the recycle pumps being located between the filters and the backwash basin, and the backwash line entering/leaving at the bottom of the basin, it is not possible to return only clear, settled water to the facility.

Installing separate return pumps on or near the backwash basin was considered. In this scenario, the existing pumps would be used to pump settled solids to the sludge pump station. New pumps could be used to return clarified water to the plant. However, the backwash basin size provides a volume per foot of approximately 8,000 gallons. With each backwash using between 9,000 and 24,000 gallons of water, and each filter being backwashed once per month, it could take up to two months to generate enough backwash to have clarified water at a workable depth for a separate set of pumps. Holding water for the required period of time would be inadvisable.

A basin with a lower cross-sectional area would be more ideal for settling the solids from the volumes normally received. A smaller area could be obtained by installing a partition in the existing basin. While it would not provide for removal of all of the solids, a portion of the solids could be removed by grouting the floor to slope to the inlet/outlet pipe, and installing a new force main from the recycle pumps to the sludge pump station wetwell. The reduced basin volume would still be large enough to hold water from two backwashes. After

solids settled, the bottom portion of the water could be pumped to the sludge pump station, and the clearer upper level of water recycled through the plant. Even with a sloping floor, given the size of the basin, not all of the solids that settle out would be removed when pumping out the lower portion of the water. Grouting the bottom of the basin and adding a force main to the sludge pump station would allow removal of some of the solids and provide operational flexibility.

Figure 6-5 on the following page shows a Site Plan with the proposed improvements, and **Table 6-3** provides a cost opinion for the proposed improvements.

6.3.8 CONTROLS

The programmable logic controller (PLC) in the filter building control panel is obsolete and in need of replacement. The PLC in the office should also be upgraded. It may be possible to continue upgrading the operating software under the current license for the next five to ten years, but the need for new software and licensing is expected beyond that.

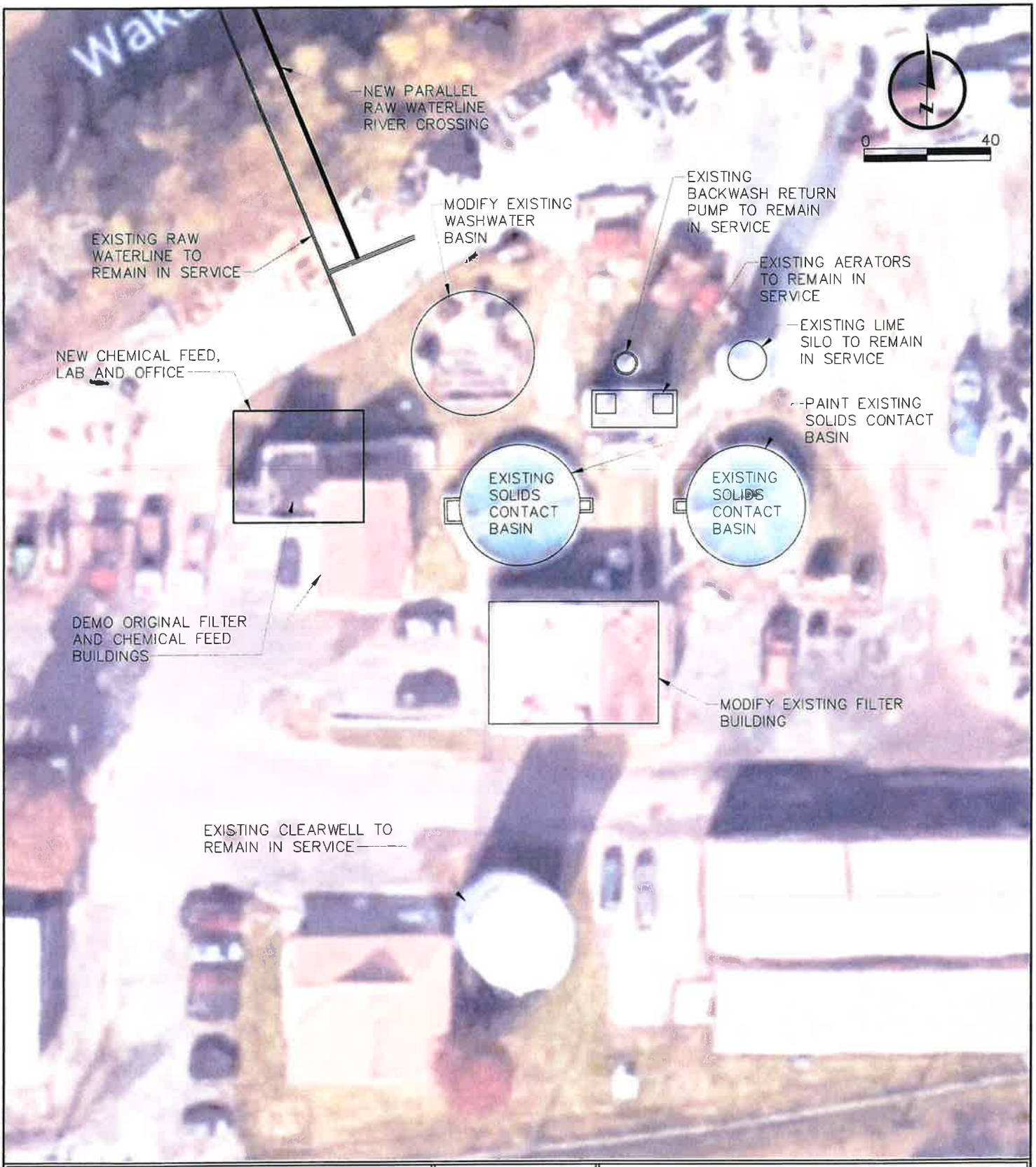

LAMP RYNEARSON

9001 STATE LINE RD., STE. 200
KANSAS CITY, MO 64114
816.361.0440
LampRynearson.com

DESIGNER / DRAFTER
TERRY BOGART

ENGINEER
GREG KENDALL

PROJECT NUMBER
0318076.01

DATE

SURFACE LOCATION

BOOK AND PAGE

WATER TREATMENT PLANT
EUDORA, KANSAS
EXIST FACILITY IMPROVEMENTS
FIGURE 6-5

L:\Engineering\0318076 Eudora PS Water and WW Facility Plan\DRAWINGS\EXHIBITS\FIG 6-5_6-6.dwg, 5/20/2019 7:41:16 AM, tbogart, BOGART, LAMP RYNEARSON

Table 6-3 — Water Treatment Plant Short Term Repairs Cost Opinion

Item	Quantity	Unit	Unit Price	Item Total
Existing Aerator Modifications				
Raise aerator	2	EA	$ 10,000	$ 20,000
Butterfly valve w/ electrical actuator	2	EA	$ 10,000	$ 20,000
Flow Meter	2	EA	$ 10,000	$ 20,000
Electrical	1	LS	$ 5,000	$ 5,000
Program modification	1	LS	$ 1,000	$ 1,000
Subtotal				**$ 66,000**
Existing Flash Mix Modification				
Formed concrete	1	CY	$ 2,000	$ 2,000
Baffle	2	EA	$ 1,000	$ 2,000
Weir	2	EA	$ 1,500	$ 3,000
Subtotal				**$ 7,000**
Existing Solids Contact Basin				
Reset launders	2	LS	$ 12,000	$ 24,000
Replace bearings, sprockets, chains, drives	2	EA	$100,000	$ 200,000
Sandblast and paint	2	LS	$ 50,000	$ 100,000
Subtotal				**$ 324,000**
Lime Feed				
New lime feeder material	1	EA	$ 15,910	$ 15,910
New lime feeder installation	1	LS	$ 15,000	$ 15,000
Temporary feed system	1	LS	$ 15,000	$ 15,000
Subtotal				**$ 46,000**
New Office/Chemical Feed Building				
Demo existing office (original filters, chem feed)	1	EA	$ 15,910	$ 15,910
New Office/Chemical Feed Building	1,600	SF	$ 300	$ 480,000
Chlorine feed system	1	LS	$ 15,000	$ 15,000
Coagulant feed system	2	LS	$ 15,000	$ 30,000
Anti-Scale feed system	1	LS	$ 15,000	$ 15,000
Yard piping	1	LS	$ 15,000	$ 15,000
Demo old feed equipment	1	LS	$ 5,000	$ 5,000
SCADA	1	LS	$ 75,000	$ 75,000
HVAC	1	LS	$ 45,000	$ 45,000
Electrical	1	LS	$ 50,000	$ 50,000
Subtotal				**$ 746,000**
Filter Improvements				
New filter head measurement				
Ultrasonic Transducer	4	EA	$ 7,500	$ 30,000
Pressure Transducer	1	LS	$ 7,500	$ 7,500
Programming	1	LS	$ 4,000	$ 4,000
Electrical	1	LS	$ 6,000	$ 6,000

Item	Quantity	Unit	Unit Price	Item Total
Paint filter face piping	1	LS	$40,000	$ 40,000
Basement chlorine leak detector	1	EA	$7,500	$ 7,500
Inspect transfer well	1	LS	$10,000	$ 10,000
Modify transfer Well hatches	2	EA	$3,000	$6,000
Airwash & Media	4	EA	$75,000	$300,000
Enlarge laboratory				
Demo existing wall to locker room	1	LS	$ 5,000	$ 5,000
Demo existing lab	1	LS	$ 2,000	$ 2,000
Paint room	1	LS	$ 4,000	$ 4,000
Install new lighting	1	LS	$ 4,000	$ 4,000
New lab counter, plumbing, electrical	1	LS	$ 20,000	$ 20,000
Replace motor control center				
Remove chemical feed door to filter room	1	LS	$ 5,000	$ 5,000
Repair floor/wall penetrations	1	LS	$ 2,000	$ 2,000
Paint room	1	LS	$ 3,000	$ 3,000
Install new motor control center	1	LS	$500,000	$ 500,000
Demo MCC, repair finish surfaces	1	LS	$ 50,000	$ 50,000
HVAC	1	LS	$ 15,000	$ 15,000
Subtotal				**$1,021,000**
Backwash Holding Modifications				
Grout basin	30	CY	$ 600	$ 18,000
Dividing wall	15	CY	$ 1.500	$ 22,500
3" force main	370	LF	$ 20	$ 7,400
Connect to existing force main	1	EA	$ 1,000	$ 1,000
Connect at sludge pump station	1	EA	$ 1,500	$ 1,500
Control valve	2	EA	$ 3,500	$ 7,000
Electrical	1	LS	$ 3,500	$ 3,500
Modify controls	1	LS	$ 5,000	$ 5,000
Subtotal				**$ 66,000**
Existing Water Treatment Plant Improvements Subtotal				**$2,276,000**
Contingency				$ 455,000
Mobilization				$ 18,400
Bond and Insurance				$ 82,000
Survey				$ 10,000
Design Engineering				$ 283,000
Construction Engineering				$ 109,000
TOTAL				**$3,233,000**

6.4 Expansion of Existing Water Treatment Plant

This section will consider expanding the existing treatment facility yet again, increasing the capacity by 50 percent to 2.8 mgd. **Figure 6-6** provides a site plan showing the expansion, and a cost opinion is shown in **Table 6-4**.

6.4.1 Aerator

A new aerator identical to the existing will be required. The third aerator will require a mag meter near the top the vertical influent line, and an electrically operated butterfly valve near the bottom of the vertical influent line.

6.4.2 Solids Contact Basin

A third, identical solids contact basin is recommended to increase plant capacity. Although the third aerator and solids contact basin will operate as a separate treatment train, the effluent from the new basin will be directed to a common filter influent header. The third basin would be constructed immediately east of the existing basins, requiring re-routing of the lime delivery trucks.

6.4.3 Filters

Expansion of the existing plant would include the extension of the transfer Well and filter building to the east to accommodate two additional filters. Filter influent and effluent piping, along with washwater piping, would be extended to existing headers. In order to extend the filter building to the east, the sludge drain line would need to be relocated. The transfer Well extension would include a sump, with new transfer pumps, to allow use of a greater percentage of the basin depth.

6.4.4 Chemical Feed

To meet the requirements of an expanded facility, a splitter will be required at the lime feeder to provide lime for the third treatment train. A new lime trough will be installed directly to the new solids contact basin rather than to a flash mix. Additional coagulant feed pumps will be needed, along with larger chlorinators.

6.4.5 High Service Pump

Two existing high service pumps can produce a maximum of 1,300 gpm. With a plant expansion, two pumps will need to be able to produce 1,740 gpm (870 gpm at 230 feet TDH each pump). An expansion will require the new 100 horsepower pumps, new vfds and new conduit and conductors.

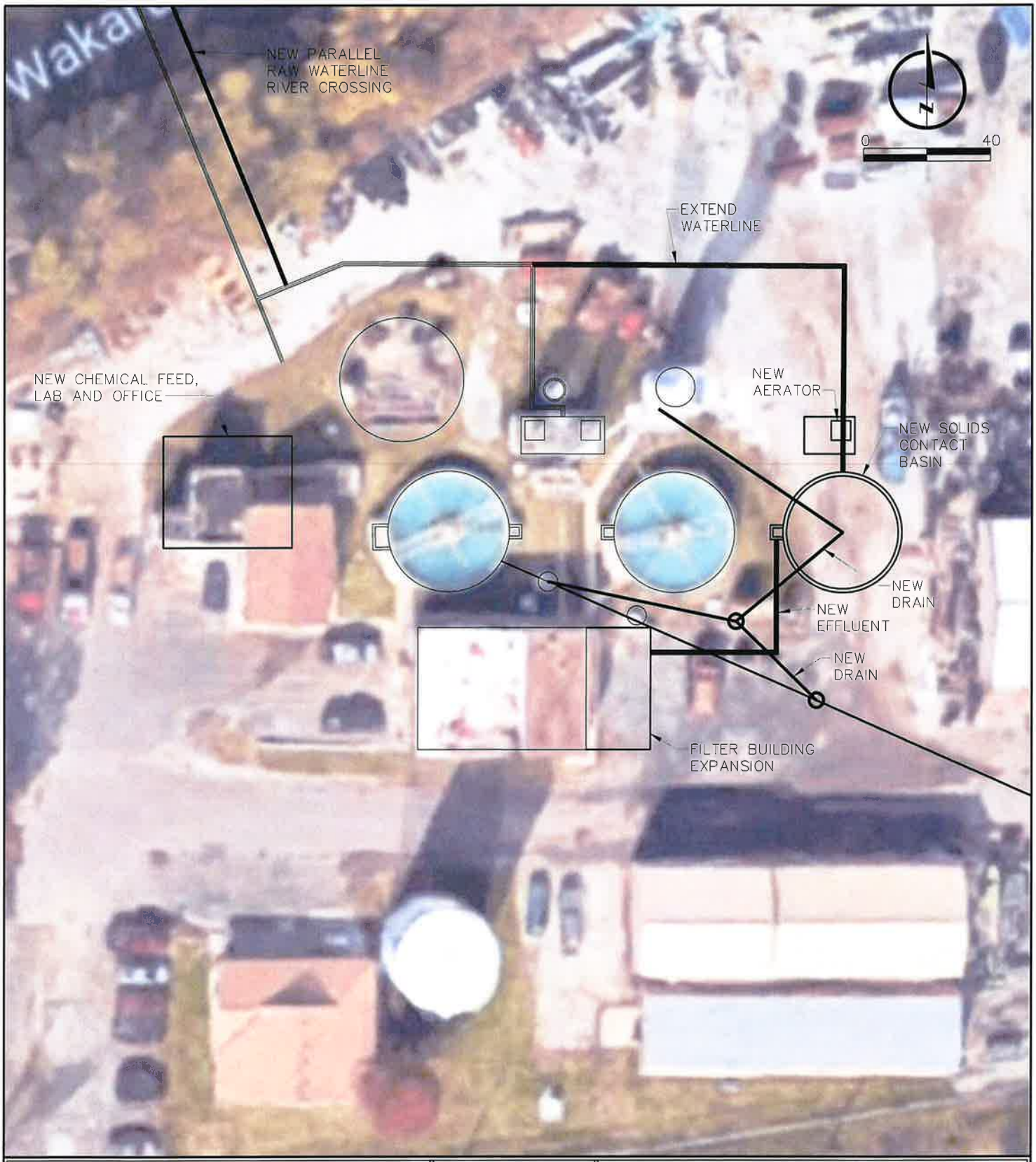

LAMP
RYNEARSON

9001 STATE LINE RD., STE. 200
KANSAS CITY, MO 64114
816.361.0440
LampRynearson.com

DESIGNER / DRAFTER
TERRY BOGART

ENGINEER
GREG KENDALL

PROJECT NUMBER
0318076.01

DATE

SURFACE LOCATION

BOOK AND PAGE

WATER TREATMENT PLANT
EUDORA, KANSAS
EXISTING WTP EXPANSION
FIGURE 6-6

Table 6-4 — Water Treatment Expansion Cost Opinion

Item	Quantity	Unit	Unit Price	Item Total
New Aerator w/ flow control				
Excavation	84	CY	$ 20	$ 1,688
Crushed rock	2	CY	$ 30	$ 65
Slab on grade	4	CY	$ 624	$ 2,704
Formed concrete	14	CY	$ 1,040	$ 14,421
Suspended concrete	4	CY	$ 1,280	$ 5,547
Backfill	53	CY	$ 20	$ 1,052
Haul off	32	CY	$ 5	$ 159
Aerator	1	EA	$ 60,000	$ 60,000
Piping	1	LS	$ 30,000	$ 30,000
Electrical	1	LS	$ 15,000	$ 15,000
Subtotal				**$131,000**
New Solids Contact Basin				
Excavation	842	CY	$ 20	$ 16,850
Crushed rock	28	CY	$ 30	$ 844
Slab on grade	56	CY	$ 624	$ 35,127
Formed concrete	76	CY	$ 1,040	$ 78,899
Backfill	259	CY	$ 10	$ 2,588
Haul off	584	CY	$ 5	$ 2,919
SCB Equipment	1	EA	$ 365,000	$365,000
Electrical	1	LS	$ 20,000	$ 20,000
Piping	1	LS	$ 40,000	$ 40,000
Painting	1	LS	$ 20,000	$ 20,000
Subtotal				**$582,000**
Building Addition w/ Two Filters				
Excavation	360	CY	$ 20	$ 2,700
Crushed rock	25	CY	$ 30	$ 750
Slab on grade	33	CY	$ 624	$ 20,592
Formed concrete	34	CY	$ 1,040	$ 35,360
Suspended concrete	22	CY	$ 1,280	$ 28,160
Backfill	135	CY	$ 20	$ 2,700
Building	760	SF	$ 250	$ 190,000
Underdrain	2	EA	$ 10,000	$ 20,000
Media	2	EA	$ 10,000	$ 20,000
Airwash System	2	EA	$ 7,500	$ 15,000
Troughs	2	EA	$ 7,500	$ 15,000
Handrail	40	LF	$ 80	$ 3,200
Filter panel	1	EA	$ 25,000	$ 25,000
Piping	2	EA	$ 100,000	$ 200,000

Item	Quantity	Unit	Unit Price	Item Total
Electrical	1	LS	$ 40,000	$ 40,000
Painting	1	LS	$ 20,000	$ 20,000
Transfer Pump	3	EA	$ 20,000	$ 60,000
Subtotal				**$ 603,000**
High Service Pump Improvements				
High Service Pump	3	EA	$ 75,000	$ 225,000
VFD	3	EA	$ 25,000	$ 75,000
Electrical	1	LS		$ 75,000
Subtotal				**$ 375,000**
Chemical Feed Modifications				
Lime feed splitter & trough	1	LS	$ 10,000	$ 10,000
Expand coagulant feed system	2	LS	$ 15,000	$ 30,000
Expand corrosion Inhibitor feed system	1	LS	$ 15,000	$ 5,000
Expand chlorine feed system	1	LS	$ 15,000	$ 15,000
Subtotal				**$ 60,000**
Driveway Improvements	1	LS	$ 25,000	**$ 25,000**
Water Treatment Plant Expansion Subtotal				**$ 1,786,000**
Relocate Existing Electrical, Mechanical Shed	1	LS	$ 100,000	**$ 100,000**
Contingency				**$ 357,000**
Survey				**$ 10,000**
Design Engineering				**$ 214,000**
Construction Engineering				**$ 86,000**
TOTAL				**$ 2,553,000**

6.5 Construction of a New Water Treatment Plant

6.5.1 General

To provide a modern, more reliable source of water for the citizens of Eudora now and in the future, a new water treatment plant could be constructed. The new facility could be constructed on the existing site, with the non-water related facilities moved to another site or a new facility could be constructed on a new site. By removing the non-water related structures at the existing site, the first phase of a new treatment facility could be constructed

while the existing facility remains in service. Once the first phase of the new facility is in service, the existing water treatment plant could be demolished to make room for future phases. **Figure 6-7** shows a possible layout for a new water treatment plant. The first phase of the new facility would consist of two parallel treatment trains, each having a capacity of 2.1 mgd. The layout proposed in **Figure 6-7** would allow expansion up to 8.4 mgd. Specific features of a new water treatment plant are detailed in the following paragraphs. A Cost opinion for Phase I of a new water treatment plant is provided in **Table 6-5**.

Consideration was given to relocating the water treatment plant to a different site, allowing other City facilities to remain on the existing site. As with the current plant site, the area immediately north, on the other side of the Wakarusa River, is within the 100-year flood plain. The expected 100-year elevation on the East side of the existing plant site, and the area North of the river, is 808 feet. The ground level at the site North of the river is at an approximately elevation of 800 feet, making the site infeasible due to the amount of fill that would be required to construct new facilities above the expected flood elevation. The existing filter building basement floor is at an elevation of 802 feet, and the transfer Well floor is at an elevation of 798.67 feet. Relocation of the facility to a site outside the flood plain should be given serious consideration. The nearest site is approximately 2,800 feet east of the existing treatment plant on the north side of N1420 Road, east of the City. The N1420 Road site varies in elevation from approximately 830 feet to approximately 870 feet. The cost to purchase the property, increase the Well pump sizes, extend the raw waterline approximately 4,000 feet and connect to the distribution system would increase the cost of a new treatment plant beyond the estimate in **Table 6-5** by approximately one-million dollars. This is assumed to be

roughly equivalent to the cost of relocating the street and electrical department facilities to a new site to be purchased by the City.

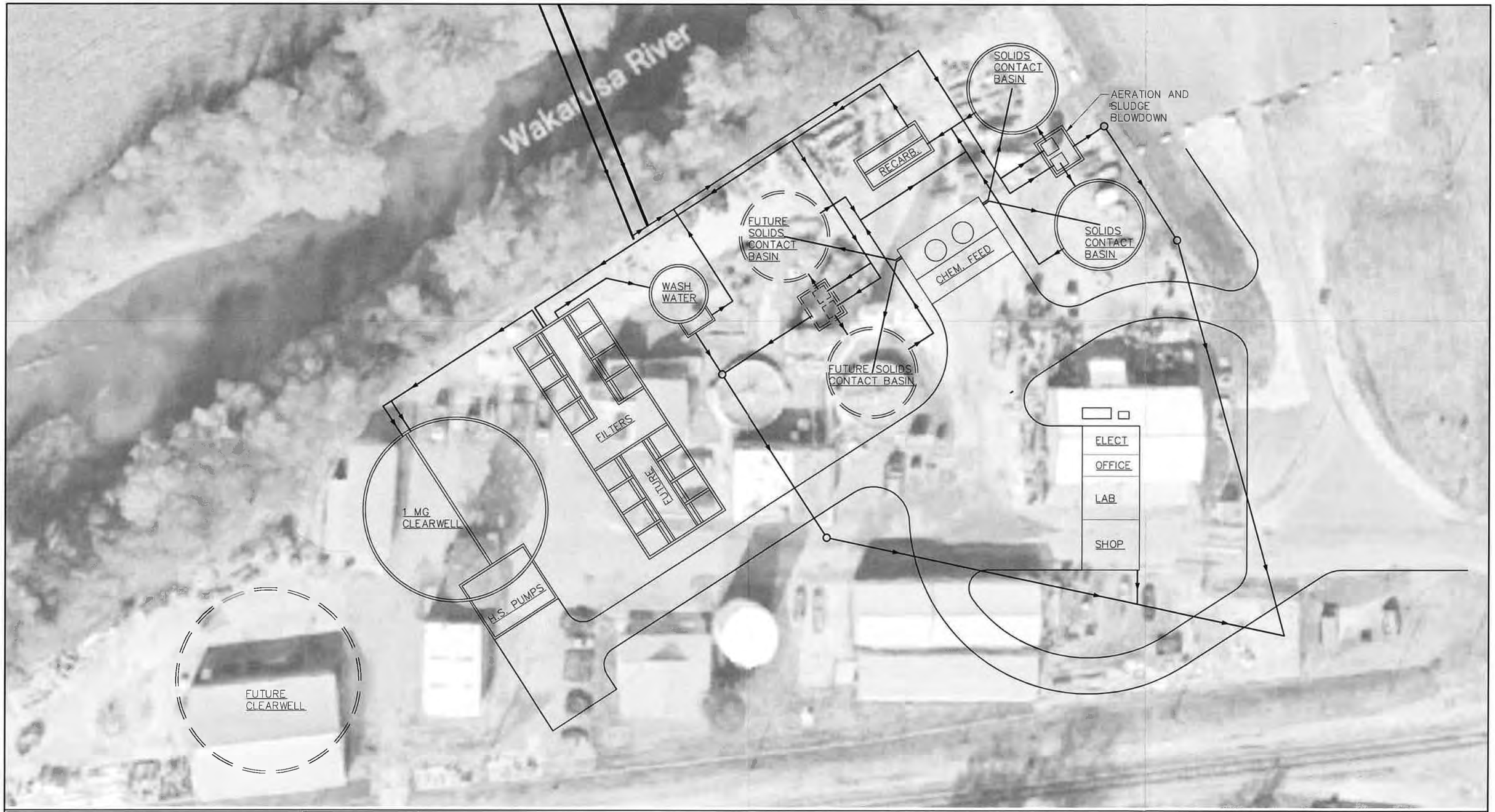

LAMP RYNEARSON
9001 State Line Rd., Ste 200
Kansas City, MO 64114
816.361.0440
LampRynearson.com

DESIGNER / DRAFTER	TERRY BOGART
ENGINEER	GREG KENDALL
PROJECT NUMBER	0318076.01
DATE	
SURFACE LOCATION	
BOOK AND PAGE	

WATER TREATMENT PLANT
EUDORA, KANSAS
NEW TREATMENT PLANT LAYOUT
FIGURE 6-7

6.5.2 Aerators

The new induced draft aerators would be similar in construction to the existing aerators, with one aerator per train. A below grade valve vault would allow isolation of each aerator for maintenance. A flow meter and throttling valve would be installed on the inlet of each aerator to control flow. Preliminary cost estimates are based upon 7'-6" square aerators. Raw water testing for carbon dioxide, iron, and pH will be required prior to final design to verify sizing. The aerators, and thus the rest of the plant, will be installed at a higher elevation than existing so that finished water can be directed to a below grade clearwell. Each aerator will discharge directly to a separate, solids contact basin.

6.5.3 Recarbonation

Estimates herein are based upon the practice of re-carbonation in the new facility. This will alleviate the need to feed a polyphosphate for anti-scaling. Prior to final design, Lamp Rynearson recommends having an analysis of the water performed ($2,000) by WesTech or similar lab to determine feasibility and estimate CO_2 demand and costs.

6.5.4 Flash Mix/Flow splitter

Lime would be mixed with the raw water in a flash mix basin, as with the existing process. Following the flash mix, flow will be split between the solids contact basins. To provide an even split between the basins, baffles and weirs with sufficient upstream channel length will be provided.

6.5.5 Solids Contact Basins

Phase I will consist of two 48' diameter solids contact basins, which will provide for a one gallon per square foot rise rate at the line of solids separation.

Room will be provided for four future solids contact basins. Two drain/blowdown structures will be planned, each blowdown structure serving three basins. Blowdown will be directed to the existing sludge pump station, which transfers sludge to the wastewater treatment plant.

6.5.6 Filters

The filter building will be designed to be constructed in two phases, with eight cells constructed during the first phase. Of the first eight cells constructed, four will be equipped. Each cell will be 12'-6" wide and 13 '-0" deep, with two effluent troughs per cell. Each cell will have a surface area of 162.5 square feet. With one of the initial cells out of service, and an allowable filter loading rate of four gpm/ sq. ft., three cells will have an allowable capacity of 1,950 gpm. The filter cells will have a false bottom to allow for an air/water backwash. The blower will be located upstairs at the north end of the first phase building. Backwash pumps, located at the clearwell, will provide wash water. Wash water will be directed to a new wash water basin with capacity to store water from two backwashes. The wash water basin will be designed such that, after settling, clear water can be returned to the head of the plant and settled solids directed to the sludge pump station.

6.5.7 Clearwell

Filtered water will flow to a below grade concrete one million clearwell by gravity. A dividing wall will be installed in the center of the clearwell to allow operators to drain each side for inspection and maintenance. Internal piping will be designed to limit short circuiting and provide passive mixing. A high service pump building will be constructed on the side of the clearwell to house the vertical turbine high service and backwash supply pumps.

6.5.8 Office/Lab

A new building will be constructed to house the office(s), laboratory, electrical equipment and shop area. The transformer and generator will be located outside the office, with a separate conditioned space in the building for the electrical switchgear. The laboratory will also be in a separate room, with sufficient counter space to perform the necessary tests.

Table 6-5 — New Water Treatment Plant Opinion of Probable Cost

Item	Quantity	Unit	Unit Price	Item Total
SITE				
Clearing and grubbing	1	LS	$20,000	$20,000
Fence	1,300	LF	$12	$15,600
Seeding	1	LS	$10,000	$10,000
Paving	2,950	SF	$50	$147,500
Drain	720	LF	$100	$72,000
Connect to wetwell	1	EA	$1,500	$1,500
Manhole	4	EA	$6,000	$24,000
Raw Waterline	330	LF	$80	$26,400
Connect Raw Waterline to existing	1	EA	$2,500	$2,500
Solids Contact Basin Influent	70	LF	$100	$7,000
Solids Contact Basin Effluent	130	LF	$100	$13,000
Filter Influent	330	LF	$120	$39,600
Filter Effluent	180	LF	$120	$21,600
Backwash Return	75	LF	$60	$4,500
Water Salesman	1	LS	$150,000	$150,000
SubTotal				**$555,000**
AERATORS				
Aerator Equipment and Installation	2	EA	$75,000	$150,000
Butterfly Valve with Electrical Actuator	2	EA	$10,000	$20,000
Flow Meter	2	EA	$7,500	$15,000
Structure Excavation	600	CY	$20	$12,000
Structure Backfill	200	CY	$30	$6,000
Crushed Rock	13	CY	$20	$260
Flat Concrete	20	CV	$650	$13,000
Formed concrete	64	CY	$1,100	$70,400
Suspended Concrete	10	CY	$1,350	$13,500
Hatch	1	EA	$5,000	$5,000
Piping	1	LS	$20,000	$20,000
Electrical	1	LS	$10,000	$10,000
SubTotal				**$335,000**
SOLIDS CONTACT BASIN				
Clarifier Equipment & Installation	1	EA	$400,000	$400,000
Basin Excavation	735	CY	$20	$14,700
Basin Backfill	550	CY	$30	$16,500
Crushed Rock	53	CY	$20	$1,060
Flat Concrete	105	CY	$650	$68,250
Formed Concrete	95	CY	$1,100	$104,500
Blowdown Piping	1	LS	$5,000	$5,000
Electrical	1	LS	$10,000	$10,000
Sub Total Each				**$620,000**
Sub Total for Two Basins				**$1,240,000**

Item	Quantity	Unit	Unit Price	Item Total
RECARBONATION BASIN				
Recarbonation Equipment & Installation	1	EA	$250,000	$250,000
Basin Excavation	260	CY	$20	$5,200
Basin Backfill	60	CY	$30	$1,800
Crushed Rock	22	CY	$20	$440
Flat Concrete	44	CY	$650	$28,600
Formed Concrete	47	CY	$1,100	$51,700
Sub Total				**$338,000**
FILTER BUILDING				
Structure Excavation	1440	CY	$20	$28,800
Structure Backfill	145	CY	$30	$4,350
Crushed Rock	108	CY	$20	$2,160
Flat Concrete	216	CY	$650	$140,400
Formed concrete	210	CY	$1,100	$231,000
Suspended Concrete	64	CY	$1,350	$86,400
Building	3840	SF	$225	$864,000
Filter Equipment	4	EA	$25,000	$100,000
Blower	1	EA	$20,000	$20,000
Piping	1	LS	$125,000	$125,000
Electrical	1	LS	$40,000	$40,000
Instrumentation	1	LS	$80,000	$80,000
Sub Total				**$1,722,000**
CLEARWELL				
Structure Excavation	5200	CY	$20	$104,000
Structure Backfill	480	CY	$30	$14,400
Crushed Rock	53	CY	$20	$1,060
Flat Concrete	105	CY	$650	$68,250
Formed Concrete	280	CY	$1,100	$308,000
Suspended Concrete	76	CY	$1,350	$102,600
Hatch	2	EA	$5,000	$10,000
Sub Total				**$608,000**
HIGH SERVICE PUMP BUILDING				
Structure Excavation	585	CY	$20	$11,700
Structure Backfill	340	CY	$30	$10,200
Crushed Rock	40	CY	$20	$800
Flat Concrete	60	CY	$650	$39,000
Formed Concrete	65	CY	$1,100	$71,500
High Service Pump	3	EA	$60,000	$180,000
Piping	1	LS	$100,000	$100,000
Electrical	1	LS	$100,000	$100,000
Instrumentation	1	LS	$30,000	$30,000
Sub Total				**$543,000**

Item	Quantity	Unit	Unit Price	Item Total
WASH WATER BASIN				
Structure Excavation	880	CY	$20	$17,600
Structure Backfill	600	CY	$30	$18,000
Crushed Rock	23	CY	$20	$460
Flat Concrete	34	CY	$650	$22,100
Formed Concrete	32	CY	$1,100	$35,200
Return Pumps	2	EA	$7,500	$15,000
Piping	1	LS	$15,000	$15,000
Electrical	1	LS	$15,000	$15,000
Instrumentation	1	LS	$9,000	$9,000
Sub Total				**$147,000**
CHEMICAL FEED BUILDING				
Structure Excavation	60	CY	$20	$1,200
Structure Backfill	20	CY	$30	$600
Crushed Rock	14	CT	$20	$280
Flat Concrete	20	CY	$650	$13,000
Formed concrete	53	CY	$1,100	$58,300
Building	1,944	SF	$230	$447,120
New Chlorine and Coagulant Feed Equipment	1	LS	$150,000	$150,000
New Lime Silo and Feed Equipment	1	EA	$350,000	$350,000
Sub Total				**$1,021,000**
OFFICE BUILDING				
Structure Excavation	75	CY	$20	$1,500
Structure Backfill	35	CY	$30	$1,050
Crushed Rock	18	CY	$20	$360
Flat Concrete	70	CY	$650	$45,500
Formed concrete	21	CY	$1,100	$23,100
Building	2560	SF	$230	$588,500
HVAC	1	LS	$15,000	$15,000
Building Electrical	1	LS	$15,000	$15,000
Lab Equipment	1	LS	$15,000	$15,000
Office Equipment	1	LS	$15,000	$15,000
Controls	1	LS	$200,000	$200,000
Electrical Switchgear	1	LS	$300,000	$300,000
Sub Total				**$1,220,000**
DEMOLISH EXISTING FACILITY				
Demo Existing Office (Original Filters, chem feed)	1	EA	$15,910	$15,910
Demo Existing Filters	1	EA	$25,000	$25,000
Demo Existing Solids Contact Basin	2	EA	$15,000	$30,000
Demo Flash Mix	1	EA	$5,000	$5,000
Demo Aerators	1	EA	$15,000	$15,000
Demo Backwash Holding	1	EA	$25,000	$25,000
Demo Electrical Building	1	EA	$10,000	$10,000

Item	Quantity	Unit	Unit Price	Item Total
Demo Shop Buildings	5	EA	$10,000	$50,000
Sub Total				**$176,000**
New Water Treatment Plant SubTotal				**$7,905,000**
Mobilization				$119,000
Bonds & Insurance				$237,000
Contingency				$1,652,000
Survey				$30,000
Geotechnical				$25,000
Design Engineering				$956,000
Construction Engineering				$382,000
TOTAL				**$11,326,000**
Note: Does not include costs to relocate electrical and street departments				

6.6 Supply and Treatment Alternatives

A summary of the various supply and treatment alternatives, including cost opinions and O&M estimates, are summarized following:

Alt. No. 1. Immediate repairs to the supply system and treatment facility followed by a fifty-percent expansion of the treatment plant.

This alternative includes the immediate implementation of the recommended supply system improvements ($692,000) and water treatment plant improvements ($3,233,000). In addition, the treatment plant expansion ($2,553,000) should be constructed within fifteen years. Operation and maintenance costs due to repair/replacement of later buildings and equipment is included.

Of the existing water system O&M budget, approximately $210,000 is strictly associated with water treatment. The initial O&M cost associated with Alternative No. 1 includes inflation of existing O&M ($6,300) and repairs to aging equipment and structures ($8,700). In addition, O&M costs will increase with inflation and population growth.

Were the plant expansion to occur, the additional motors will cause a spike in O&M costs.

Alternative No. 1 provides for the supply of water up to the ultimate buildout of the area that is currently serviceable by the City and continues use of the existing plant. The alternative does not provide for connection to any other systems or expansion of the treatment plant to serve an enlarged service area.

Alt. No. 2. No repairs or improvements made to the facility. An immediate connection will be made to De Soto for all water.

Under this alternative, the Well field and the water treatment plant would be abandoned. A waterline would be constructed from De Soto, and a booster pump station would be installed at the connection point ($4,163,700). All water would be purchased from De Soto at an estimated cost of $5.00 per thousand gallons. The O&M costs associated with treating the water and pumping into the system ($210,000) would be replaced with the cost to operate the new pump station ($20,000). Initial O&M costs are estimated at $0.65 per thousand gallons less than current costs. At a total of $4.35 per thousand gallons, the initial cost to purchase water from De Soto is estimated at $1,920 per day.

Alternative No. 2 would provide sufficient water to enable Eudora to meet the demands of the area currently serviceable by the City. Expanding outside that area would likely require water beyond De Soto's current capabilities to provide.

Alt. No. 3. Immediate repairs to the supply system and treatment facility followed by a connection to the De Soto system. The connection

to De Soto will initially provide an emergency source of water. As demand on the supply and treatment system increases, supplemental flow will be received from De Soto.

With this alternative, the supply system and water treatment plant would receive immediate improvements as in Alternative No. 1. The connection to the De Soto system would be made, but initially only used as an emergency connection. Being only used as an emergency connection, De Soto may charge a connection fee, and the cost per thousand gallons would initially be higher. As Eudora's demand increases beyond the plant capacity, supplemental water would be purchased from De Soto.

The initial increase in O&M would include the initial increase in O&M per Alternative No. 1, plus the cost to operate the new pump station.

Alternative No. 3 is similar to Alternative No. 1 in that it provides for the supply of water up to the ultimate buildout of the area that is currently serviceable by the City and continues use of the existing plant. However, Alternative No. 3 does include connection to De Soto. In the event Eudora is able serve an enlarged area, demand beyond the capabilities of the treatment plant could be supplemented with water from De Soto.

Alt. No. 4. Construct a new, expandable water treatment plant.

A new water treatment plant would be constructed at a new site or on the existing site, requiring relocation of the existing City electrical and street departments. Relocation costs are not included in the cost opinion for this alternative. A new treatment plant would require the immediate

improvements of the supply system. If the current service boundaries were extended, both the supply system and the treatment plant would require expansion. Under this alternative, the City continues to provide all its water, with no connections to other systems being made.

Construction of a new facility with more efficient equipment would be expected to result in lower O&M costs. Initial costs are estimated to be $20,000 less than the existing costs.

Alternative No. 4 provides a modern treatment plant that will provide water to the area currently serviceable by Eudora, and yet can be expanded if the City acquires additional service area.

Alt. No. 5. Make an immediate connection to De Soto for the current water demand. As demand increases, construct a new treatment plant to supplement the water received from De Soto.

Under this scenario, the connection to De Soto is made immediately. The supply system is left intact, but the existing water treatment plant is demolished, and the City electrical and water departments relocated. Within ten years, the supply system improvements are made, and a new water treatment plant is constructed on site. Upon completion of the new water treatment plant, the City water supply is provided by both De Soto and the City water system.

If Eudora does not ever expand its service area, Alternative 5 becomes the same as Alternative No. 2. However, if additional service area is acquired, the new treatment plant will be constructed and the De Soto connection would most likely then be used for emergency water only.

Table 6-6 below provides a summary of the capital costs, initial O&M costs and twenty-year present value for each supply and treatment alternative. **Tables 6-7** through **6-11** on the following pages provide estimated twenty-year present worth costs for each alternative that are shown in **Table 6-6**.

Table 6-6 — Improvement Alternatives Summary Costs

Alternative	Capital Cost*	Initial Additional O&M	20-Year Present Worth
1**	$10,043,000	$15,000	$7,848,000
2	$4,163,700	($190,000)	$11,800,000
3	$8,089,000	$20,000	$9,651,000
4	$11,326,000	($20,000)	$13,400,000
5**	$24,272,000	($190,000)	$18,870,000
* Includes Inflation			
** Delayed plant expansion or construction creates extended period of debt service payments			

6.7 Distribution System Improvements

The following distribution system improvements are intended to help lower water loss, replace aging water lines, increase system pressures, ease maintenance, and improve reliability. Lamp Rynearson recommends the following distribution improvements:

- Waterline looping improvements
- Water main replacement improvements
- Installation of valves and flushing hydrants
- Record Keeping

6.7.1 Waterline Looping Improvements

The City currently has fairly good looping of waterlines within the distribution system. Reducing the number of dead-ends within the system by looping water mains will help in a number of ways including: decreased water age in these areas, reduce the amount of flushing needed, increase pressures, possibly limit the formation of DBPs,

Table 6-7 Alternate No. 1 Estimated Twenty Year Present Worth

Assumptions:

Current Number of Residential Connections	2,317
Annual Population Growth	2.5%
Average residential gallons per month	4000
Average Industrial gallons per month	330,000
Average Bulk gallons per month	910,000
Cost of Inflation	3.0 %
Estimated Immediate Project Costs	$3,925,000
Estimated fifteen year project costs	$6,118,000
Construction inflation rate	6 %
Interest Rate	2.5 %
Annual payment per $1.00 borrowed	$0.06720
Additional O&M/1000 gallons	$0
Additional Residential Base Monthly Rate (Includes first 1,000 gallons)	$1.25
Additional Residential Rate per 1,000 gallons	$1.25
Additional Bulk Rate per 100 gallons	$1.00
Additional Industrial Base Monthly Rate (Includes first 1,000 gallons)	$1.25
Additional Industrial Rate per 1,000 gallons	$1.25

Year	Estimated Residential Connections	Increased monthly income from residential base rate	Increased monthly income from 4000 gallons use	Annual Income from residential meters	Increased monthly income from Industrial base rate	Increased monthly income from Industrial volume rate	Annual Income from industrial meter	Increased annual income from Bulk sales	Additional annual metered income	Increase in O&M Cost	Cost of Financing	Annual Operating Cost = Future Value	Year	Present Value (PV)= Future Value (FV) ($1/1.025^{year}$)	Present Value of Future Costs
2020	2,317	$2,896	$8,689	$139,020	$1	$1,136	$13,650	$109,200	$261,870	$15,000	$263,760	$278,760	1	0.97561	$271,961
2021	2,375	$2,969	$8,906	$142,496	$1	$1,136	$13,650	$109,200	$265,346	$17,500	$263,760	$281,260	2	0.95181	$267,707
2022	2,434	$3,043	$9,129	$146,058	$1	$1,136	$13,650	$109,200	$268,908	$20,000	$263,760	$283,760	3	0.92860	$263,499
2023	2,495	$3,119	$9,357	$149,709	$1	$1,136	$13,650	$109,200	$272,559	$22,500	$263,760	$286,260	4	0.90595	$259,337
2024	2,558	$3,197	$9,591	$153,452	$1	$1,136	$13,650	$109,200	$276,302	$25,000	$263,760	$288,760	5	0.88385	$255,222
2025	2,621	$3,277	$9,831	$157,288	$1	$1,136	$13,650	$109,200	$280,138	$27,500	$263,760	$291,260	6	0.86230	$251,153
2026	2,687	$3,359	$10,076	$161,221	$1	$1,136	$13,650	$109,200	$284,071	$30,000	$263,760	$293,760	7	0.84127	$247,130
2027	2,754	$3,443	$10,328	$165,251	$1	$1,136	$13,650	$109,200	$288,101	$32,500	$263,760	$296,260	8	0.82075	$243,154
2028	2,823	$3,529	$10,586	$169,382	$1	$1,136	$13,650	$109,200	$292,232	$35,000	$263,760	$298,760	9	0.80073	$239,226
2029	2,894	$3,617	$10,851	$173,617	$1	$1,136	$13,650	$109,200	$296,467	$37,500	$263,760	$301,260	10	0.78120	$235,344
2030	2,966	$3,707	$11,122	$177,957	$1	$1,136	$13,650	$109,200	$300,807	$40,000	$263,760	$303,760	11	0.76214	$231,509
2031	3,040	$3,800	$11,400	$182,406	$1	$1,136	$13,650	$109,200	$305,256	$42,500	$263,760	$306,260	12	0.74356	$227,721
2032	3,116	$3,895	$11,685	$186,966	$1	$1,136	$13,650	$109,200	$309,816	$45,000	$263,760	$308,760	13	0.72542	$223,981
2033	3,194	$3,993	$11,978	$191,641	$1	$1,136	$13,650	$109,200	$314,491	$47,500	$263,760	$311,260	14	0.70773	$220,287
2034	3,274	$4,092	$12,277	$196,432	$1	$1,136	$13,650	$109,200	$319,282	$50,000	$263,760	$313,760	15	0.69047	$216,640
2035	3,356	$4,195	$12,584	$201,342	$1	$1,136	$13,650	$109,200	$324,192	$55,000	$1,249,056	$1,304,056	16	0.67362	$878,445
2036	3,440	$4,299	$12,898	$206,376	$1	$1,136	$13,650	$109,200	$329,226	$56,650	$1,249,056	$1,305,706	17	0.65720	$858,104
2037	3,526	$4,407	$13,221	$211,535	$1	$1,136	$13,650	$109,200	$334,385	$58,350	$1,249,056	$1,307,406	18	0.64117	$838,264
2038	3,614	$4,517	$13,551	$216,824	$1	$1,136	$13,650	$109,200	$339,674	$60,100	$1,249,056	$1,309,156	19	0.62553	$818,913
2039	3,704	$4,630	$13,890	$222,244	$1	$1,136	$13,650	$109,200	$345,094	$61,903	$1,249,056	$1,310,959	20	0.61027	$800,040
														Present Value - 20 years	**$7,847,638**

Table 6-8 Alternate No. 2 Estimated Twenty Year Present Worth

Assumptions:

Current Number of Residential Connections	2,317
Annual Population Growth	2.5%
Average residential gallons per month	4000
Average Industrial gallons per month	330,000
Average Bulk gallons per month	910,000
Cost of Inflation	3.0 %
Estimated Connection Costs	$4,164,000
Interest Rate	2.5 %
Annual payment per $1.00 borrowed	$0.06720
Cost per $1,000 gallons	$5.00
Change in O&M per 1000 gallons	-$3
Additional Residential Base Monthly Rate (Includes first 1,000 gallons)	$2.00
Additional Residential Rate per 1,000 gallons	$2.50
Additional Bulk Rate per 100 gallons	$2.25
Additional Industrial Base Monthly Rate (Includes first 1,000 gallons)	$2.00
Additional Industrial Rate per 1,000 gallons	$2.50

Year	Estimated Residential Connections	Increased monthly income from residential base rate	Increased monthly income from 4000 gallons use	Annual Income from residential meters	Increased monthly income from Industrial base rate	Increased monthly income from Industrial volume rate	Annual Income from industrial meter	Increased annual income from Bulk sales	Additional annual metered income	Change in O&M Cost	Annual Cost to Purchase	Cost of Financing	Annual Operating Cost = Future Value	Year	Present Value (PV)= Future Value (FV) ($1/1.025^{year}$)	Present Value of Future Costs
2020	2,317	$4,634	$17,378	$264,138	$2	$2,273	$27,294	$245,700	$537,132	-$190,000	$556,080	$279,821	$645,901	1	0.97561	$630,147
2021	2,375	$4,750	$17,812	$270,741	$2	$2,273	$27,294	$245,700	$543,735	-$195,700	$572,762	$279,821	$656,883	2	0.95181	$625,231
2022	2,434	$4,869	$18,257	$277,510	$2	$2,273	$27,294	$245,700	$550,504	-$201,571	$589,945	$279,821	$668,195	3	0.92860	$620,486
2023	2,495	$4,990	$18,714	$284,448	$2	$2,273	$27,294	$245,700	$557,442	-$207,618	$607,644	$279,821	$679,846	4	0.90595	$615,907
2024	2,558	$5,115	$19,182	$291,559	$2	$2,273	$27,294	$245,700	$564,553	-$213,847	$625,873	$279,821	$691,847	5	0.88385	$611,492
2025	2,621	$5,243	$19,661	$298,848	$2	$2,273	$27,294	$245,700	$571,842	-$220,262	$644,649	$279,821	$704,208	6	0.86230	$607,236
2026	2,687	$5,374	$20,153	$306,319	$2	$2,273	$27,294	$245,700	$579,313	-$226,870	$663,989	$279,821	$716,939	7	0.84127	$603,136
2027	2,754	$5,508	$20,656	$313,977	$2	$2,273	$27,294	$245,700	$586,971	-$233,676	$683,908	$279,821	$730,053	8	0.82075	$599,189
2028	2,823	$5,646	$21,173	$321,827	$2	$2,273	$27,294	$245,700	$594,821	-$240,686	$704,426	$279,821	$743,560	9	0.80073	$595,390
2029	2,894	$5,787	$21,702	$329,872	$2	$2,273	$27,294	$245,700	$602,866	-$247,907	$725,558	$279,821	$757,472	10	0.78120	$591,736
2030	2,966	$5,932	$22,245	$338,119	$2	$2,273	$27,294	$245,700	$611,113	-$255,344	$747,325	$279,821	$771,802	11	0.76214	$588,225
2031	3,040	$6,080	$22,801	$346,572	$2	$2,273	$27,294	$245,700	$619,566	-$263,004	$769,745	$279,821	$786,561	12	0.74356	$584,852
2032	3,116	$6,232	$23,371	$355,236	$2	$2,273	$27,294	$245,700	$628,230	-$270,895	$792,837	$279,821	$801,763	13	0.72542	$581,615
2033	3,194	$6,388	$23,955	$364,117	$2	$2,273	$27,294	$245,700	$637,111	-$279,021	$816,622	$279,821	$817,422	14	0.70773	$578,512
2034	3,274	$6,548	$24,554	$373,220	$2	$2,273	$27,294	$245,700	$646,214	-$287,392	$841,121	$279,821	$833,550	15	0.69047	$575,537
2035	3,356	$6,711	$25,168	$382,551	$2	$2,273	$27,294	$245,700	$655,545	-$296,014	$866,355	$279,821	$850,162	16	0.67362	$572,690
2036	3,440	$6,879	$25,797	$392,114	$2	$2,273	$27,294	$245,700	$665,108	-$304,894	$892,345	$279,821	$867,272	17	0.65720	$569,967
2037	3,526	$7,051	$26,442	$401,917	$2	$2,273	$27,294	$245,700	$674,911	-$314,041	$919,116	$279,821	$884,895	18	0.64117	$567,365
2038	3,614	$7,227	$27,103	$411,965	$2	$2,273	$27,294	$245,700	$684,959	-$323,462	$946,689	$279,821	$903,047	19	0.62553	$564,881
2039	3,704	$7,408	$27,781	$422,264	$2	$2,273	$27,294	$245,700	$695,258	-$333,166	$975,090	$279,821	$921,744	20	0.61027	$562,514
															Present Value - 20 years	$11,846,107

Table 6-9 Alternate No. 3 Estimated Twenty Year Present Worth

Assumptions:		
Current Number of Residential Connections	2,317	
Annual Population Growth	2.5%	
Average residential gallons per month	4000	
Average Industrial gallons per month	330,000	
Average Bulk gallons per month	910,000	
Cost of Inflation	3.0	%
Estimated Immediate Project Costs	$8,089,000	
Cost per 1,000 gallons	$5	
Interest Rate	2.5	%
Annual payment per $1.00 borrowed	$0.06720	
Additional O&M/1000 gallons	$0	
Additional Residential Base Monthly Rate (Includes first 1,000 gallons)	$1.75	
Additional Residential Rate per 1,000 gallons	$2.00	
Additional Bulk Rate per 100 gallons	$2.75	
Additional Industrial Base Monthly Rate (Includes first 1,000 gallons)	$1.75	
Additional Industrial Rate per 1,000 gallons	$2.00	

Year	Estimated Residential Connections	Increased monthly income from residential base rate	Increased monthly income from 4000 gallons use	Annual Income from residential meters	Increased monthly income from Industrial base rate	Increased monthly income from Industrial volume rate	Annual Income from industrial meter	Increased annual income from Bulk sales	Additional annual metered income	Increase in O&M Cost	Cost of Financing	Annual Operating Cost = Future Value	Year	Present Value (PV)= Future Value (FV) ($1/1.025^{year}$)	Present Value of Future Costs
2020	2,317	$4,055	$13,902	$215,481	$2	$1,818	$21,837	$300,300	$537,618	$20,000	$543,581	$563,581	1	0.97561	$549,835
2021	2,375	$4,156	$14,250	$220,868	$2	$1,818	$21,837	$300,300	$543,005	$22,500	$543,581	$566,081	2	0.95181	$538,804
2022	2,434	$4,260	$14,606	$226,390	$2	$1,818	$21,837	$300,300	$548,527	$25,000	$543,581	$568,581	3	0.92860	$527,984
2023	2,495	$4,367	$14,971	$232,049	$2	$1,818	$21,837	$300,300	$554,186	$27,500	$543,581	$571,081	4	0.90595	$517,371
2024	2,558	$4,476	$15,345	$237,851	$2	$1,818	$21,837	$300,300	$559,988	$30,000	$543,581	$573,581	5	0.88385	$506,962
2025	2,621	$4,588	$15,729	$243,797	$2	$1,818	$21,837	$300,300	$565,934	$32,500	$543,581	$576,081	6	0.86230	$496,753
2026	2,687	$4,702	$16,122	$249,892	$2	$1,818	$21,837	$300,300	$572,029	$35,000	$543,581	$578,581	7	0.84127	$486,740
2027	2,754	$4,820	$16,525	$256,139	$2	$1,818	$21,837	$300,300	$578,276	$37,500	$543,581	$581,081	8	0.82075	$476,920
2028	2,823	$4,940	$16,938	$262,543	$2	$1,818	$21,837	$300,300	$584,680	$40,000	$543,581	$583,581	9	0.80073	$467,290
2029	2,894	$5,064	$17,362	$269,106	$2	$1,818	$21,837	$300,300	$591,243	$42,500	$543,581	$586,081	10	0.78120	$457,845
2030	2,966	$5,190	$17,796	$275,834	$2	$1,818	$21,837	$300,300	$597,971	$45,000	$543,581	$588,581	11	0.76214	$448,584
2031	3,040	$5,320	$18,241	$282,730	$2	$1,818	$21,837	$300,300	$604,867	$47,500	$543,581	$591,081	12	0.74356	$439,502
2032	3,116	$5,453	$18,697	$289,798	$2	$1,818	$21,837	$300,300	$611,935	$50,000	$543,581	$593,581	13	0.72542	$430,596
2033	3,194	$5,590	$19,164	$297,043	$2	$1,818	$21,837	$300,300	$619,180	$52,500	$543,581	$596,081	14	0.70773	$421,863
2034	3,274	$5,729	$19,643	$304,469	$2	$1,818	$21,837	$300,300	$626,606	$182,500	$543,581	$726,081	15	0.69047	$501,334
2035	3,356	$5,872	$20,134	$312,081	$2	$1,818	$21,837	$300,300	$634,218	$187,975	$543,581	$731,556	16	0.67362	$492,794
2036	3,440	$6,019	$20,638	$319,883	$2	$1,818	$21,837	$300,300	$642,020	$193,614	$543,581	$737,195	17	0.65720	$484,481
2037	3,526	$6,170	$21,154	$327,880	$2	$1,818	$21,837	$300,300	$650,017	$199,423	$543,581	$743,003	18	0.64117	$476,389
2038	3,614	$6,324	$21,682	$336,077	$2	$1,818	$21,837	$300,300	$658,214	$205,405	$543,581	$748,986	19	0.62553	$468,512
2039	3,704	$6,482	$22,224	$344,479	$2	$1,818	$21,837	$300,300	$666,616	$211,568	$543,581	$755,148	20	0.61027	$460,845
														Present Value - 20 years	**$9,651,401**

Table 6-10 Alternate No. 4 Estimated Twenty Year Present Worth

Assumptions:		
Current Number of Residential Connections	2,317	
Annual Population Growth	2.5%	
Average residential gallons per month	4000	
Average Industrial gallons per month	330,000	
Average Bulk gallons per month	910,000	
Cost of Inflation	3.0	%
Estimated Immediate Project Costs	$13,018,000	
Interest Rate	2.5	%
Annual payment per $1.00 borrowed	$0.06720	
Additional O&M/1000 gallons	-$1	
Additional Residential Base Monthly Rate (Includes first 1,000 gallons)	$5.00	
Additional Residential Rate per 1,000 gallons	$4.75	
Additional Bulk Rate per 100 gallons	$2.50	
Additional Industrial Base Monthly Rate (Includes first 1,000 gallons)	$5.00	
Additional Industrial Rate per 1,000 gallons	$4.75	

Year	Estimated Residential Connections	Increased monthly income from residential base rate	Increased monthly income from 4000 gallons use	Annual Income from residential meters	Increased monthly income from Industrial base rate	Increased monthly income from Industrial volume rate	Annual Income from industrial meter	Increased annual income from Bulk sales	Additional annual metered income	Increase in O&M Cost	Cost of Financing	Annual Operating Cost = Future Value	Year	Present Value (PV)= Future Value (FV) ($1/1.025^{year}$)	Present Value of Future Costs
2020	2,317	$11,585	$33,017	$535,227	$5	$4,318	$51,873	$273,000	$860,100	-$20,000	$874,810	$854,810	1	0.97561	$833,961
2021	2,375	$11,875	$33,843	$548,608	$5	$4,318	$51,873	$273,000	$873,481	-$19,400	$874,810	$855,410	2	0.95181	$814,191
2022	2,434	$12,171	$34,689	$562,323	$5	$4,318	$51,873	$273,000	$887,196	-$18,818	$874,810	$855,992	3	0.92860	$794,873
2023	2,495	$12,476	$35,556	$576,381	$5	$4,318	$51,873	$273,000	$901,254	-$18,253	$874,810	$856,556	4	0.90595	$775,998
2024	2,558	$12,788	$36,445	$590,790	$5	$4,318	$51,873	$273,000	$915,663	-$17,706	$874,810	$857,104	5	0.88385	$757,555
2025	2,621	$13,107	$37,356	$605,560	$5	$4,318	$51,873	$273,000	$930,433	-$17,175	$874,810	$857,635	6	0.86230	$739,536
2026	2,687	$13,435	$38,290	$620,699	$5	$4,318	$51,873	$273,000	$945,572	-$16,659	$874,810	$858,150	7	0.84127	$721,932
2027	2,754	$13,771	$39,247	$636,217	$5	$4,318	$51,873	$273,000	$961,090	-$16,160	$874,810	$858,650	8	0.82075	$704,734
2028	2,823	$14,115	$40,228	$652,122	$5	$4,318	$51,873	$273,000	$976,995	-$15,675	$874,810	$859,135	9	0.80073	$687,934
2029	2,894	$14,468	$41,234	$668,425	$5	$4,318	$51,873	$273,000	$993,298	-$15,205	$874,810	$859,605	10	0.78120	$671,522
2030	2,966	$14,830	$42,265	$685,136	$5	$4,318	$51,873	$273,000	$1,010,009	-$14,748	$874,810	$860,061	11	0.76214	$655,491
2031	3,040	$15,201	$43,321	$702,264	$5	$4,318	$51,873	$273,000	$1,027,137	-$14,306	$874,810	$860,504	12	0.74356	$639,832
2032	3,116	$15,581	$44,405	$719,821	$5	$4,318	$51,873	$273,000	$1,044,694	-$13,877	$874,810	$860,933	13	0.72542	$624,538
2033	3,194	$15,970	$45,515	$737,816	$5	$4,318	$51,873	$273,000	$1,062,689	-$13,461	$874,810	$861,349	14	0.70773	$609,600
2034	3,274	$16,369	$46,653	$756,262	$5	$4,318	$51,873	$273,000	$1,081,135	-$13,057	$874,810	$861,753	15	0.69047	$595,011
2035	3,356	$16,779	$47,819	$775,168	$5	$4,318	$51,873	$273,000	$1,100,041	-$12,665	$874,810	$862,145	16	0.67362	$580,762
2036	3,440	$17,198	$49,014	$794,547	$5	$4,318	$51,873	$273,000	$1,119,420	-$12,285	$874,810	$862,525	17	0.65720	$566,847
2037	3,526	$17,628	$50,240	$814,411	$5	$4,318	$51,873	$273,000	$1,139,284	-$11,917	$874,810	$862,893	18	0.64117	$553,258
2038	3,614	$18,069	$51,496	$834,771	$5	$4,318	$51,873	$273,000	$1,159,644	-$11,559	$874,810	$863,251	19	0.62553	$539,987
2039	3,704	$18,520	$52,783	$855,641	$5	$4,318	$51,873	$273,000	$1,180,514	-$11,212	$874,810	$863,597	20	0.61027	$527,028
														Present Value - 20 years	**$13,394,590**

Table 6-11 Alternate No. 5 Estimated Twenty Year Present Worth

Assumptions:	
Current Number of Residential Connections	2,317
Annual Population Growth	2.5%
Average residential gallons per month	4000
Average Industrial gallons per month	330,000
Average Bulk gallons per month	910,000
Cost of Inflation	3.0 %
Estimated Immediate Project Costs	$4,164,000
Future Project Costs	$20,108,000
Cost per 1,000 gallons	$5
Interest Rate	2.5 %
Annual payment per $1.00 borrowed	$0.06720
Additional O&M/1000 gallons	$0
Additional Residential Base Monthly Rate (Includes first 1,000 gallons)	$3.00
Additional Residential Rate per 1,000 gallons	$3.50
Additional Bulk Rate per 100 gallons	$4.00
Additional Industrial Base Monthly Rate (Includes first 1,000 gallons)	$3.00
Additional Industrial Rate per 1,000 gallons	$3.50

Year	Estimated Residential Connections	Increased monthly income from residential base rate	Increased monthly income from 4000 gallons use	Annual Income from residential meters	Increased monthly income from Industrial base rate	Increased monthly income from Industrial volume rate	Annual Income from industrial meter	Increased annual income from Bulk sales	Additional annual metered income	Annual cost to purchase	Increase in O&M Cost	Cost of Financing	Annual Operating Cost = Future Value	Year	Present Value (PV)= Future Value (FV) $(1/1.025^{year})$	Present Value of Future Costs
2020	2,317	$6,951	$24,329	$375,354	$3	$3,182	$38,214	$436,800	$850,368	$556,080	-$190,000	$279,821	$645,901	1	0.97561	$630,147
2021	2,375	$7,125	$24,937	$384,738	$3	$3,182	$38,214	$436,800	$859,752	$569,982	-$195,700	$279,821	$654,103	2	0.95181	$622,584
2022	2,434	$7,303	$25,560	$394,356	$3	$3,182	$38,214	$436,800	$869,370	$584,232	-$201,571	$279,821	$662,481	3	0.92860	$615,180
2023	2,495	$7,485	$26,199	$404,215	$3	$3,182	$38,214	$436,800	$879,229	$598,837	-$207,618	$279,821	$671,040	4	0.90595	$607,929
2024	2,558	$7,673	$26,854	$414,321	$3	$3,182	$38,214	$436,800	$889,335	$613,808	-$213,847	$279,821	$679,782	5	0.88385	$600,829
2025	2,621	$7,864	$27,525	$424,679	$3	$3,182	$38,214	$436,800	$899,693	$629,153	-$220,262	$279,821	$688,712	6	0.86230	$593,874
2026	2,687	$8,061	$28,214	$435,296	$3	$3,182	$38,214	$436,800	$910,310	$644,882	-$226,870	$279,821	$697,833	7	0.84127	$587,063
2027	2,754	$8,263	$28,919	$446,178	$3	$3,182	$38,214	$436,800	$921,192	$661,004	-$233,676	$279,821	$707,149	8	0.82075	$580,390
2028	2,823	$8,469	$29,642	$457,332	$3	$3,182	$38,214	$436,800	$932,346	$677,529	-$240,686	$279,821	$716,664	9	0.80073	$573,853
2029	2,894	$8,681	$30,383	$468,766	$3	$3,182	$38,214	$436,800	$943,780	$694,468	-$247,907	$279,821	$726,382	10	0.78120	$567,448
2030	2,966	$8,898	$31,143	$480,485	$3	$3,182	$38,214	$436,800	$955,499	$12,000	-$255,344	$1,631,078	$1,387,734	11	0.76214	$1,057,654
2031	3,040	$9,120	$31,921	$492,497	$3	$3,182	$38,214	$436,800	$967,511	$12,300	$270,000	$1,631,078	$1,913,378	12	0.74356	$1,422,704
2032	3,116	$9,348	$32,719	$504,809	$3	$3,182	$38,214	$436,800	$979,823	$12,608	$278,100	$1,631,078	$1,921,786	13	0.72542	$1,394,103
2033	3,194	$9,582	$33,537	$517,430	$3	$3,182	$38,214	$436,800	$992,444	$12,923	$288,443	$1,631,078	$1,930,444	14	0.70773	$1,366,228
2034	3,274	$9,822	$34,376	$530,365	$3	$3,182	$38,214	$436,800	$1,005,379	$13,246	$295,036	$1,631,078	$1,939,360	15	0.69047	$1,339,062
2035	3,356	$10,067	$35,235	$543,625	$3	$3,182	$38,214	$436,800	$1,018,639	$13,577	$303,887	$1,631,078	$1,948,543	16	0.67362	$1,312,587
2036	3,440	$10,319	$36,116	$557,215	$3	$3,182	$38,214	$436,800	$1,032,229	$13,916	$313,004	$1,631,078	$1,957,999	17	0.65720	$1,286,787
2037	3,526	$10,577	$37,019	$571,146	$3	$3,182	$38,214	$436,800	$1,046,160	$14,264	$322,394	$1,631,078	$1,967,737	18	0.64117	$1,261,646
2038	3,614	$10,841	$37,944	$585,424	$3	$3,182	$38,214	$436,800	$1,060,438	$14,621	$332,066	$1,631,078	$1,977,765	19	0.62553	$1,237,147
2039	3,704	$11,112	$38,893	$600,060	$3	$3,182	$38,214	$436,800	$1,075,074	$14,986	$342,028	$1,631,078	$1,988,093	20	0.61027	$1,213,275
															Present Value - 20 years	**$18,870,490**

and increase water security for users served off dead-end lines. Three different potential areas were identified that would benefit from waterline looping. The improvements include:

Improvement A: Includes 50 feet of 6-inch waterline on W 8th Street between existing 8-inch and 4-inch waterlines. This improvement will greatly increase fire flow to these fire hydrants, which currently have the lowest available fire flow in the system. Construction of this improvement, shown in **Figure 6-8**, will also result in a decreased water age on this dead-end waterline.

Figure 6-8 — Looping Improvement A

Improvement B: Includes 80 feet of 12-inch waterline across OCL Drive connecting the existing 8-inch and 12-inch waterlines as shown in **Figure 6-9** below. This waterline will improve the typical age of water in this area and provide a second supply of water to the three commercial businesses along OCL Drive.

Figure 6-9 — Looping Improvement B

Improvement C: Includes 200 feet of 8-inch waterline across Church Street connecting the existing 8-inch waterlines at the high school and the platted future development near 22nd Terrace. This waterline, shown in **Figure 6-10**, will improve the typical age of water in this area; provides a second supply of water to this subdivision as Well as potential growth Area 5; and improves the available fire flow of these subdivisions. Lamp Rynearson's opinion of probable construction and design costs for all looping improvements is **$75,600** and is detailed in **Table 6-12**.

Figure 6-10 — Looping Improvement C

Table 6-12-- Proposed Distribution System Improvements Opinion of Cost

Item Description	Units	Quantity	Unit Price	Item Total
Looping Improvement A – 8th Street				
8-Inch PVC C900-DR18	LF	50	$ 80	$ 4,000
Tracer Wire	LF	50	$ 1	$ 50
Connect to Existing 8-Inch Waterline	EA	1	$ 2,500	$ 2,500
Connect to Existing 4-Inch Waterline	EA	1	$ 2,500	$ 2,500
Looping Improvement B – OCL Dr Road Crossing				
8-Inch PVC C900-DR18	LF	80	$ 80	$ 6,400
Tracer Wire	LF	80	$ 1	$ 80
Connect to Existing 8-Inch Waterline	EA	1	$ 2,500	$ 2,500
Connect to Existing 12-Inch Waterline	EA	1	$ 3,000	$ 3,000
Looping Improvement C – Church St. Road Crossing				
8-Inch PVC C900-DR18	LF	100	$ 80	$ 8,000
City Road Bore	LF	100	$ 200	$20,000
Tracer Wire	LF	200	$ 1	$ 200
8-inch Gate Valve	EA	1	$ 1,500	$ 1,500
Connect to Existing 8-Inch Waterline	EA	2	$ 2,500	$ 5,000
			Subtotal	$54,730
			Construction Contingency (15%)	$ 8,300
			Design Engineering Services	$ 6,500
			Survey	$ 3,000
			Construction Engineer	$ 3,000
			CONSTRUCTION COST TOTAL	$75,600

6.7.2 Waterline Replacement Improvements

The risks of hydraulic failures are rising with the aging distribution system. Prioritizing a replacement schedule is important for preparation of an asset management program that will help the City continue to maintain a sustainable water system. Hydraulic modeling, inspection methods, historic records, and other means can all be utilized in developing a risk-based prioritization for asset replacement planning. The factors for determining risk can be defined as likelihood of failure and the consequence of failure. For the purposes of this reports a hydraulic model was used to develop a pipe replacement priority list. The attributes used for likelihood of failure factors include: shear stress, flow fluctuations, and maximum velocity and flow rates. These together are defined as the "Hydraulic Stress." The attributes used for consequence of failure factors include: criticality, hydraulic risk, capacity, and probable replacement cost. Weight percentages used for prioritization are listed in **Table 6-13**. Using the scores developed with the hydraulic model and weighted percentages, the map of the distribution system that was created with color coding indicating waterline replacement prioritization is located at the back of this report.

Table 6-13 -- Prioritization Weighted Percentages

Category	Weight
Criticality	25%
Hydraulic Risk	25%
Capacity	15%
Replacement Cost	5%
Hydraulic Stress	30%
Total	**100%**

6.7.3 Additional Valves and Flushing Hydrants

The City's water system includes many valves and fire hydrants. The newer developments have a greater concentration of valves and fire hydrants than older

areas of the City, possibly due to updated codes or standards. Having fire hydrants at the end of every line improves the City's ability to flush dead-end lines, reduces water age and areas of low chlorine concentration. While it is not always economically feasible to add a valve and fire hydrant on every segment of pipe, there are some areas within the City's distribution system that would have greatly improved flushing ability with the installation of a fire hydrant or flushing hydrant.

The area identified in **Figure 6-11**, includes a mile of 4-inch and 12-inch waterlines without a flushing hydrant along N 1420 Rd. Since there is little development in this area currently, the modeled water age is higher and could cause degradation in water quality.

Figure 6-11 — Proposed Additional Flushing Hydrant

Similarly, there are also several areas that would benefit from the installation of additional water valves. Placement of water valves on future waterlines should be considered to increase the ability to isolate water lines when breaks occur and cause less impact on customers. An identified area is the at the 12-inch tee south of the booster pump station shown on **Figure 6-12.** When there is development in the areas just North of the 12-inch line spanning east and west the City should consider

installing a valve on the east side of this tee to improve the ability to isolate the 12-inch line to the east.

Figure 6-12 — Proposed Additional Water Valves

6.7.4 Record Keeping

The accuracy of the pipe replacement prioritization is dependent on the data available. An accurate inventory of the active waterlines will greatly improve the City's ability to develop future waterline replacement lists based on prioritization methods. GIS mapping is a great tool that the City is already utilizing. Keeping records of waterline breaks, pipe installation years, depth of pipe, and pipe materials within GIS will increase the usefulness of the software. This data can be used to develop future pipe replacement prioritization lists.

6.7.5 Distribution Storage Capacity Improvements

As discussed in **Section 3.6.1** the City has a total water system storage of 880,000 gallons. The typical fire flow design storage capacity plus the projected 2040 average daily demand is calculated to be 921,200 gallons, which is greater than the

current storage capacity. The location of future developments, amount of current water storage in each pressure zone, and actual seen growth rate should all be considered when determining the future storage capacity needs.

7 RECOMMENDATIONS

7.1 SUPPLY RECOMMENDATIONS

Supply recommendations include both short term and long-term recommendations. Improvements recommended within the next five years include:

- Survey Well sites No. 6 through No. 9 and ensure that vents and electrical equipment are at least two feet (2') above the 100-year flood elevation
- Install an additional raw waterline from a point near the Wakarusa River to Well No.10.
- Extend the raw waterline to a new treatment plant site, with a second crossing of the Wakarusa River.
- Upgrade the Well pumps to deliver water to the new plant site.

Longer term recommendations include:

- Relocate and increase the capacity of Well No.5
- Obtain additional water rights

7.2 WATER TREATMENT PLANT RECOMMENDATIONS

Recommendations include supply system improvements and the construction of a new water treatment plant at a new site. The existing facility includes structures that have been abandoned, deteriorating/inadequate structures that have been repurposed (office and wash water basin), and structures that have been added on to. While it would be physically possible to increase the existing plant capacity by 50 percent, it is not recommended. The existing site around the water treatment plant is very congested, older structures are deteriorating, facilities are inadequate (lab is extremely small, all electrical switchgear is in the filter gallery subject to moisture,

pumps are located in the basement, clearwell is undersized) and the plant is within the 100-year flood plain. Lamp Rynearson recommends that the City construct a new water treatment plant on a new site to the east that is above the flood plain. The new water treatment plant would have an initial capacity of 4.2 mgd, with the ability to expand the facility up to 8.4 mgd. Lamp Rynearson recommends a total budget of $12.5 million for the purchase of a new site, supply system improvements and water treatment plant construction.

7.3 Water Distribution Recommendations

The City is not in need of immediate Distribution System Improvements. **Section 6.7** presents several different improvements that should be considered in the future based on the locations of growth and annual budgets. All of the listed improvements would benefit the Water Distribution System, however, none are considered urgent. Lamp Rynearson recommends that the City prioritize distribution improvements as staff sees fit, utilizing the information presented in **Section 6.7**.

8 FINANCING OPTIONS

The following is general information about potential funding sources. Discussion with each agency about their financing options is recommended. While the various government funding programs reduce the debt service, the program requirements will increase engineering costs and extend the implementation schedule.

The City could complete a two-page profile to schedule a meeting with the Kansas Interagency Advisory Committee (KIAC). KIAC is a program that was created to provide better guidance and direction to communities seeking funding for water and sewer projects. Applicants are encouraged to appear before the Kansas Interagency Advisory Committee (KIAC) prior to application submission.

8.1.1 USDA – RURAL DEVELOPMENT

Rural Development (RD) Water and Wastewater loan and grant funds may be used to construct, enlarge, extend, or improve water systems in communities with a population of 10,000 or less. These loans can be made to Cities and water and sewer districts. The types of projects that are eligible for RD funds include:

- Drinking water sourcing, treatment, storage and distribution
- Sewer collection, transmission, treatment and disposal
- Solid waste collection, disposal and closure
- Storm water collection, transmission and disposal

Eligibility for grant and loan funding is also based on median household income (MHI). The current interest rates are based on the municipality's MHI; market = 4.250%, intermediate income= 3.375%, and poverty = 2.500%. The rates adjust quarterly.

RD offers up to 75 percent grant funds in combination with loan funds for entities that qualify. The median household income (MHI) for Eudora is $60,554, according to U.S. Census Bureau information, and would mean the City is eligible for

market interest rate loan funds and no grant. The 40-year loan term with the first two years interest only, results in lower annual payments when compared to other bond financing options. Security for a RD loan is normally provided by a revenue bond. Part of the new process to apply for a RD loan or grant is submitting a electronic engineering report through their new website portal, RD Apply. (https://www.rd.usda.gov/programs-services/rd-apply)

8.1.2 Community Development Block Grant Program

The Small Cities Community Development Block Grant (CDBG) program is a program that provides Federal funds to local units of government for the development of viable communities. In order to receive funds, one of three national objectives of the program must be met: Benefit to low-to-moderate income persons, prevention or elimination of slums and blight, or resolution of an urgent need where local resources are not available to do so.

The minimum CDBG eligibility criterion for benefit is a low-to-moderate income percentage of 51 percent in the area benefited by the proposed project. The current LMI of Eudora is 34.2%, which does not meet this requirement.

8.1.3 Kansas Public Water Supply Loan Fund

The State Revolving Fund (SRF) program is available through the KDHE for both water and wastewater projects. The market interest rate is subsidized, and the loan term is limited to a maximum of 20 years. To obtain a loan, the City would first be required to be listed on the Project Priority List in the Intended Use Plan. Projects that only provide for future growth are not considered for funding. The City would also be required to adopt and implement a Water Conservation Plan in order to be eligible for funding.

KPWSLF program has the following requirements for a disadvantaged community:

- Population served of 3,300 or less based on most recent decennial census;
- Average user rates for five thousand gallons is at least 2 percent of the recipient's median household income, and;
- The median household income is at or below 75 percent of the state average as determined by the most recent decennial census;

With the decennial (2010) MHI of $56,766 the City does not meet the definition of disadvantaged and they are unlikely to receive grant funds. KPWSLF has a low interest rate of 2.0% (1.5% plus and administration fee of 0.5%) with a loan period of up to 20 years. Security for an SRF loan is also provided by revenue bond authority.

8.1.4 Private Funding

The City could also choose to finance the proposed projects with their current cash reserves or apply for a private loan or bond. As seen in the 2018 financial audit in Appendix G, the City had nearly $326,000 in cash reserves in 2018. Part of the proposed improvements could be financed with these funds, however maintaining a fund balance of at least 25% of the annual expenditures is recommended. The 2018 total expenditures were $1,113,018. Twenty-five percent (25%) of this would be approximately $278,250. The City could also use revenue bonds. Revenue bonds are a common method of obtaining long term financing for projects. These tax-exempt bonds are retired from water revenues generated by the rate structure. Current bond rates for 20-year municipal bonds range from 2.4% to 3.4%. The interest rates are low enough to be competitive with funding agencies such as Rural Development.

8.1.5 Current Debt

The City currently has a debt obligation for a Kansas Water Pollution Control Revolving Loan Fund from 2008. This loan is projected to be paid off in 2028 and has a current outstanding balance of $1,608,936.

8.1.6 Water Rates

The City's current water rates are as follows:

Location	Meter Size	Base Fee[1]	Usage Charge (per 1,000 gal)	Average Bill (5,000 gal)
City	<1"	$16.07	$6.17	$40.75
City	1"	$25.02	$6.17	$49.70
City	1.5"	$25.02	$6.17	$49.70
City	2"	$56.84	$6.17	$81.52
City: Multi-unit	1"	$16.07	$6.17	$40.75
City: Multi-unit	1.5"	$16.07	$6.17	$40.75
City: Multi-unit	2"	$16.07	$6.17	$40.75
Rural	<1"	$24.10	$9.22	$60.98
Rural	1"	$37.53	$9.22	$74.41
Rural	2"	$85.27	$9.22	$122.15

[1] Includes first 1,000 gallons

If the City chose to proceed with the raw water well and supply improvements immediately, water revenues would need to be increased initially by a minimum of13% to meet future operational revenue requirements. This does not include factors such as increases in the City's administration and distribution expenses as well as revenues from connection fees and building permit. Revenues from these fees would offset the revenue requirements for the capital improvement expenses and lower rate increases could be feasible. When a capital improvement plan schedule is finalized the City is recommended to perform a water and sewer rate study. Alternate revenue sources, all expenses, and different rate increase methods would all be reviewed in a rate study. Estimated rate increases required for each treatment/supply alternate are listed in the

table below. These only include new treatment and immediate raw water and supply improvements.

Alternative	Residential		Industrial		Bulk Rate Increase	Avg % Increase
	Base Rate Increase	Usage Rate Increase	Base Rate Increase	Usage Rate Increase		
1	$1.25	$1.25	$1.25	$1.25	$1.00	13%
2	$2.00	$2.50	$2.00	$2.50	$2.25	27%
3	$1.75	$2.00	$1.75	$2.00	$2.75	25%
4	$5.00	$4.75	$5.00	$4.75	$2.50	47%
5	$3.00	$3.50	$3.00	$3.50	$4.00	40%

9 PROPOSED IMPROVEMENT SCHEDULE

The schedule for supply and treatment improvements will depend upon the alternative selected by the City. If the existing facility is to remain in service, then design of the supply system and treatment facility improvements should begin immediately. Design of the treatment plant expansion should begin in ten to fifteen years, depending on actual demand.

If the decision is made to connect to De Soto, planning for the necessary infrastructure should begin immediately. Likewise, planning should begin immediately if a new treatment plant is to be constructed.

This report is considered preliminary in nature. Once the supply and treatment option is decided upon, no matter the alternative selected, an engineering report providing further detail for that alternative should be prepared and submitted to KDHE.

As noted in Section 6.7, the distribution system improvements are recommended but not critical. Lamp Rynearson recommends budgeting an initial minimum of $50,000 per year for improvements. Improvements made during the next

few years would include the looping recommendations, additional valves, and additional hydrants. Beyond that, funds would be used to replace aging waterlines as necessary.

Appendix A

7751

Well #4 + #5
water right
21,420
(cert of approp)

THE STATE OF KAN

STATE BOARD OF AGRICULTURE
Sam Brownback, *Secretary*

DIVIS

recorded @ county
8-21-1990

CERTIFICATE OF APPROPRIATION

FOR BENEFICIAL USE OF WATER

WATER RIGHT, File No. 21,420

PRIORITY DATE October 9, 1973

WHEREAS, It has been determined by the undersigned that construction of the appropriation diversion works has been completed, that water has been used for beneficial purposes and that the appropriation right has been perfected, all in conformity with the conditions of approval of the application pursuant to the water right referred to above and in conformity with the laws of the State of Kansas,

NOW, THEREFORE, Be It Known that DAVID L. POPE, the duly appointed, qualified and acting Chief Engineer of the Division of Water Resources of the Kansas State Board of Agriculture, by authority of the laws of the State of Kansas, and particularly K.S.A. 82a-714, does hereby certify that, subject to vested rights and prior appropriation rights, the appropriator is entitled to make use of groundwater in the drainage basin of the Wakarusa River to be withdrawn by means of two (2) wells:

one (1) well (Well No. 4) located in Lot 13, Block 99, City of Eudora, in Section 5, more particularly described as being near a point 2,464 feet North and 2,112 feet West of the Southeast corner of said section, at a diversion rate not in excess of 200 gallons per minute (0.45 c.f.s.) and in a quantity not to exceed 17,280,000 gallons (53 acre-feet) per calendar year; and

one (1) well (Well No. 5) located in Lot 1, Block 99, City of Eudora, in Section 5, more particularly described as being near a point 2,288 feet North and 2,376 feet West of the Southeast corner of said section, at a diversion rate not in excess of 280 gallons per minute (0.62 c.f.s.) and in a quantity not to exceed 25,900,000 (79.5 acre-feet) per calendar year;

both in Township 13 South, Range 21 East, Douglas County, Kansas,

for municipal use in the City of Eudora, Kansas, and immediate vicinity.

The well (Well No. 4) located in Lot 13, Block 99, City of Eudora, in Section 5, more particularly described as being near a point 2,464 feet North and 2,112 feet West of the Southeast corner of said section and the well (Well No. 5) located in Lot 1, Block 99, City of Eudora, in Section 5, more particularly described as being near a point 2,288 feet North and 2,376 feet West of the Southeast corner of said section are to be used only for standby purposes for periods of time when water can not be diverted under File No. 38,063 and File No. 38,064. The quantity pumped by either or both standby wells shall not be in addition to any authorized quantity pumped under File Nos. 38,063 and 38,064.

Revised 9-88
DWR 1-400

(OVER)

BOOK 4[illegible] PAGE 5[illegible]

City Clerk
Eudora, Ks.

The appropriator shall maintain in an operating condition, satisfactory to the Chief Engineer, all check valves installed for preventing chemical or other foreign substance pollution of the water supply.

The appropriator shall maintain records from which the quantity of water actually diverted during each calendar year may be readily determined. Such records shall be furnished to the Chief Engineer by March 1 following the end of the previous calendar year.

The appropriation right shall be deemed abandoned and shall terminate when without due and sufficient cause no lawful beneficial use is made of water under this appropriation for three (3) successive years.

The right of the appropriator shall relate to a specific quantity of water and such right must allow for a reasonable raising or lowering of the static water level and for the reasonable increase or decrease of the stream flow at the appropriator's point of diversion.

IN WITNESS WHEREOF, I have hereunto set my hand at my office in Topeka, Kansas, this 7th day of Aug., 1990.

DIVISION OF WATER RESOURCES
DAVID L. POPE
CHIEF ENGINEER
KANSAS STATE BOARD OF AGRICULTURE

David L. Pope, P.E.
Chief Engineer
Division of Water Resources
Kansas State Board of Agriculture

STATE OF KANSAS, Shawnee COUNTY, ss.

The foregoing instrument was acknowledged before me this 7th day of Aug., 1990, by David L. Pope, P.E., Chief Engineer, Division of Water Resources, Kansas State Board of Agriculture.

DENISE J. ROLLS
NOTARY PUBLIC
My Appt. Exp.
STATE OF KANSAS

Signature: Denise J. Rolls
Notary Public

My appointment expires 3-1-94

ORIGINAL COMPARED WITH RECORD

(Record in the Office of Register of Deeds in the county or counties wherein the point of diversion is located)

WATER APPROPRIATION CERTIFICATE

No. 18,976

STATE OF KANSAS

Water Right, File No. 21,420

TO. 001 644

STATE OF KANSAS, Douglas COUNTY, ss.

Filed for record this 21st day of August, 1990

at 12:10 o'clock P. m. and recorded in Book 448 Page 593-594

Fee $ 8.00 cash

Register of Deeds

DOUGLAS COUNTY, KANSAS

BOOK 447 PAGE 594

171929

Copy - unsure where original is

Well #6

THE STATE OF KA

KANSAS DEPARTMENT OF AGRICULTURE
[redacted]
Jamie Clover-Adams Secretary of Agriculture

DIVISION OF WATER RESOURCES
David L. Pope, Chief Engineer

CERTIFICATE OF APPROPRIATION FOR BENEFICIAL USE OF WATER

WATER RIGHT, File No. 38,063

PRIORITY DATE December 9, 1985

WHEREAS, It has been determined by the undersigned that construction of the appropriation diversion works has been completed, that water has been used for beneficial purposes and that the appropriation right has been perfected, all in conformity with the conditions of approval of the application pursuant to the water right referred to above and in conformity with the laws of the State of Kansas.

NOW, THEREFORE, Be It Known that DAVID L. POPE, the duly appointed, qualified and acting Chief Engineer of the Division of Water Resources of the Kansas Department of Agriculture, by authority of the laws of the State of Kansas, and particularly K.S.A. 82a-714, does hereby certify that, subject to vested rights and prior appropriation rights, the appropriator is entitled to make use of groundwater to be withdrawn by means of a well located in the Northwest Quarter of the Northeast Quarter of the Northeast Quarter (NW¼ NE¼ NE¼) of Section 6, more particularly described as being near a point 5,180 feet North and 1,003 feet West of the Southeast corner of said section, in Township 13 South, Range 21 East, Douglas County, Kansas, at a diversion rate not in excess of 325 gallons per minute (0.72 c.f.s.) and a quantity not to exceed 69.777 million gallons (214.14 acre-feet) of water per calendar year for municipal use in the City of Eudora Kansas and the immediate vicinity.

This appropriation right is further limited to a quantity of water which when combined with the water right set forth in the Certificate of Appropriation issued pursuant to File No.21,420, will provide a total quantity not to exceed 69.777 million gallons (214.14 acre-feet) of water per calendar year for municipal use at the location described herein.

(over)

6-13-21
Index ✓ Numerical Index NE
No. 171929 Book 663 Page 1629
State of Kansas, Douglas County, SS.
Recorded in Book 663 Page(s): 1629 - 1630
Filed Dec 8, 1999 10:14 AM Fees $8.00
Register of Deeds

BOOK 663 PAGE 1629

City of Eudora
PO Box 650
66025

All terms, conditions and limitation applicable to the Appropriation of Water not expressly changed or removed by the issuance of the Certificate of Appropriation remain in full force and effect. Failure to comply with those terms, conditions and limitations, and those added or amended by this Certificate, will result in the suspension of this appropriation right or revocation and dismissal of this appropriation right.

IN WITNESS WHEREOF, I have hereunto set my hand at my office at Topeka, Kansas, this 23rd day of November, 1999.

DAVID L. POPE
CHIEF ENGINEER

David L. Pope, P.E.
Chief Engineer
Division of Water Resources
Kansas Department of Agriculture

State of Kansas)
) SS
County of Shawnee)

The foregoing instrument was acknowledged before me this 23rd day of November, 1999, by David L. Pope, P.E., Chief Engineer, Division of Water Resources, Kansas Department of Agriculture.

Dorothy M Halloran
Notary Public

My appointment expires:

DOROTHY M. HALLORAN
Notary Public - State of Kansas
My Appt. Expires June 27, 2001

(Record in the office of Register of Deeds in the county or counties wherein the point of diversion is located)

CERTIFICATE OF APPROPRIATION
FOR BENEFICIAL USE OF WATER

STATE OF KANSAS

COUNTY, ss.

Filed for record this ____ day of ____ at ____ o'clock ____ m. and recorded in Book ____ Page ____

Fee $ ____

Register of Deeds

171928

COPY- unsure where original is

Well #7

THE STATE OF KA

KANSAS DEPARTMENT OF AGRICULTURE
[redacted]
Jamie Clover-Adams Secretary of Agriculture

DIVISION OF WATER RESOURCES
David L. Pope, Chief Engineer

CERTIFICATE OF APPROPRIATION FOR BENEFICIAL USE OF WATER

WATER RIGHT, File No. 38,064

PRIORITY DATE December 9, 1985

WHEREAS, It has been determined by the undersigned that construction of the appropriation diversion works has been completed, that water has been used for beneficial purposes and that the appropriation right has been perfected, all in conformity with the conditions of approval of the application pursuant to the water right referred to above and in conformity with the laws of the State of Kansas.

NOW, THEREFORE, Be It Known that DAVID L. POPE, the duly appointed, qualified and acting Chief Engineer of the Division of Water Resources of the Kansas Department of Agriculture, by authority of the laws of the State of Kansas, and particularly K.S.A. 82a-714, does hereby certify that, subject to vested rights and prior appropriation rights, the appropriator is entitled to make use of groundwater to be withdrawn by means of a well located in the Northeast Quarter of the Northwest Quarter of the Northeast Quarter (NE¼ NW¼ NE¼) of Section 6, more particularly described as being near a point 5,180 feet North and 1,855 feet West of the Southeast corner of said section, in Township 13 South, Range 21 East, Douglas County, Kansas, at a diversion rate not in excess of 325 gallons per minute (0.72 c.f.s.) and a quantity not to exceed 62.138 million gallons (190.70 acre-feet) of water per calendar year for municipal use in the City of Eudora Kansas and the immediate vicinity.

This appropriation right is further limited to a quantity of water which when combined with the water right set forth in the Certificate of Appropriation issued pursuant to File No.21,420, will provide a total quantity not to exceed 80 million gallons (245.5 acre-feet) of water per calendar year for municipal use at the location described herein.

This appropriation right is further limited to a quantity of water which when combined with the water right set forth in the Certificate of Appropriation issued pursuant to File No.(s) 21,420 and 38,063, will provide a total quantity not to exceed 126.26 million gallons (387.48 acre-feet) of water per calendar year for municipal use at the location described herein.

(over)

✓ 6-13-21 NE

Index _____ Numerical Index _____
No. 171928 Book 663 Page 1627
State of Kansas, Douglas County, SS.
Recorded in Book 663 Page(s): 1627 - 1628
Filed Dec 8, 1999 10:12 AM Fees $8.00
Register of Deeds

City of Eudora
PO Box 650
66025

All terms, conditions and limitation applicable to the Appropriation of Water not expressly changed or removed by the issuance of the Certificate of Appropriation remain in full force and effect. Failure to comply with those terms, conditions and limitations, and those added or amended by this Certificate, will result in the suspension of this appropriation right or revocation and dismissal of this appropriation right.

IN WITNESS WHEREOF, I have hereunto set my hand at my office at Topeka, Kansas, this 23rd day of November, 1999.

David L. Pope, P.E.
Chief Engineer
Division of Water Resources
Kansas Department of Agriculture

State of Kansas)
) SS
County of Shawnee)

The foregoing instrument was acknowledged before me this 23rd day of November, 1999, by David L. Pope, P.E., Chief Engineer, Division of Water Resources, Kansas Department of Agriculture.

Dorothy M Halloran
Notary Public

My appointment expires:

DOROTHY M. HALLORAN
Notary Public - State of Kansas
My Appt. Expires June 27, 2001

(Record in the office of Register of Deeds in the county or counties wherein the point of diversion is located)

CERTIFICATE OF APPROPRIATION
FOR BENEFICIAL USE OF WATER

STATE OF KANSAS

COUNTY, ss.

Filed for record this ____ day of ____ at ____ o'clock ____ m. and recorded in Book ____ Page ____

Fee $ ____

Register of Deeds

Report DateWednesday, August 23 2017

WATER RIGHT INFORMATION REPORT FOR : 49364 00

RIGHT TYPE: Appropriation

SOURCE: Groundwater USE: MUN

CURRENT STATUS: Extended Time To Complete

PRIORITY DATE: 06-APR-15

CURRENT COMPLETE BY DATE: 31-DEC-17

COMPLETION ACKNOWLEDGED DATE:

CURRENT PERFECT BY DATE: 31-DEC-36

YEAR PERFECTED:

CERTIFICATE ISSUED DATE:

::::::::::::::::

APPLICANT(S):

> CITY OF EUDORA SUPT OF PUBLIC UTILITIES PO BOX 650 7TH & MAIN STS EUDORA KS 66025

> PERSON ID (Old Address Code): 4974

> CORRESPONDENT SEQUENCE NUMBER: 1

>----------

::::::::::::::::

WATER USE CORRESPONDENT(S):

> CITY OF EUDORA SUPT OF PUBLIC UTILITIES PO BOX 650 7TH & MAIN STS EUDORA KS 66025

> PERSON ID (Old Address Code): 4974

> CORRESPONDENT SEQUENCE NUMBER: 1

>----------

::::::::::::::::

ACTION TRAIL:

06-APR-15 Pending Initial Review

03-JUN-15 New Application Special Projects

02-SEP-15 New Application Initial Review Began

02-SEP-15 New App Suspended For Comments From Adj Right Holders

15-SEP-15 New App Suspended For Comments From Field Office

23-SEP-15 Pending Final Action (Non Chief Engineer)

23-SEP-15 Approved Pending Completion N+P BY 31-DEC-16 PERF BY 31-DEC-35

15-DEC-16 Extended Time To Complete N+P BY 31-DEC-17 PERF BY 31-DEC-36

::::::::::::::::

CONSERVATION CONTRACT ACTION TRAIL:

::::::::::::::::

CONSERVATION PLAN ACTION TRAIL:

::::::::::::::::

SPECIAL CONDITIONS:

::::::::::::::::

QUANTITIES:

>AUTHORIZED 299.780 mgy ADDITIONAL 92.900 mgy

::::::::::::::::

RATES:

>AUTHORIZED 1200.000 gpm ADDITIONAL 1200.000 gpm

::::::::::::::::

LIMITATIONS:

> Combined Quantity 345 MGY COM/W (SEE IMAGES FOR FILE NOS.)

::::::::::::::::

STORAGE QUANTITIES: No active storage quantities associated with MUN use under this water right

STORAGE RATES: No active storage rates associated with MUN use under this water right

::::::::::::::::

AUTHORIZED POINTS(S) OF DIVERSION

Section 6, T 13, R 21E, ID 10 (Internal PDIV_ID = 84330)
QUALIFIERS: NE SE NE
DIST. FROM SE CORNER: 3858 ft North 423 ft West
NUMBER OF WELLS: 1
COMMENT:
OLD LONGITUDE: OLD LATITUDE:
NEW LONGITUDE: 95.113120 NEW LATITUDE: 38.952945
GPS LONGITUDE: GPS LATITUDE:
GPS FEET NORTH: GPS FEET WEST:
COUNTY: DOUGLAS
FIELD OFFICE: TOPEKA FIELD OFFICE
GMD :
BASIN: KANSAS RIVER
STREAM:
SPECIAL_USE_AREA(S):
AQUIFER(S):
> MAIN STEM ALLUVIUM
TEST INFORMATION:
METER ACTION TRAIL:
OVERLAPS:
> A 43665 00 MUN

::::::::::::::::
AUTHORIZED PLACE(S) OF USE
Section 5, T 13, R 21E, ID 1 (Internal PUSE_ID = 7824)
OWNER: CITY OF EUDORA
Address: SUPT OF PUBLIC UTILITIES
** PO BOX 650 7TH & MAIN STS
** EUDORA KS 66025
COMMENT: CITY OF EUDORA & IMMEDIATE VICINITY
OVERLAPS:
> A 21420 00 MUN
> A 38063 00 MUN
> A 38064 00 MUN
> A 42939 00 MUN
> A 45800 00 MUN
> A 43665 00 MUN

::::::::::::::::
WATER USE INFORMATION:

Year	Qualifiers	SC	ID	Date Rcvd	Hours	GPM	Acre-feet	Code	Ac_Irr	Date Msrd	Wtr_Dp	Well_Dp	Reel	Blip
2016	3858N 423W	6	10	01-MAR-17	Report use under A			43665	00					
2015	3858N 423W	6	10	10-MAR-16	Report use under A			43665	00					

Appendix B

Kansas Department of Health and Environment	Public Water Supply Section	Bureau of Water
	Search Dashboard	Help

Water System Detail Information

Water System No.:	KS2004511	Federal Type:	C
Alternate State No.:	I0000	Federal Source:	GW
Water System Name:	EUDORA, CITY OF	System Status :	A
Principal County / City Served :	DOUGLAS / EUDORA	Activity Date :	01-01-1950
Local Name :			

Sample Number: 409558PT

Other Chemical Sample Results

Analyte Code	Analyte Name	Method	Less Than Ind.	Level Type	Reporting Level	Concentration	MCL	Mon Period
1927	ALKALINITY, TOTAL					364.75 MG/L	300 MG/L	
1002	ALUMINUM					18.31 UG/L	0.05 MG/L	
1074	ANTIMONY, TOTAL	200.8	<	MRL	1 UG/L		0.006 MG/L	
1005	ARSENIC	200.8				15.79 UG/L	0.010 MG/L	
1010	BARIUM	200.8				960.6 UG/L	2 MG/L	
1075	BERYLLIUM, TOTAL	200.8	<	MRL	1 UG/L		0.004 MG/L	
1015	CADMIUM		<	MRL	1 UG/L		0.005 MG/L	
1016	CALCIUM	200.7				127.835 MG/L	200 MG/L	
1017	CHLORIDE					3.91 MG/L	250 MG/L	
1020	CHROMIUM	200.8	<	MRL	1 UG/L		0.1 MG/L	
1064	CONDUCTIVITY @ 25 C UMHOS/CM	2510B				671.8 UMHO/CM	1500 UMHO/CM	
1022	COPPER, FREE					0.0016 MG/L	1.3 MG/L	
1910	CORROSIVITY					0.296 LANG		
1025	FLUORIDE	300.0				0.16 MG/L	4.0 MG/L	
1915	HARDNESS, TOTAL (AS CACO3)					367.559 MG/L	400 MG/L	
1028	IRON					12.399 MG/L	0.3 MG/L	
1030	LEAD		<	MRL	.001 MG/L			
1031	MAGNESIUM					11.765 MG/L	150 MG/L	
1032	MANGANESE					563 UG/L	0.05 MG/L	
1035	MERCURY	245.1	<	MRL	.5 UG/L		0.002 MG/L	

1036	NICKEL	200.8				2.804 UG/L	0.1 MG/L	
1040	NITRATE	300.0	<	MRL	.1 MG/L		10 MG/L	
1038	NITRATE-NITRITE		<	MRL	.1 MG/L		10 MG/L	
1041	NITRITE	300.0	<	MRL	.05 MG/L		1 MG/L	
1044	ORTHOPHOSPHATE	300.0				0 MG/L		
1925	PH	150.1				7.23 PH	8.5 PH	
1093	PHOSPHORUS, TOTAL					0.737 MG/L	5 MG/L	
1042	POTASSIUM					5.784 MG/L	100 MG/L	
1045	SELENIUM	200.8				1.734 UG/L	0.05 MG/L	
1049	SILICA	200.7				43.13 MG/L	50 MG/L	
1050	SILVER		<	MRL	1 UG/L		0.1 MG/L	
1052	SODIUM	200.7				8.389 MG/L	100 MG/L	
1055	SULFATE	300.0				42.25 MG/L	250 MG/L	
1930	TDS					462.359 MG/L	500 MG/L	
1085	THALLIUM, TOTAL	200.8	<	MRL	1 UG/L		0.002 MG/L	
0100	TURBIDITY	2130B				112 NTU	1 NTU	
1095	ZINC					0.009 MG/L	5 MG/L	

Kansas Department of Health and Environment	Public Water Supply Section	Bureau of Water
	Search Dashboard	Help

Water System Detail Information

Water System No.:	KS2004511	Federal Type:	C
Alternate State No.:	I0000	Federal Source:	GW
Water System Name:	EUDORA, CITY OF	System Status :	A
Principal County / City Served :	DOUGLAS / EUDORA	Activity Date :	01-01-1950
Local Name :			

Sample Number: 409559PT

Other Chemical Sample Results

Analyte Code	Analyte Name	Method	Less Than Ind.	Level Type	Reporting Level	Concentration	MCL	Mon Period
1927	ALKALINITY, TOTAL					350.02 MG/L	300 MG/L	
1002	ALUMINUM					2.363 UG/L	0.05 MG/L	
1074	ANTIMONY, TOTAL	200.8	<	MRL	1 UG/L		0.006 MG/L	
1005	ARSENIC	200.8				16.18 UG/L	0.010 MG/L	
1010	BARIUM	200.8				798.4 UG/L	2 MG/L	
1075	BERYLLIUM, TOTAL	200.8	<	MRL	1 UG/L		0.004 MG/L	
1015	CADMIUM		<	MRL	1 UG/L		0.005 MG/L	
1016	CALCIUM	200.7				119.59 MG/L	200 MG/L	
1017	CHLORIDE					3.72 MG/L	250 MG/L	
1020	CHROMIUM	200.8	<	MRL	1 UG/L		0.1 MG/L	
1064	CONDUCTIVITY @ 25 C UMHOS/CM	2510B				657.4 UMHO/CM	1500 UMHO/CM	
1022	COPPER, FREE					0.0015 MG/L	1.3 MG/L	
1910	CORROSIVITY					0.209 LANG		
1025	FLUORIDE	300.0				0.15 MG/L	4.0 MG/L	
1915	HARDNESS, TOTAL (AS CACO3)					345.513 MG/L	400 MG/L	
1028	IRON					10.911 MG/L	0.3 MG/L	
1030	LEAD		<	MRL	.001 MG/L			
1031	MAGNESIUM					11.411 MG/L	150 MG/L	
1032	MANGANESE					561.9 UG/L	0.05 MG/L	
1035	MERCURY	245.1	<	MRL	.5 UG/L		0.002 MG/L	

1036	NICKEL	200.8				3.416 UG/L	0.1 MG/L	
1040	NITRATE	300.0	<	MRL	.1 MG/L		10 MG/L	
1038	NITRATE-NITRITE		<	MRL	.1 MG/L		10 MG/L	
1041	NITRITE	300.0	<	MRL	.05 MG/L		1 MG/L	
1044	ORTHOPHOSPHATE	300.0				0 MG/L		
1925	PH	150.1				7.19 PH	8.5 PH	
1093	PHOSPHORUS, TOTAL					0.697 MG/L	5 MG/L	
1042	POTASSIUM					5.465 MG/L	100 MG/L	
1045	SELENIUM	200.8	<	MRL	1 UG/L		0.05 MG/L	
1049	SILICA	200.7				42.524 MG/L	50 MG/L	
1050	SILVER		<	MRL	1 UG/L		0.1 MG/L	
1052	SODIUM	200.7				7.271 MG/L	100 MG/L	
1055	SULFATE	300.0				37.08 MG/L	250 MG/L	
1930	TDS					437.518 MG/L	500 MG/L	
1085	THALLIUM, TOTAL	200.8	<	MRL	1 UG/L		0.002 MG/L	
0100	TURBIDITY	2130B				103 NTU	1 NTU	
1095	ZINC					0.007 MG/L	5 MG/L	

Appendix C

2013

MUNICIPAL WATER USE REPORT
(PUBLIC WATER SUPPLY)

IMPORTANT: YOU MUST REPORT ANNUAL USAGE OR THE REASON FOR NON-USAGE, IN ORDER TO PROTECT YOUR RIGHT TO USE WATER

This is the annual Water Use Report required to retain all Vested or Appropriation Rights. Please begin by reading the instructions for Part A on the reverse side of this page. Also ent are instructions for name and address changes, which include information needed if you have disposed of your interest in any one or more of the water right file numbers listed below. If you have any questions on how to complete this form, please contact the Water Use Coordinator at (785) 296-1054. Please make a copy of the entire Water Use Report for your records, and return the original report to:

Water Use Coordinator
Kansas Department of Agriculture
Division of Water Resources
109 SW 9th, Second Floor
Topeka, Kansas 66612-1283

IMPORTANT

COMPLETE AND RETURN BY MARCH 1, 2014

CERTIFIED MAIL RECOMMENDED

PART A: POINTS OF DIVERSION

Water Right File Number	Legal Descriptions Point(s) of Diversion	Water Meter Data: Beginning Water Meter Reading	Ending Water Meter Reading	Metered Quantity Of Water	UNIT (1000 gal.)	Hours	Pump Rate (gpm)	Well Data: Well Depth	Depth to Water	Date
. 21420-00	2464N 2112W 5-13S-21E 4									
AKA: WELL #4 L-13, BLK 99, CITY OF EUDORA - REPORTED CAPPED										
. 21420-00	2288N 2376W 5-13S-21E 5	N	N	8536		817.1	170 to 300	55'	27'	3-2
AKA: WELL #5 APPROX 231'N&58'E OF INTERSEC 6TH&ACORN L-1,BLK99 STANDBY										
. 38063-00	5180N 1003W 6-13S-21E 2	O T	O T	39669		4271	100 to 140	75'	29'	3-2
AKA: WELL #6										
. 38064-00	5180N 1855W 6-13S-21E 3	A	A	23923		4089	110 to 135	74'	29'	3-2
AKA: WELL #7										
42939-00	4230N 1820W 6-13S-21E 5	U	U	99412		4277	160 to 260	72'	28'	3-2
AKA: WELL #8		G	G							
. 45800-00	3870N 3110W 6-13S-21E 7	I	I	34326		2395	130 to 350	75'	29'	3-2
AKA: WELL #9		L	L							
		S	S							
		A	A	Total						
		L	L	194761						

_____ Check here if you are purchasing from or selling water to other public water suppliers and report amounts on PART B, Columns 2 and 3, and PART E.

Date: 2-24 Telephone: (785) 592-2153

I submit this report as the best information available. I understand that knowingly falsifying the report is a violation of state law.

13 10211 4974 1 1 - MUN Top DG
Office Use FO CO GMD

James E. Brown
Name (Printed or Typed)

James E. Brown
Name (Signature)
Foreman

_____ Owner _____ Tenant _____ Agent

CITY OF EUDORA
SUPT OF PUBLIC UTILITIES
PO BOX 650 7TH & MAIN STS
EUDORA, KS 66025

2013

PART B: MONTHLY WATER USE SUMMARY

MUNICIPAL WATER USE REPORT (PUBLIC WATER SUPPLY)

NOTE: REPORT WATER PUMPED, PURCHASED, AND SOLD FOR THE MONTH OF ACTUAL USE. REPORT ALL AMOUNTS IN UNITS OF **1000 GALLONS.**

Column 1: The amount of water diverted, by month, from all points of diversion (wells or intakes). If possible, raw water meters should be read at the same time of the month as customer meters. The total amount in this column should equal the total of the amounts reported in PART A.

Column 2: The amount of water purchased, by month, from all other public water supply systems or the Kansas Water Office. Please provide further detail in PART E.

Column 3: The amount of water sold, by month, to all other public water supply systems. Please provide further detail in PART E.

Column 4: The amount of water sold, by month, to all industrial, pasture, stockwater, feedlot, and bulk water service connections. For rural water districts, include the amount of water sold to farmsteads using at least 200,000 gallons of water per year. Also include metered power plant usage, even if this water is supplied free.

Column 5: The amount of water sold, by month, to your residential, commercial and institutional customers (include hospitals, schools and prisons).

Column 6: The amount of water used, by month, that is metered at individual service connections and supplied free, such as for public service, treatment processes, and connections receiving free water. Please record metered power plant usage with industrial water use in Column 4.

Column 7: The amount of unaccounted for water, by month. The gallons reported in this column are found by adding the numbers in Columns 1 and 2 and subtracting the numbers in Columns 3, 4, 5, and 6. If you do not sell water to your customers, this column simply represents the total amount of water that you diverted or purchased.

Month	Column 1 Raw Water Diverted Under Your Rights (1000 Gallons)	Column 2 Water Purchased From All Sources (1000 Gallons)	Column 3 Water Sold to Other Public Water Suppliers (1000 Gallons)	Column 4 Water Sold to Your Industrial, Stock, and Bulk Customers (1000 Gallons)	Column 5 Water Sold to Your Residential and Commercial Customers (1000 Gallons)	Column 6 Metered Water Provided Free (1000 Gallons)	Column 7 Unaccounted For Water (See Above Explanation) (1000 Gallons)
Jan.	14165			97	9862	1259	2941
Feb.	13109			90	10115	1499	1405
Mar.	14093			103	9857	1499	2637
Apr.	13865			143	8328	944	4448
May	15908			179	10116	1860	3753
June	16387			161	11635	1975	2616
July	26208			173	13794	3401	8840
Aug.	18209			113	14622	3531	943
Sept.	18378			126	14912	4129	-849
Oct.	15900			105	10935	2100	3427
Nov.	13299			96	11381	2456	-136
Dec.	14289			94	9115	1240	3845
Total	190261			1480	134009	25893	32394

PART C: POPULATION, SERVICE CONNECTIONS, AND WATER RATES

1. Population served: 6400 Estimate the number of persons served directly by your distribution system (Columns 5, 6, and 7).

CITY OF EUDORA

2. Number of **ACTIVE** water service connections as of December 31:

4974

a. 2136 Residential c. 1 Industrial e. _____ Other (specify) _____

b. 131 Commercial/Institutional d. _____ Pasture/Stockwater/Feedlot f. 2268 **Total ACTIVE Service Connections**

3. If you are a city, how many of the active residential water service connections shown in 2a. are located outside of your city limits. 19

4. Date of last water rate change (Month and Year); Jan 2010 If rates changed during the previous year please attach a copy of new rate structures that apply to residential users.

WATER USE REPORT
MUNICIPAL USE (PUBLIC WATER SUPPLY)

NOTE: If you hold water rights for uses other than municipal, the appropriate Water Use Report(s) will be mailed under separate cover.

`TRUCTIONS AND DEFINITIONS FOR PART A:

Water Right File Number: The file number that was originally assigned by the Division of Water Resources to the application for permit to appropriate water for beneficial use or the file number that was originally assigned to the order determining and establishing a vested right to continue the beneficial use of water.

Point of Diversion: The point from which water is obtained, be it a well, dam or intake. **If no water was used from one or more points of diversion, then the reason for non-usage must be given for each of the points of diversion.**

Legal Descriptions: **If an error exists in a legal description, mark through the incorrect portion and enter the correct description immediately above it.** The location of each point of diversion is given by a qualifier followed by the section, township, and range. The qualifier is used to describe the specific location of the point of diversion within the section. For example, "NC S2 NW" reads "near the center of the South Half of the Northwest Quarter." The qualifiers may be the number of feet North and number of feet West of the Southeast corner of the section. In some cases, a portion is included on the next line following the term "aka" (also known as).

Water Meter Data: If the meter has malfunctioned during the year, please indicate in this space and provide hours pumped and pump rate.

Beginning Meter Reading: If a WATER METER is installed, report this year's BEGINNING METER READING (this is the same as last year's ending meter reading), APPLYING ANY MULTIPLICATION FACTOR SHOWN ON THE FACE OF THE METER.

Ending Meter Reading: If a WATER METER is installed report this year's ENDING METER READING, APPLYING ANY MULTIPLICATION FACTOR SHOWN ON THE FACE OF THE METER.

Metered Quantity: If a WATER METER is installed, subtract this year's beginning meter reading from this year's ending meter reading and report the difference, APPLYING ANY MULTIPLICATION FACTOR SHOWN ON THE FACE OF THE METER. Please have the water meter checked to verify its accuracy, if it has not been checked by a qualified person within the past three years.

Meter Unit: Indicate the unit of measure recorded by your water meter (enter "A" for acre-feet, "AI" for acre-inches or "G" for gallons).

Hours Pumped: Enter the number of hours the pump was operated during the calendar year.

Est. Pump Rate: Enter the average rate of pumping in gallons per minute.

Well Data: Well Depth: enter the depth to bottom of well in feet.
Depth to Water: enter the depth to water in feet.
Date Measured: enter the date of the last depth to water measurement.

INSTRUCTIONS FOR NAME, ADDRESS CHANGES:

1. Please check your name and address, which is printed on the reverse side of this page in the lower left corner. If it is incorrect or incomplete, make any necessary changes in the space provided below. If you are no longer the person responsible for completing this report for one or more of the water right file numbers listed on the reverse side of this page, please print or type the information requested below.

Check one: ____ Address Correction ____ New Correspondent ____ New Owner

Water Right File Number(s): _____

Name of New Owner/Title: _____

Address: _____

_____

Date of Change: Month ____ Year ____ Telephone: (___) _____

IF YOU HAVE ADDITIONAL INFORMATION REGARDING THIS WATER USE REPORT, PROVIDE BELOW OR ATTACH ANOTHER PAGE.

MUNICIPAL WATER USE REPORT (PUBLIC WATER SUPPLY)

PART D: WASTEWATER DISCHARGE

Check one:

☐ No wastewater treatment ☐ Pond or lagoon ☒ Wastewater treatment facility ☐ Other facility treats wastewater

If lagoon or treatment facility discharges to a stream, complete the following:

Amount of Discharge, in 1,000 gallons: 156.7685

Does the above amount include rainwater: ☒ Yes ☐ No

Name of stream receiving discharge: Wa Kansas River - Kans. River Basin

PART E: WATER SOLD TO OR PURCHASED FROM OTHER ENTITIES (Report all amounts in units of 1000 gallons)

Please provide the name of each ENTITY that water was sold to or purchased from during the year. Water purchased from the Kansas Water Office should also be recorded here. Report all quantities in units of 1000 gallons. Copy this form as needed to completely report sold and purchased water. The total amount of water purchased each month should be entered in Column 2 of PART B, and the total amount sold each month should be entered in Column 3 of Part B.

Name:

County:

____ Sold To ____ Purchased From

Jan.
Feb.
Mar.
Apr.
May
June
July
Aug.
Sept.
Oct.
Nov.
Dec.
Total

Name:

County:

____ Sold To ____ Purchased From

Jan.
Feb.
Mar.
Apr.
May
June
July
Aug.
Sept.
Oct.
Nov.
Dec.
Total

Name:

County:

____ Sold To ____ Purchased From

Jan.
Feb.
Mar.
Apr.
May
June
July
Aug.
Sept.
Oct.
Nov.
Dec.
Total

Name:

County:

____ Sold To ____ Purchased From

Jan.
Feb.
Mar.
Apr.
May
June
July
Aug.
Sept.
Oct.
Nov.
Dec.
Total

2014

2014
MUNICIPAL WATER USE REPORT
(PUBLIC WATER SUPPLY)

IMPORTANT: YOU MUST REPORT ANNUAL USAGE OR THE **REASON** FOR NON-USAGE, IN ORDER TO PROTECT YOUR RIGHT TO USE WATER

s is the annual Water Use Report **required** to retain all Vested or Appropriation Rights. Please begin by reading the instructions for Part A on the reverse side of this page. Also ɹ ɹnt are instructions for name and address changes, **which include information needed if you have disposed of your interest in any one or more of the water right file numbers listed below.** If you have any questions on how to complete this form, please contact the Water Use Coordinator at (785) 564-6638. Please make a copy of the entire Water Use Report for your records, and return the original report to:

Water Use Coordinator
Kansas Department of Agriculture
Division of Water Resources
1320 Research Park Drive
Manhattan, Kansas 66502

IMPORTANT

COMPLETE AND RETURN BY MARCH 1, 2015

CERTIFIED MAIL RECOMMENDED

PART A: POINTS OF DIVERSION

Water Right File Number	Legal Descriptions Point(s) of Diversion	Water Meter Data: Beginning Water Meter Reading	Ending Water Meter Reading	Metered Quantity Of Water	UNIT	Hours	Pump Rate (gpm)	Well Data: Well Depth	Depth to Water	Date
. 21420-00	2464N 2112W 5-13S-21E 4									
AKA: WELL #4 L-13, BLK 99, CITY OF EUDORA - REPORTED CAPPED										
. 21420-00	2288N 2376W 5-13S-21E 5			[illegible]		97	[illegible]			
AKA: WELL #5 APPROX 231'N&58'E OF INTERSEC 6TH&ACORN L-1,BLK99 STANDBY										
. 38063-00	5180N 1003W 6-13S-21E 2			35,[illegible]		[illegible]	[illegible]			
AKA: WELL #6										
. 38064-00	5180N 1855W 6-13S-21E 3			31,159		[illegible]	[illegible]			
AKA: WELL #7										
42939-00	4230N 1820W 6-13S-21E 5			15,[illegible]		[illegible]	[illegible]			
AKA: WELL #8										
. 45800-00	3870N 3110W 6-13S-21E 7			[illegible]		[illegible]	[illegible]			
AKA: WELL #9										

_____ Check here if you are purchasing from or selling water to other public water suppliers and report amounts on PART B, Columns 2 and 3, and PART E.

Date: [illegible] Telephone: ([illegible]) [illegible]

I submit this report as the best information available. I understand that knowingly falsifying the report is a violation of state law.

14 10295 4974 1 1 - MUN Top DG
Office Use FO CO GMD

Jane E. Brown
Name (Printed or Typed)

[illegible]
Name (Signature)

CITY OF EUDORA
SUPT OF PUBLIC UTILITIES
PO BOX 650 7TH & MAIN STS
EUDORA, KS 66025

_____ Owner _____ Tenant ✓ Agent

WATER USE REPORT
MUNICIPAL USE (PUBLIC WATER SUPPLY)

NOTE: If you hold water rights for uses other than municipal, the appropriate Water Use Report(s) will be mailed under separate cover.

RUCTIONS AND DEFINITIONS FOR PART A:

Water Right File Number: The file number that was originally assigned by the Division of Water Resources to the application for permit to appropriate water for beneficial use or the file number that was originally assigned to the order determining and establishing a vested right to continue the beneficial use of water.

Point of Diversion: The point from which water is obtained, be it a well, dam or intake. **If no water was used from one or more points of diversion, then the reason for non-usage must be given for each of the points of diversion.**

Legal Descriptions: **If an error exists in a legal description, mark through the incorrect portion and enter the correct description immediately above it.** The location of each point of diversion is given by a qualifier followed by the section, township, and range. The qualifier is used to describe the specific location of the point of diversion within the section. For example, "NC S2 NW" reads "near the center of the South Half of the Northwest Quarter." The qualifiers may be the number of feet North and number of feet West of the Southeast corner of the section. In some cases, a portion is included on the next line following the term "aka" (also known as).

Water Meter Data: If the meter has malfunctioned during the year, please indicate in this space and provide hours pumped and pump rate.

Beginning Meter Reading: If a WATER METER is installed, report this year's BEGINNING METER READING (this is the same as last year's ending meter reading), APPLYING ANY MULTIPLICATION FACTOR SHOWN ON THE FACE OF THE METER.

Ending Meter Reading: If a WATER METER is installed report this year's ENDING METER READING, APPLYING ANY MULTIPLICATION FACTOR SHOWN ON THE FACE OF THE METER.

Metered Quantity: If a WATER METER is installed, subtract this year's beginning meter reading from this year's ending meter reading and report the difference, APPLYING ANY MULTIPLICATION FACTOR SHOWN ON THE FACE OF THE METER. Please have the water meter checked to verify its accuracy, if it has not been checked by a qualified person within the past three years.

Meter Unit: Indicate the unit of measure recorded by your water meter (enter "A" for acre-feet, "AI" for acre-inches or "G" for gallons).

Hours Pumped: Enter the number of hours the pump was operated during the calendar year.

Est. Pump Rate: Enter the average rate of pumping in gallons per minute.

Well Data: Well Depth: enter the depth to bottom of well in feet.
Depth to Water: enter the depth to water in feet.
Date Measured: enter the date of the last depth to water measurement.

INSTRUCTIONS FOR NAME, ADDRESS CHANGES:

1. Please check your name and address, which is printed on the reverse side of this page in the lower left corner. If it is incorrect or incomplete, make any necessary changes in the space provided below. If you are no longer the person responsible for completing this report for one or more of the water right file numbers listed on the reverse side of this page, please print or type the information requested below.

Check one: ____ Address Correction ____ New Correspondent ____ New Owner

Water Right File Number(s): _____

Name of New Owner/Title: _____

Address: _____

_____

Date of Change: Month ____ Year ____ Telephone: (___) _____

IF YOU HAVE ADDITIONAL INFORMATION REGARDING THIS WATER USE REPORT, PROVIDE BELOW OR ATTACH ANOTHER PAGE.

PART B: MONTHLY WATER USE SUMMARY

MUNICIPAL WATER USE REPORT (PUBLIC WATER SUPPLY)

NOTE: REPORT WATER PUMPED, PURCHASED, AND SOLD FOR THE MONTH OF ACTUAL USE. REPORT ALL AMOUNTS IN UNITS OF **1000 GALLONS.**

Column 1: The amount of water diverted, by month, from all points of diversion (wells or intakes). If possible, raw water meters should be read at the same time of the month as customer meters. The total amount in this column should equal the total of the amounts reported in PART A.

Column 2: The amount of water purchased, by month, from all other public water supply systems or the Kansas Water Office. Please provide further detail in PART E.

Column 3: The amount of water sold, by month, to all other public water supply systems. Please provide further detail in PART E.

Column 4: The amount of water sold, by month, to all industrial, pasture, stockwater, feedlot, and bulk water service connections. For rural water districts, include the amount of water sold to farmsteads using at least 200,000 gallons of water per year. Also include metered power plant usage, even if this water is supplied free.

Column 5: The amount of water sold, by month, to your residential, commercial and institutional customers (include hospitals, schools and prisons).

Column 6: The amount of water used, by month, that is metered at individual service connections and supplied free, such as for public service, treatment processes, and connections receiving free water. Please record metered power plant usage with industrial water use in Column 4.

Column 7: The amount of unaccounted for water, by month. The gallons reported in this column are found by adding the numbers in Columns 1 and 2 and subtracting the numbers in Columns 3, 4, 5, and 6. If you do not sell water to your customers, this column simply represents the total amount of water that you diverted or purchased.

Month	Column 1 Raw Water Diverted Under Your Rights (1000 Gallons)	Column 2 Water Purchased From All Sources (1000 Gallons)	Column 3 Water Sold to Other Public Water Suppliers (1000 Gallons)	Column 4 Water Sold to Your Industrial, Stock, and Bulk Customers (1000 Gallons)	Column 5 Water Sold to Your Residential and Commercial Customers (1000 Gallons)	Column 6 Metered Water Provided Free (1000 Gallons)	Column 7 Unaccounted For Water (See Above Explanation) (1000 Gallons)
Jan.	[illegible]			[illegible]	[illegible]	[illegible]	[illegible]
Feb.	[illegible]			[illegible]	[illegible]	1266	[illegible]
Mar.	[illegible]			[illegible]	[illegible]	[illegible]	[illegible]
Apr.	[illegible]			[illegible]	[illegible]	1128	[illegible]
May	[illegible]			[illegible]	[illegible]	[illegible]	[illegible]
June	[illegible]			[illegible]	[illegible]	[illegible]	[illegible]
July	[illegible]			[illegible]	[illegible]	[illegible]	[illegible]
Aug.	[illegible]			[illegible]	[illegible]	[illegible]	[illegible]
Sept.	[illegible]			[illegible]	[illegible]	[illegible]	[illegible]
Oct.	[illegible]			[illegible]	[illegible]	1488	[illegible]
Nov.	[illegible]			[illegible]	[illegible]	[illegible]	[illegible]
Dec.	[illegible]			[illegible]	[illegible]	[illegible]	[illegible]
Total	[illegible]			[illegible]	[illegible]	[illegible]	[illegible]

PART C: POPULATION, SERVICE CONNECTIONS, AND WATER RATES

1. Population served: [illegible] Estimate the number of persons served directly by your distribution system (Columns 5, 6, and 7).

CITY OF EUDORA

2. Number of **ACTIVE** water service connections as of December 31:

4974

a. [illegible] Residential c. 1 Industrial e. [illegible] Other (specify) [illegible]

b. [illegible] Commercial/Institutional d. [illegible] Pasture/Stockwater/Feedlot f. _____ **Total ACTIVE Service Connections**

3. If you are a city, how many of the active residential water service connections shown in 2a. are located outside of your city limits. [illegible]

4. Date of last water rate change (Month and Year); [illegible] If rates changed during the previous year, please attach a copy of new rate structures that apply to residential users.

MUNICIPAL WATER USE REPORT (PUBLIC WATER SUPPLY)

PART D: WASTEWATER DISCHARGE

Check one:

☐ No wastewater treatment ☐ Pond or lagoon ☐ Wastewater treatment facility ☐ Other facility treats wastewater

If lagoon or treatment facility discharges to a stream, complete the following:

Amount of Discharge, in 1,000 gallons: 163,192

Does the above amount include rainwater: ☐ Yes ☐ No

Name of stream receiving discharge: [illegible]

PART E: WATER SOLD TO OR PURCHASED FROM OTHER ENTITIES (Report all amounts in units of 1000 gallons)

Please provide the name of each ENTITY that water was sold to or purchased from during the year. Water purchased from the Kansas Water Office should also be recorded here. Report all quantities in units of 1000 gallons. Copy this form as needed to completely report sold and purchased water. The total amount of water purchased each month should be entered in Column 2 of PART B, and the total amount sold each month should be entered in Column 3 of Part B.

Name: _____

County: _____

	____ Sold To	____ Purchased From
Jan.		
Feb.		
Mar.		
Apr.		
May		
June		
July		
Aug.		
Sept.		
Oct.		
Nov.		
Dec.		
Total		

Name: _____

County: _____

	____ Sold To	____ Purchased From
Jan.		
Feb.		
Mar.		
Apr.		
May		
June		
July		
Aug.		
Sept.		
Oct.		
Nov.		
Dec.		
Total		

Name: _____

County: _____

	____ Sold To	____ Purchased From
Jan.		
Feb.		
Mar.		
Apr.		
May		
June		
July		
Aug.		
Sept.		
Oct.		
Nov.		
Dec.		
Total		

Name: _____

County: _____

	____ Sold To	____ Purchased From
Jan.		
Feb.		
Mar.		
Apr.		
May		
June		
July		
Aug.		
Sept.		
Oct.		
Nov.		
Dec.		
Total		

2015

MUNICIPAL WATER USE REPORT
(PUBLIC WATER SUPPLY)

IMPORTANT: YOU MUST REPORT ANNUAL USAGE OR THE REASON FOR NON-USAGE, IN ORDER TO PROTECT YOUR RIGHT TO USE WATER

.s is the annual Water Use Report **required** to retain all Vested or Appropriation Rights. Please begin by reading the instructions for Part A on the reverse side of this page. Also present are instructions for name and address changes, **which include information needed if you have disposed of your interest in any one or more of the water right file numbers listed below.** If you have any questions on how to complete this form, please contact the Water Use Coordinator at (785) 564-6638. Please make a copy of the entire Water Use Report for your records, and return the original report to:

Water Use Coordinator
Kansas Department of Agriculture
Division of Water Resources
1320 Research Park Drive
Manhattan, Kansas 66502

IMPORTANT

COMPLETE AND RETURN BY MARCH 1, 2016

CERTIFIED MAIL RECOMMENDED

PART A: POINTS OF DIVERSION

Water Right File Number	Legal Descriptions Point(s) of Diversion	Water Meter Data: Beginning Water Meter Reading	Water Meter Data: Ending Water Meter Reading	Water Meter Data: Metered Quantity Of Water	UNIT	Hours	Pump Rate (gpm)	Well Data: Well Depth	Well Data: Depth to Water	Well Data: Date
. 21420-00 2288N 2376W	5-13S-21E 5	58767	86539	27772		1823	253.9	53	33.6	1-16
AKA: WELL #5 APPROX 231'N&58'E OF INTERSEC	6TH&ACORN L-1,BLK99 STANDBY									
. 38063-00 5180N 1003W	6-13S-21E 2	116609	149471	32862		2038	263.7	25	27.1	1-16
AKA: WELL #6										
. 38064-00 5180N 1855W	6-13S-21E 3	118649	161379	42730		2929	243	25	27.1	1-16
AKA: WELL #7										
. 42939-00 4230N 1820W	6-13S-21E 5	228930	267896	38966		2707	239	77	22.5	1-16
AKA: WELL #8										
:3665-00 3858N 423W	6-13S-21E 10	old meter								
. 45800-00 3870N 3110W	6-13S-21E 7!	912296	950773	38477		1057	606	72	24	1-16
AKA: WELL #9		new meter 7-1-15 well #								
. 49364-00 3858N 423W	6-13S-21E 10	Report Under 43665-00								
		000000	190238	19023		1402	226			

_____ Check here if you are purchasing from or selling water to other public water suppliers and report amounts on **PART B**, Columns 2 and 3, and **PART E**.

Date: 3-7-16 Telephone: (785) 542-2153

I submit this report as the best information available. I understand that knowingly falsifying the report is a violation of state law.

15 10245 4974 1 1 - MUN Top DG
YEAR PIN PERSON ID FO CO GMD

Eldon Brown
Name (Printed or Typed)

Eldon Brown
Name (Signature)

CITY OF EUDORA
SUPT OF PUBLIC UTILITIES
PO BOX 650 7TH & MAIN STS
EUDORA, KS 66025

_____ Owner _____ Tenant X Agent

2015

MUNICIPAL WATER USE REPORT (PUBLIC WATER SUPPLY)

PART B: MONTHLY WATER USE SUMMARY

NOTE: REPORT WATER PUMPED, PURCHASED, AND SOLD FOR THE MONTH OF ACTUAL USE. REPORT ALL AMOUNTS IN UNITS OF **1000 GALLONS.**

Column 1: The amount of water diverted, by month, from all points of diversion (wells or intakes). If possible, raw water meters should be read at the same time of the month as customer meters. The total amount in this column should equal the total of the amounts reported in PART A.

Column 2: The amount of water purchased, by month, from all other public water supply systems or the Kansas Water Office. Please provide further detail in PART E.

Column 3: The amount of water sold, by month, to all other public water supply systems. Please provide further detail in PART E.

Column 4: The amount of water sold, by month, to all industrial, pasture, stockwater, feedlot, and bulk water service connections. For rural water districts, include the amount of water sold to farmsteads using at least 200,000 gallons of water per year. Also include metered power plant usage, even if this water is supplied free.

Column 5: The amount of water sold, by month, to your residential, commercial and institutional customers (include hospitals, schools and prisons).

Column 6: The amount of water used, by month, that is metered at individual service connections and supplied free, such as for public service, treatment processes, and connections receiving free water. Please record metered power plant usage with industrial water use in Column 4.

Column 7: The amount of unaccounted for water, by month. The gallons reported in this column are found by adding the numbers in Columns 1 and 2 and subtracting the numbers in Columns 3, 4, 5, and 6. If you do not sell water to your customers, this column simply represents the total amount of water that you diverted or purchased.

Month	Column 1 Raw Water Diverted Under Your Rights **(1000 Gallons)**	Column 2 Water Purchased From All Sources **(1000 Gallons)**	Column 3 Water Sold to Other Public Water Suppliers **(1000 Gallons)**	Column 4 Water Sold to Your Industrial, Stock, and Bulk Customers **(1000 Gallons)**	Column 5 Water Sold to Your Residential and Commercial Customers **(1000 Gallons)**	Column 6 Metered Water Provided Free **(1000 Gallons)**	Column 7 Unaccounted For Water (See Above Explanation) **(1000 Gallons)**
Jan.	15964	—	—	1421	10283	4	4256
Feb.	14564			1086	9508	361	3609
Mar.	17183			1001	7976	145	8061
Apr.	17254			922	11880	128	4324
May	18884			984	11017	112	6741
June	25657			1313	9941	3997	10406
July	16483			1105	12305	2394	679
Aug.	15618			1086	17287	1142	(3897)
Sept.	15900			1037	11850	813	2200
Oct.	16476			583	12428	715	2750
Nov.	12920			1057	12058	618	(813)
Dec.	12955			878	11860	1149	(932)
Total	199828			12473	138843	11578	37384

36 9 34

PART C: POPULATION, SERVICE CONNECTIONS, AND WATER RATES

CITY OF EUDORA

4974

1. Population served: 6500 Estimate the number of persons served directly by your distribution system (Columns 5, 6, and 7).

2. Number of **ACTIVE** water service connections as of December 31: 2325

   a. 2170 Residential c. 1 Industrial e. _____ Other (specify) _____

   b. 54 Commercial/Institutional d. _____ Pasture/Stockwater/Feedlot f. 2325 **Total ACTIVE Service Connections**

3. If you are a city, how many of the active residential water service connections shown in 2a. are located outside of your city limits. 20

4. Date of last water rate change (Month and Year); _____ If rates changed during the previous year, please attach a copy of new rate structures that apply to residential users.

2016

2016
MUNICIPAL WATER USE REPORT
(PUBLIC WATER SUPPLY)

IMPORTANT: YOU MUST REPORT ANNUAL USAGE OR THE REASON FOR NON-USAGE, IN ORDER TO PROTECT YOUR RIGHT TO USE WATER

This is the annual Water Use Report required to retain all Vested or Appropriation Rights. Please begin by reading the Instructions for Part A on the reverse side of this page. Also present are instructions for name and address changes, which include information needed if you have disposed of your interest in any one or more of the water right file numbers listed below. If you have any questions on how to complete this form, please contact the Water Use Coordinator at (785) 564-6638. Please make a copy of the entire Water Use Report for your records, and return the original report to:

Water Use Coordinator
Kansas Department of Agriculture
Division of Water Resources
1320 Research Park Drive
Manhattan, Kansas 66502

IMPORTANT

COMPLETE AND RETURN BY MARCH 1, 2017

CERTIFIED MAIL RECOMMENDED

PART A: POINTS OF DIVERSION

Water Right File Number	Legal Descriptions Point(s) of Diversion		Water Meter Data: Beginning Water Meter Reading	Ending Water Meter Reading	Metered Quantity Of Water	UNIT	Hours	Pump Rate (gpm)	Well Data: Well Depth	Depth to Water	Date
. 21420-00	2288N 2376W 5-13S-21E 5	M	~~16,537,000~~ Meter Malfunction	End Read 5584,000 Meter Malfunction	16,801,000	T	1077	260	53'	27'	2-27-2017
AKA: WELL #5 APPROX 231'N&58'E OF INTERSEC 6TH&ACORN L-1,BLK99 STANDBY											
. 38063-00	5180N 1003W 6-13S-21E 2	M	149,471,000 Meter Malfunction	Meter Malfunction	47,242,000	T	2710	290	75'	28'	2-27-2017
AKA: WELL #6				End Read 189330,000							
. 38064-00	5180N 1855W 6-13S-21E 3	M	~~164,379~~ 164,379,000	203,553,000	39,174,000	G	2805	233	77'	29'	2-27-2017
AKA: WELL #7											
. 42939-00	4230N 1820W 6-13S-21E 5	M	267,896,000	313,507,000	45,611,000	G	2900	262	72'	28'	2-27-2017
AKA: WELL #8											
. 43665-00	3858N 423W 6-13S-21E 10	5									
. 45800-00	3870N 3110W 6-13S-21E 7	M	19,023,000	51,800,000	32,776,000	G	2252	243	75'	29'	2-27-2017
AKA: WELL #9											
. 49364-00	3858N 423W 6-13S-21E 10	Report Under 43665-00									

_____ Check here if you are purchasing from or selling water to other public water suppliers and report amounts on PART B, Columns 2 and 3, and PART E.

WATER RESOURCES RECEIVED
MAR 01 2017
KS DEPT OF AGRICULTURE

Date: 2-27-2017 Telephone: (785) 542-2153

Email: ebrown@cityofeudoraks.gov

I submit this report as the best information available. I understand that knowingly falsifying the report is a violation of state law.

16 10160 4974 1 1 - MUN Top DG
YEAR PIN PERSON ID FO CO GMD

James E Brown
Name (Printed or Typed)

James E. Brown
Name (Signature)

CITY OF EUDORA
SUPT OF PUBLIC UTILITIES
PO BOX 650 7TH & MAIN STS
EUDORA, KS 66025

_____ Owner _____ Tenant X Agent

PART B: MONTHLY WATER USE SUMMARY

MUNICIPAL WATER USE REPORT (PUBLIC WATER SUPPLY)
2016

NOTE: REPORT WATER PUMPED, PURCHASED, AND SOLD FOR THE MONTH OF ACTUAL USE. REPORT ALL AMOUNTS IN UNITS OF **1000 GALLONS.**

Column 1: The amount of water diverted, by month, from all points of diversion (wells or intakes). If possible, raw water meters should be read at the same time of the month as customer meters. The total amount in this column should equal the total of the amounts reported in PART A.

Column 2: The amount of water purchased, by month, from all other public water supply systems or the Kansas Water Office. Please provide further detail in PART E.

Column 3: The amount of water sold, by month, to all other public water supply systems. Please provide further detail in PART E.

Column 4: The amount of water sold, by month, to all industrial, pasture, stockwater, feedlot, and bulk water service connections. For rural water districts, include the amount of water sold to farmsteads using at least 200,000 gallons of water per year. Also include metered power plant usage, even if this water is supplied free.

Column 5: The amount of water sold, by month, to your residential, commercial and institutional customers (include hospitals, schools and prisons).

Column 6: The amount of water used, by month, that is metered at individual service connections and supplied free, such as for public service, treatment processes, and connections receiving free water. Please record metered power plant usage with industrial water use in Column 4.

Column 7: The amount of unaccounted for water, by month. The gallons reported in this column are found by adding the numbers in Columns 1 and 2 and subtracting the numbers in Columns 3, 4, 5, and 6. If you do not sell water to your customers, this column simply represents the total amount of water that you diverted or purchased.

Month	Column 1 Raw Water Diverted Under Your Rights (1000 Gallons)	Column 2 Water Purchased From All Sources (1000 Gallons)	Column 3 Water Sold to Other Public Water Suppliers (1000 Gallons)	Column 4 Water Sold to Your Industrial, Stock, and Bulk Customers (1000 Gallons)	Column 5 Water Sold to Your Residential and Commercial Customers (1000 Gallons)	Column 6 Metered Water Provided Free (1000 Gallons)	Column 7 Unaccounted For Water (See Above Explanation) (1000 Gallons)
Jan.	14,013,000	0	0	110,000	9,256,000	1,573,000	3,074,000
Feb.	13,197,000	0	0	83,000	9,647,000	2,333,000	1,134,000
Mar.	14,873,000			105,000	11,381,000	2,160,000	~~3,387,000~~ 1227
Apr.	15,129,000			126,000	10,308,000	1,953,000	2,742,000
May	14,854,000			85,000	11,381,000	2,173,000	1,215,000
June	20,566,000			94,000	9,849,000	3,159,000	7,464,000
July	19,661,000			111,000	18,496,000	2,586,000	-1,532,000
Aug.	17,521,000			116,000	12,520,000	2,311,000	2,574,000
Sept.	14,998,000			80,000	13,367,000	2,860,000	- 1,309,000
Oct.	14,489,000			96,000	13,320,000	1,520,000	-447,000
Nov.	12,958,000			86,000	9,872,000	1,398,000	~~1,242,000~~ 1602
Dec.	12,925,000			95,000	9,690,000	1,264,000	1,876,000
Total	185,184,000			1,187,000	139,087,000	25,290,000	~~27,102,000~~ 19620

KS DEPT OF AGRICULTURE
MAR 01 2017
WATER RESOURCES
RECEIVED

PART C: POPULATION, SERVICE CONNECTIONS, AND WATER RATES

1. Population served: 6500 Estimate the number of persons served directly by your distribution system (Columns 5, 6, and 7).

City of Eudora
4974

2. Number of ACTIVE water service connections as of December 31:

a. 2176 Residential
b. 102 Commercial/Institutional
c. 1 Industrial
d. 0 Pasture/Stockwater/Feedlot
e. _____ Other (specify) _____
f. 2279 Total ACTIVE Service Connections

3. If you are a city, how many of the active residential water service connections shown in 2a. are located outside of your city limits. 19

4. Date of last water rate change (Month and Year): 1-1-17 If rates changed during the previous year, please attach a copy of new rate structures that apply to residential users.

MUNICIPAL WATER USE REPORT (PUBLIC WATER SUPPLY)

PART D: WASTEWATER DISCHARGE

Check one:

☐ No wastewater treatment ☐ Pond or lagoon ☒ Wastewater treatment facility ☐ Other facility treats wastewater

If lagoon or treatment facility discharges to a stream, complete the following:

Amount of Discharge, in 1,000 gallons: 175,029

Does the above amount include rainwater: ☒ Yes ☐ No

Name of stream receiving discharge: Wakarusa

PART E: WATER SOLD TO OR PURCHASED FROM OTHER ENTITIES (Report all amounts in units of 1000 gallons)

Please provide the name of each ENTITY that water was sold to or purchased from during the year. Water purchased from the Kansas Water Office should also be recorded here. Report all quantities in units of 1000 gallons. Copy this form as needed to completely report sold and purchased water. The total amount of water purchased each month should be entered in Column 2 of PART B, and the total amount sold each month should be entered in Column 3 of Part B.

Name:

County:

	____ Sold To	____ Purchased From
Jan.		
Feb.		
Mar.		
Apr.		
May		
June		
July		
Aug.		
Sept.		
Oct.		
Nov.		
Dec.		
Total		

Name:

County:

	____ Sold To	____ Purchased From
Jan.		
Feb.		
Mar.		
Apr.		
May		
June		
July		
Aug.		
Sept.		
Oct.		
Nov.		
Dec.		
Total		

Name:

County:

	____ Sold To	____ Purchased From
Jan.		
Feb.		
Mar.		
Apr.		
May		
June		
July		
Aug.		
Sept.		
Oct.		
Nov.		
Dec.		
Total		

Name:

County:

	____ Sold To	____ Purchased From
Jan.		
Feb.		
Mar.		
Apr.		
May		
June		
July		
Aug.		
Sept.		
Oct.		
Nov.		
Dec.		
Total		

Kansas Annual Water Use Reporting System

Water Use List | Print Report | View Report | Instructions | Terms and Definitions | Change Address | Log out

Congratulations! You have completed the report for **CITY OF EUDORA**:

Date Completed: 02/22/2018

Type of Use: Municipal

PIN Number: 10049

Person ID Number: 4974

Report Year: 2017

Confirmation Number: 22220181452996

Print This Page | Print Complete Report (printouts look best in landscape orientation)

If you have any comments or suggestions, or if you have submitted your report and need to amend it, e-mail DWR at:

wateruse@kda.ks.gov
or call:
785-564-6638

Thanks for using the online water use reporting system.
Please DO **NOT** mail in your PAPER or CARDSTOCK form as this will confuse things.
Your online report is official.

Log Out

Contact us: 785-564-6638 wateruse@kda.ks.gov

Complete Summary for CITY OF EUDORA
MUN - Person Id: 4974
SUPT OF PUBLIC UTILITIES
PO BOX 650 7TH & MAIN STS, EUDORA, KS 66025
785-542-2153

Date Submitted: 22-FEB-18
Reported by: James Brown, ebrown@cityofeudoraks.gov, 785-542-2153
Agent

Part A: Points of Diversion Summary

Total water used: 158,761,000 Gallons (487 AF)

File Number	Meter Readings	Hours & Rate	Quantity	Depth to Water	Depth of Well	Date Well Measured	Comment
21420-00 2288'N 2376'W 5-13-21E NW NW SE CIN: 5 WELL _5 APPROX 231'N&58'E OF INTERSEC 6TH&ACORN L-1BLK99 STANDBY	Begin Meter Reading: 15610000 End Meter Reading: 25005000	Hours: 585 Rate: 268	9,395,000 Gallons (Metered)	33	53	09/04/2017	
38063-00 5180'N 1003'W 6-13-21E NW NE NE CIN: 2 WELL _6	Begin Meter Reading: 18933000 End Meter Reading: 54112000	Hours: 2699 Rate: 217	35,179,000 Gallons (Metered)	27	75	12/12/2017	

File Number	Meter Readings	Hours & Rate	Quantity	Depth to Water	Depth of Well	Date Well Measured	Comment
38064-00 5180'N 1855'W 6-13-21E NE NW NE CIN: 3 WELL _7	Begin Meter Reading: 203553000 End Meter Reading: 239638000	Hours: 2627 Rate: 235	36,085,000 Gallons (Metered)	27	77	12/18/2017	
42939-00 4230'N 1820'W 6-13-21E SE NW NE CIN: 5 WELL _8	Begin Meter Reading: 313507000 End Meter Reading: 347439000	Hours: 2242 Rate: 252	33,932,000 Gallons (Metered)	22	72	12/13/2017	
43665-00 3858'N 423'W 6-13-21E NE SE NE CIN: 10							Reported non-use: No water used

File Number	Meter Readings	Hours & Rate	Quantity	Depth to Water	Depth of Well	Date Well Measured	Comment
45800-00 3870'N 3110'W 6-13-21E SE SE NW CIN: 7 WELL _9	Begin Meter Reading: 51800000 End Meter Reading: 95970000	Hours: 3095 Rate: 238	44,170,000 Gallons (Metered)	24	75	12/18/2017	
49364-00 3858'N 423'W 6-13-21E NE SE NE CIN: 10							Reported under A 43665 00

Part B: Monthly Water Use Summary

(all amounts are in 1000 gallon units)

	Column 1 Raw Water Diverted	Column 2 Water Purchased From All Sources	Column 3 Water Sold to Public Suppliers	Column 4 Water Sold to Industrial, Stock Bulk Customers	Column 5 Water Sold to Residential and Commercial Customers	Column 6 Metered Water Provided Free	Column 7 Unaccounted for Water	Column 8 % of Unaccounted for Water
Jan	12,827	0	0	1,116	7,814	256	3,641	28
Feb	10,963	0	0	1,150	9,561	900	-648	-6
Mar	12,584	0	0	1,199	10,488	1,085	-188	-1
Apr	12,314	0	0	1,254	9,234	1,036	790	6
May	13,388	0	0	1,516	10,218	907	747	6
Jun	14,835	0	0	1,773	11,415	1,439	208	1
Jul	16,307	0	0	1,711	13,295	1,678	-377	-2
Aug	14,695	0	0	1,334	11,917	1,300	144	1
Sep	14,559	0	0	1,568	12,113	896	-18	0
Oct	12,816	0	0	1,064	9,851	750	1,151	9
Nov	11,392	0	0	1,177	9,365	720	130	1
Dec	12,076	0	0	1,298	10,610	798	-630	-5
Total	158,756	0	0	16,160	125,881	11,765	4,950	3

Part C: Population, Service Connections and Water Rates

1. Estimate the number of persons served directly by your distribution system: 6500

2. Number of ACTIVE water service connections as of December 31st 2017:
   a) Residential: 2317 23 irrigation
   b) Commercial/Institutional: 1622 1 irrigation
   c) Industrial: 1
   d) Pasture/Stockwater/Feedlot: 0
   e) Other Connections: 0

3. Other Connection Explanation:

4. Total ACTIVE Service Connections: 2480

5. If you are a city, how many of the active residential water service connections are located outside of your city limits: 20

Part D: Discharge Amount and Location Summary

1. Wastewater Discharge Treatment Method: Wastewater treatment facility
2. If lagoon or treatment facility discharges to a stream through a meter: 194574 x1000
3. Does the above amount include rainwater? Yes
4. Name of stream receiving discharge: Wakarusa

WATER USE REPORT NUMBER'S FOR 2013

	WELLS											SLUDGE STATION	BULK WATER	CITY HALL BILLING NUMBERS
MONTH	#5 ETM	#5 K gal	#6 ETM	#6 K gal	#7ETM	#7 K gal	#8 ETM	#8 K gal	#9 ETM	#9 K gal	total K gal	K gal	gallons	K gal
JAN.	0	0	381.5	3737	481.5	2501	382.1	7927	0	0	14165	331.800	971.58	11121
FEB.	3.2	15	355.1	3481	358	2201	353.7	7410	0.1	2	13109	736.800	898.90	11614
MAR.	0	0	387	3773	398.4	2215	387.6	8105	0	0	14093	459.600	1029.75	11353
APRIL	0	0	390.4	3746	390.6	2059	391	8060	0	0	13865	348.600	1447.48	9272
MAY	0	0	439.1	4168	439.1	2115	441	8639	71.6	986	15908	392.400	1791.49	11976
JUNE	0	0	380.9	3664	381	1212	382.3	5768	382.3	5743	16387	372.600	1609.88	13610
JULY	285.5	2892	403.3	3684	403.2	1216	404.2	7602	404.4	6005	21399	488.400	1731.16	17195
AUG.	315.6	3375	313.8	2870	217.2	599	314.6	5942	313.3	4670	17456	458.400	1128.14	18153
SEPT.	212.8	2254	331.3	3015	130.9	1243	332.1	5794	332.4	4975	17281	492.600	1260.23	19041
OCT.	0	0	321	2792	321	3283	321.8	4733	321.9	4430	15238	356.400	1048.80	12375
NOV.	0	0	278.4	2361	278.8	2667	279.5	4562	278.7	3641	13231	462.600	956.56	13840
DEC.	0	0	289.5	2378	289.5	2612	287.8	4870	290.3	3874	13734	373.200	944.10	10655
TOT.	817.1	8536	4271.3	39669	4089.2	23923	4277.7	79412	2395.0	34326	185866	5273.400	14818.07	160205

Bulk water in gallons, NOT 1000 gallons K gallons=1000 gallons

WATER USE REPORT NUMBER'S FOR 2014

	WELLS											SLUDGE STATION	BULK WATER
MONTH	#5 ETM	#5 1000 gal	#6 ETM	#6 1000 gal	#7ETM	#7 1000 gal	#8 ETM	#8 1000 gal	#9 ETM	#9 1000 gal	total 1000 gal	1000 gal	1000 gal
JAN.	0	0	286.3	2294	353	3133	351.8	5846	353.7	4642	15915	510.000	99
FEB.	0	0	343	2881	402	2894	399.1	6226	83.4	1301	13303	433.800	92
MAR.	0	0	438	3679	438	3154	438	6833	402	6271	19937	702.600	105
APRIL	0	0	451	3788	451	3247	451	7036	31	484	14555	914.400	124
MAY	88	1056	37.9	318	508.5	6224	531.4	8290	7.4	150	16038	1017.600	147
JUNE	62	744	127.8	3228	200.6	1444	281.8	3043	313.9	3145	11605	869.400	143
JULY	137.7	1429	270.9	2276	140.7	1528	408.9	5790	409.1	5940	16963	1003.200	162
AUG.	407.3	4203	0	0	407.4	4327	408	6096	408.3	5782	20407	1020.600	158
SEPT.	114.6	1375	120.3	1011	308.5	3332	293.5	3892	317.7	3870	13479	714.600	117
OCT.	1	12	0.4	3	138.6	998	339.4	5295	405.4	6324	12632	646.200	101
NOV.	0.1	1	292.1	7133	12.7	91	218.7	3412	245	3822	14459	685.800	91
DEC.	124.8	1498	16.6	139	246	1771	284	4430	258.8	4037	11876	493.800	82
TOT.	935.5	10319	2384.3	26751	3607.0	32144	4405.6	66188	3235.7	45768	181169	9012.000	1420

EUDORA WTP MONTHLY REPORT

MONTH Dec
YEAR 2015

CHEMICAL USAGE

PHOSPHATE LPC-5	HYDRATED LIME	AQUA HAWK 457	AQUA 307	CHLORINE
0 lbs.	46,720 lbs.	1306 lbs.	84 lbs.	826 lbs.

WELL USAGE

	#5	#6		#7		#8	
PRESENT HOURS	3793	PRESENT HOURS	935.6	PRESENT HOURS	9881.5	PRESENT HOURS	3827
PREVIOUS HOURS	3738.7	PREVIOUS HOURS	768.3	PREVIOUS HOURS	9665.3	PREVIOUS HOURS	3625.5
HOURS RUN	54.3	HOURS RUN	167.3	HOURS RUN	337.4	HOURS RUN	201.5
MINUTES RUN	3258	MINUTES RUN	10038	MINUTES RUN	20244	MINUTES RUN	12090
PRESENT READING	86539	PRESENT READING	149471	PRESENT READING	161379	PRESENT READING	267896
PREVIOUS READING	85614	PREVIOUS READING	147008	PREVIOUS READING	157933	PREVIOUS READING	265120
1000 GAL USED	925.000	1000 GAL USED	2463.000	1000 GAL USED	3446.000	1000 GAL USED	2776.000
AVG. FLOW / GPM	3.522162162	AVG. FLOW / GPM	4.075517661	AVG. FLOW / GPM	5.874637261	AVG. FLOW / GPM	4.35518732

#9	
PRESENT HOURS	9446.6
PREVIOUS HOURS	9222
HOURS RUN	224.6
MINUTES RUN	13476
PRESENT READING	19.0238
PREVIOUS READING	15.6787
1000 GAL USED	3.345
AVG. FLOW / GPM	4028.579116

TOTAL WELL PUMPED 1000 G

TOTAL POTABLE WATER PUMPED	
PRESENT READING ON THE WATER PLANT METER	684979
PREVIOUS READING ON THE WATER PLANT METER	671444
1000 GALLONS PUMPED	13535

(first number left of the decimal is 100 gallons on the bulk meter)

BULK METER USAGE	
PRESENT READING ON THE BULK METER	294345.82
PREVIOUS READING ON THE BULK METER	293466.85
1000 Gallons Used	878.970

	#1	#2	SLUDGE STATION
PRESENT READING	2920.4	5050.2	100 GAL
PREVIOUS READING	2883.2	5015.3	432.600
HOURS RUN	37.2	34.9	

EUDORA WTP MONTHLY REPORT

MONTH JAN
YEAR 2015

CHEMICAL USAGE

PHOSPHATE LPC-5	HYDRATED LIME	AQUA HAWK 457	AQUA 307	CHLORINE
0 lbs.	49,120 lbs.	3791 lbs.	789 lbs.	1,168 lbs.

WELL USAGE

	#5	#6		#7		#8	
PRESENT HOURS	1961	PRESENT HOURS	9,070.90	PRESENT HOURS	7080.6	PRESENT HOURS	1418.8
PREVIOUS HOURS	1913	PREVIOUS HOURS	8,841.80	PREVIOUS HOURS	6981.7	PREVIOUS HOURS	1070.4
HOURS RUN	48	HOURS RUN	229.10	HOURS RUN	98.90	HOURS RUN	348.40
MINUTES RUN	2880	MINUTES RUN	13746	MINUTES RUN	5934	MINUTES RUN	20904
PRESENT READING	59287	PRESENT READING	121630	PRESENT READING	119552	PRESENT READING	232900
PREVIOUS READING	58767	PREVIOUS READING	116609	PREVIOUS READING	118649	PREVIOUS READING	228930
1000 GAL USED	520.000	1000 GAL USED	5021.000	1000 GAL USED	903.000	1000 GAL USED	3970.000
AVG. FLOW / GPM	5.5384615	AVG. FLOW / GPM	2.7377017	AVG. FLOW / GPM	6.571428571	AVG. FLOW / GPM	5.265491184

TOTAL WELL PUMPED 1000 G	(7,454,621.000)

TOTAL POTABLE WATER PUMPED	
PRESENT READING ON THE WATER PLANT METER	663455
PREVIOUS READING ON THE WATER PLANT METER	650650.7
1000 GALLONS PUMPED	12804.3

(first number left of the decimal is 100 gallons on the bulk meter)

BULK METER USAGE	
PRESENT READING ON THE BULK METER	283259.02
PREVIOUS READING ON THE BULK METER	281837.58
1000 Gallons Used	1,421.440

	#1	#2	SLUDGE STATION
PRESENT READING	2278.5	4553.6	100 GAL
PREVIOUS READING	2220.2	4401.5	1262.400
HOURS RUN	58.3	152.1	

#9	
PRESENT HOURS	7,128
PREVIOUS HOURS	6946.3
HOURS RUN	182.10
MINUTES RUN	10926
PRESENT READING	1657931
PREVIOUS READING	9122966
1000 GAL USED	-7465035.000
AVG. FLOW / GPM	-0.001463623

WATER USE REPORT NUMBER'S FOR 2017

	WELLS											SLUDGE STATION	BULK WATER	CITY HALL BILLING NUMBERS
MONTH	#5 ETM	#5 1000 gal	#6 ETM	#6 1000 gal	#7ETM	#7 1000 gal	#8 ETM	#8 1000 gal	#9 ETM	#9 1000 gal	total 1000 gal	1000 gal	1000 gal	1000 gal
JAN.	35.2	568	126.8	1804	267.2	3986	130.4	1984	317.9	4485	12827	304.800	927	
FEB.	12.4	202	192.4	2574	167.7	2466	197.4	3026	190.4	56950	65218	390.000	961	
MAR.	11.3	183	105.1	1443	137	1855	306.3	4768	297.1	4336	12585	324.000	946	
APRIL	3.5	8	180.6	2835	186.8	2917	206.7	3356	203	3198	12314	308.400	922	
MAY	110.9	1818	213.7	3576	245.9	3897	212.4	3384	244.4	714	13389	355.800	1212	
JUNE	0	5	359.7	5372	193.6	2411	36.9	501	360.4	6551	14840	361.800	1351	
JULY	334.1	5314	281.4	4134	102.7	1523	221.4	3095	143.2	2241	16307	379.800	1165	
AUG.	33.3	498	217.6	2690	227.7	2855	343.2	4574	274.9	4079	14696	495.000	774	
SEPT.	44.6	684	175.1	2110	315.2	3815	325.6	4886	249.3	3065	14560	363.600	1050	
OCT.	8.3	120	493.9	3692	299.3	3594	197.4	3274	165.8	2137	12817	238.200	699	
NOV.	0	-29	292.6	3973	166.3	2320	7.5	94	322.5	5005	11363	462.600	829	
DEC.	0	-18	60.3	976	318.1	4446	57.3	990	321.3	5664	12058	268.200	975	
TOT.	**593.6**	**9353**	**2699.2**	**35179**	**2628**	**36085**	**2242.5**	**33932**	**3090.2**	**98426**	**212975**	**4252.200**	**11810**	**0**

WATER USE REPORT NUMBER'S FOR 2018

	WELLS													SLUDGE STATION	BULK WATER	CITY HALL BILLING NUMBERS
Month	#5 ETM	#5 1000 gal	#6 ETM	#6 1000 gal	#7ETM	#7 1000 gal	#8 ETM	#8 1000 gal	#9 ETM	#9 1000 gal	#10 ETM	#10 1000 gal	total 1000 gal	1000 gal	1000 gal	1000 gal
January	1.4	0	88.2	840	1	20	488.7	10992	92.1	923	0.0	0	12775	418.800	989	
February	1.8	0	9.8	67	34.7	246	436.4	9899	41.3	779	0.0	0	10991	492.000	792	
Running Totals	3.2	0	98	907	35.7	266	925.1	20891	133.4	1701	0	0	23765	910.8000	1781	
March	0	-58	42.7	340	13.8	102	498.7	11220	12.1	151	0.0	0	11755	495.600	974	
Running Totals	3.2	-58	140.7	1247	49.5	368	1423.8	32111	145.5	1852	0	0	35520	1406.4000	2754	
April	0	0	15.3	124	0.1	2	504.5	11834	32.6	446	0.0	0	12406	502.800	1337	
Running Totals	3.2	-58	156	1371	49.6	370	1928.3	43945	178.1	2298	0	0	47926	1909.2000	4092	
May	0	1	198.4	3160	0.1	0	477.2	10277	177.7	2506	0.0	0	15944	597.000	1525	
Running Totals	3.2	-57	354.4	4531	49.7	370	2405.5	54222	355.8	4803	0	0	63869	2506.2000	5617	
June	43.9	711	174.9	2364	216.5	2370	416.1	7396	351	6544	0.0	0	19385	567.000	1531	
Running Totals	47.1	654	529.3	6895	266.2	2740	2821.6	61618	706.8	11348	0	0	83255	3073.2000	7148	
July	17.7	285	334.5	4395	390.8	4503	168	2769	406	7496	0.0	0	19448	599.400	2642	
Running Totals	64.8	939	863.8	11290	657	7243	2989.6	64387	1112.8	18843	0	0	102702	3672.6000	9790	
August	0	1	417.2	5002	281.4	3365	408.9	7849	27.3	433	0.0	0	16650	499.200	1968	
Running Totals	64.8	940	1281	16292	938.4	10608	3398.5	72236	1140.1	19276	0	0	119352	4171.8000	11758	
September	0	0	260.2	3873	266.6	3037	6.5	89	364.4	6825	0.0	0	13824	509.400	887	
Running Totals	64.8	940	1541.2	20165	1205	13645	3405	72325	1504.5	26101	0	0	133176	4681.2000	12645	
October	0	0	489.5	3497	299.1	3737	310.1	5161	8.4	118	0.0	0	12513	577.200	844	
Running Totals	64.8	940	2030.7	23662	1504.1	17382	3715.1	77486	1512.9	26220	0	0	145690	5258.4000	13489	
November	0	0	346.9	5553	402.4	4984	84.1	1329	5	59	0.0	0	11925	781.200	995	
Running Totals	64.8	940	2377.6	29215	1906.5	22366	3799.2	78815	1517.9	26279	0	0	157615	6039.6000	14484	
December	0	0	359.2	5894	433	4835	72	1185	1.2	22	0	0	11936	506.400	936	
Totals	**64.8**	**940**	**2736.8**	**35109**	**2339.5**	**27201**	**3871.2**	**80000**	**1519.1**	**26301**	**0.0**	**0.0**	**169551**	**6546.0**	**15419**	**0**

QUARTERLY WATER TOTAL REPORT FOR BETSY

City of Eudora, KS

Consumption Test Based on: Total Consumption

Consumption to Use: Total Meter Consumption

Consumption Period From: 01/2018 To: 12/2018

Range 1 From: -999999999 **Range 1 To:** 999999999

Service Address #	Parcel Number	Service Address	Rate Code	Total Billed Consumption	Total Meter Consumption	Bill Cnt.	Average Total Cons.	Demand Consumption	Unbilled Consump.
Account Class: -									
10-09000	10-09000	1412 FIR St	10	0	15	0	15		15
13-05900	13-05900	1312 MAIN	10	0	2	0	2		2
16-09800	16-09800	1322 BIRCH St	10	0	1	0	1		1
19-04900	19-04900	1213 BLUESTEM	10	0	1	0	1		1
26-02900	26-02900	1231 W 13TH TER	10	0	8	0	8		8
26-03100	26-03100	1303 W 13TH TER	10	0	8	0	8		8
26-03400	26-03400	1319 W 13TH TER	10	0	13	0	13		13
			Sub Total for Account Class :	0	48	0	48		48
Account Class: 6-00 - 6-Residential/Agricultural									
01-04850	01-04800	402 E 8TH # WATER	10	47	47	11	4		
09-04800	09-08500	501 E 10TH ST C39	10	7	7	2	4		
10-09100	10-09100	1418 FIR St	10	75	75	11	7		
11-06400	11-06400	74 STEVENS Rd	10	14	14	5	3		
26-03200	26-03200	1307 W 13TH TER	10	121	121	11	11		
29-07300	29-07300	2621 S FIR TER	10	1	1	1	1		
[illegible]0065	31-00065	1610 W 16TH CT	10	6	6	3	2		
[illegible]100	31-05100	1607 MAPLE Ter	10	114	114	11	10		
			Sub Total for Account Class 6-00:	385	385	55	42		
Account Class: C-00 - Com-Residential / Agricultural									
08-05600	08-05600	505 W 10TH	80NS	2	2	2	1		
13-08650	13-08645	104 W 20TH ST #2	80	3	3	3	1		
13-08650	13-08645	104 W 20TH ST #2	80NS	3	3	3	1		
15-06300	15-06300	411 E 10TH	80NS	5	5	3	2		
28-02500	28-02500	704 E 14TH	10	22	22	7	3		
29-07850	PC0000023	2600 S FIR Ter	10	1	1	1	1		
50-00150	50-00150	720 MAIN	79	3	3	3	1		
			Sub Total for Account Class C-00:	39	39	22	10		
Account Class: C-04 - Com-D.Component Part Of Tangible Personal Property									
15-00400	15-00400	303 E 10TH	80	278	278	11	25		
20-02500	20-02500	1201 CARDINAL DR	82	4,745	4,745	11	431		HP Pelzer
20-03000	20-03000	1030 OCL DR	82	187	187	11	17		
21-09700	21-10300	1402 CHURCH St	81	256	256	11	23		
21-10200	21-10300	1402 CHURCH St # UNIT D	81	117	117	11	11		
			Sub Total for Account Class C-04:	5,583	5,583	55	507		
Account Class: C-06 - Com-F.Nonprofit Hospitals Blood Banks Tissue Organ									
13-08990	13-08990	600 E 20TH	79	232	232	11	21		
			Sub Total for Account Class C-06:	232	232	11	21		
Account Class: C-07 - Com-G.Nonprofit Educational Institutions				Schools					
14-06000	14-06000	1002 ELM	80	31	31	11	3		
18-09000	18-09000	1310 WINCHESTER	82	169	169	11	15		
20-03214	20-03214	801 E 10TH	80	50	50	4	13		
[illegible]3214	20-03214	801 E 10TH	82	828	828	11	75		
[illegible]00120	21-00120	2203 CHURCHSTADIUM	80	1	1	1	1		
21-00120	21-00120	2203 CHURCHSTADIUM	82	26	26	6	4		
21-00150	21-00150	2203 CHURCHMAIN	82	970	970	11	88		
21-00200	21-00200	2635 CHURCHMAIN	80IRR	25	25	4	6		

Consumption Test Based on: Total Consumption

Consumption to Use: Total Meter Consumption

Consumption Period From: 01/2018 To: 12/2018

Service Address #	Parcel Number	Service Address	Rate Code	Total Billed Consumption	Total Meter Consumption	Bill Cnt.	Average Total Cons.	Demand Consumption	Unbilled Consump.
21-00200	21-00200	2635 CHURCHMAIN	82	393	393	11	36		
21-00225	21-00225	2203 CHURCHVOTECH BLDG	80	1	1	1	1		
21-00225	21-00225	2203 CHURCHVOTECH BLDG	82	852	852	6	142		
21-00225	21-00225	2203 CHURCHVOTECH BLDG	83	9	9	7	1		
21-00260	21-00260	2635 CHURCHPIT	80	1,715	1,715	8	214		
		Sub Total for Account Class C-07:		5,070	5,070	92	599		
Account Class: C-14 - Com-N.Other Allowable Deductions									
06-00500	06-00500	400 W 6TH ST #B	10	15	15	10	2		
		Sub Total for Account Class C-14:		15	15	10	2		
Account Class: C-99 - Com-Fully Taxed									
02-07400	02-07400	202 E 10TH	80	49	49	4	12		
03-04400	03-04400	112 E 10TH	80	17	17	11	2		
03-08300	03-08300	826 MAIN	80	3	3	3	1		
03-08515	03-08510	800 MAIN # WATER	80	23	23	8	3		
04-00130	04-00130	736 MAIN UNIT D	80	8	8	4	2		
04-00200	04-00200	726 1/2 MAIN	80	1	1	1	1		
04-00300	04-00300	728 MAIN	80	9	9	9	1		
04-00400	04-00400	726 MAIN	80	14	14	11	1		
04-00500	04-00500	724 MAIN	80	1	1	1	1		
04-00800	04-00800	710 MAIN	81	64	64	11	6		
04-01000	04-01000	706 MAIN St # WATER	80	39	39	11	4		
04-01800	04-01800	701 MAIN	80	4	4	1	4		
04-01900	04-01900	707 MAIN	80	1	1	1	1		
04-02200	04-02200	711 MAIN owner pays wt	80	10	10	10	1		
04-02400	04-02600	717 MAIN	10	62	62	11	6		
[illegible]	04-02700	719 MAIN	80	234	234	11	21		
[illegible]	04-02800	723 MAIN	80	2	2	2	1		
04-03000	04-03000	729 MAIN	80	9	9	6	2		
04-03100	04-03100	739 MAIN	80	209	209	11	19		
04-03200	04-03200	803 MAIN	80	11	11	10	1		
04-03500	04-03500	10 W 9TH	80	226	226	11	21		
04-07200	04-07200	527 MAIN	80	16	16	11	1		
04-07700	04-07700	530 MAIN	80	360	360	4	90	Product Plus	
06-00200	06-00200	115 W 6TH ST #B	80	91	91	11	8		
06-00300	06-00300	604 ACORN	80	4	4	3	1		
08-05600	08-05600	505 W 10TH	80	3	3	3	1		
10-03650	10-03650	101 W10 STEB owner wt	80	74	74	11	7		
13-08645	13-08645	104 W 20TH ST #1	80	11	11	10	1		
13-08655	13-08645	104 W 20TH ST #3	80	12	12	11	1		
13-08660	13-08645	104 W 20TH ST #4	80	5	5	5	1		
13-08700	13-08700	1905 ELM	80	88	88	11	8		
13-08800	13-08800	1904 ELM	80	261	261	11	24		
13-08820	13-08820	110 E 20TH	80	15	15	6	3		
13-08840	13-08840	112 E 20TH	80	2	2	2	1		
13-08860	13-08860	114 E 20TH	80	13	13	10	1		
13-08880	13-08880	116 E 20TH	80	14	14	8	2		
13-08900	13-08900	208 E 20TH	80	7	7	4	2		
13-08920	13-08975	218 E 20TH # A	80	4	4	4	1		
13-08930	13-08975	218 E 20TH # B	80	11	11	8	1		
13-08950	13-08975	218 E 20TH # C	80	3	3	3	1		
13-08975	13-08975	218 E 20TH # D	80	7	7	7	1		
14-05900	14-05900	1004 LOCUST St	80	6	6	6	1		
14-06100	14-06100	213 E 10TH	80	1	1	1	1		
[illegible]	15-08500	1006 ASH St	80	9	9	9	1		
[illegible]	20-01910	1002 OCL DR	80	19	19	6	3		
20-02100	20-02300	1202 CARDINAL DR # A	81	63	63	3	21		
20-02750	20-02750	1205 CARDINAL DR	81	27	27	11	2		
20-02800	20-02800	1040 OCL PKWY	82	35	35	11	3		
20-02975	20-02975	1003 JOHN L WILLIAMS	80	160	160	7	23		

Consumption Test Based on: Total Consumption

Consumption to Use: Total Meter Consumption

Consumption Period From: 01/2018 To: 12/2018

Service Address #	Parcel Number	Service Address	Rate Code	Total Billed Consumption	Total Meter Consumption	Bill Cnt.	Average Total Cons.	Demand Consumption	Unbilled Consump.
20-03200	20-03200	601 E 10TH	81	108	108	11	10		
20-05000	20-05000	1125 JOHN L WILLIAMS	81	402	402	6	67	Jim Williams	
20-05000	20-05000	1125 JOHN L WILLIAMS	83IRR	38	38	11	3		
21-00100	21-00100	1502 CHURCH LN	81	103	103	4	26		
21-00105	21-00105	1501 E CHURCH LN	80	45	45	11	4		
21-00300	21-00300	505 E 15TH	80	6	6	2	3		
21-09650	21-09650	310 E 15TH	80	18	18	11	2		
21-09675	21-09675	314 E 15TH ST	80	77	77	11	7		
21-09900	21-10300	1402 CHURCH St # UNIT A	81	288	288	11	26		
21-10000	21-10300	1402 CHURCH St # UNIT B	81	7	7	7	1		
21-10100	21-10300	1402 CHURCH St # UNIT C	81	17	17	11	2		
21-10300	21-10300	1402 CHURCH St # UNIT E	81	72	72	10	7		
21-10500	21-10500	1420 CHURCH St	81	242	242	17	14		
21-10650	21-10650	1428 CHURCH St	82	1,622	1,622	11	147	Carwash	
21-10700	21-10700	1436 CHURCH St	81	100	100	4	25		
		Sub Total for Account Class C-99:		5,462	5,462	483	666		

Account Class: R-00 - Res-Residential / Agricultural

01-00100	01-00100	734 ASH St	10	29	29	11	3		
01-00200	01-00200	730 ASH St	10	62	62	11	6		
01-00250	01-00250	722 ASH St	10	70	70	11	6		
01-00300	01-00300	712 ASH St	10	22	22	11	2		
01-00400	01-00400	503 E 7TH	10	123	123	11	11		
01-00500	01-00500	504 E 7TH	10	12	12	10	1		
01-00600	01-00600	630 ASH St	10	65	65	11	6		
01-00700	01-00700	2202 A NORTH 1420 RD	15	75	75	11	7		
01-00800	01-00800	620 ASH St	10	20	20	9	2		
01-01000	01-01000	604 ASH St	10	46	46	11	4		
01-01100	01-01100	536 ASH St	10	18	18	11	2		
01-01300	01-01300	520 ASH St	10	35	35	11	3		
01-01500	01-01500	507 ASH St	10	41	41	11	4		
01-01600	01-01600	527 ASH St	10	18	18	11	2		
01-01800	01-01800	537 ASH St	10	108	108	11	10		
01-01900	01-01900	605 ASH St	10	70	70	11	6		
01-02000	01-02000	609 ASH St	10	112	112	11	10		
01-02100	01-02100	615 ASH St	10	34	34	11	3		
01-02200	01-02200	623 ASH St	10	63	63	11	6		
01-02300	01-02300	627 ASH St	10	24	24	11	2		
01-02400	01-02400	412 E 7TH	10	41	41	11	4		
01-02500	01-02500	415 E 7TH	10	23	23	11	2		
01-02600	01-02600	723 ASH St	10	91	91	11	8		
01-02700	01-02700	709 ASH St	10	33	33	11	3		
01-02800	01-02800	727 ASH St	10	20	20	11	2		
01-02900	01-02900	735 ASH St	10	56	56	11	5		
01-03100	01-03100	901 ASH St	10	84	84	11	8		
01-03200	01-03200	905 ASH St	10	41	41	11	4		
01-03225	01-03225	902 ASH St	10	62	62	11	6		
01-03240	01-03240	912 ASH St	10	39	39	11	4		
01-03250	01-03250	922 ASH St	10	45	45	11	4		
01-03300	01-03300	911 ASH St	10	30	30	11	3		
01-03350	01-03350	913 ASH St	10	23	23	11	2		
01-03500	01-03500	2218 N 1400 RD	15	78	78	11	7		
01-03700	01-03700	917 ASH St	10	14	14	11	1		
01-03800	01-03800	921 ASH St	10	47	47	11	4		
01-03900	01-03900	935 ASH St	10	22	22	11	2		
01-04000	01-04000	414 E 10TH	10	37	37	11	3		
01-04100	01-04100	938 BIRCH St	10	36	36	11	3		
01-04200	01-04200	930 BIRCH St	10	30	30	11	3		
01-04300	01-04300	924 BIRCH St	10	66	66	11	6		
01-04400	01-04400	918 BIRCH St	10	74	74	11	7		
01-04500	01-04500	914 BIRCH St	10	4	4	4	1		

QUARTERLY WATER TOTAL REPORT FOR BETSY

City of Eudora, KS

Consumption Test Based on: **Total Consumption**

Consumption to Use: **Total Meter Consumption**

Consumption Period **From:** **01/2018** **To:** **12/2018**

Range 1 From: **-999999999** **Range 1 To:** **999999999**

Account Class: R-00 - Res-Residential / Agricultural

Service Address #	Parcel Number	Service Address	Rate Code	Total Billed Consumption	Total Meter Consumption	Bill Cnt.	Average Total Cons.	Demand Consumption	Unbilled Consump.
01-00100	01-00100	734 ASH St	10	29	29	11	3		
01-00200	01-00200	730 ASH St	10	62	62	11	6		
01-00250	01-00250	722 ASH St	10	70	70	11	6		
01-00300	01-00300	712 ASH St	10	22	22	11	2		
01-00400	01-00400	503 E 7TH	10	123	123	11	11		
01-00500	01-00500	504 E 7TH	10	12	12	10	1		
01-00600	01-00600	630 ASH St	10	65	65	11	6		
01-00700	01-00700	2202 A NORTH 1420 RD	15	75	75	11	7		
01-00800	01-00800	620 ASH St	10	20	20	9	2		
01-01000	01-01000	604 ASH St	10	46	46	11	4		
01-01100	01-01100	536 ASH St	10	18	18	11	2		
01-01300	01-01300	520 ASH St	10	35	35	11	3		
01-01500	01-01500	507 ASH St	10	41	41	11	4		
01-01600	01-01600	527 ASH St	10	18	18	11	2		
01-01800	01-01800	537 ASH St	10	108	108	11	10		
01-01900	01-01900	605 ASH St	10	70	70	11	6		
01-02000	01-02000	609 ASH St	10	112	112	11	10		
2100	01-02100	615 ASH St	10	34	34	11	3		
02200	01-02200	623 ASH St	10	63	63	11	6		
01-02300	01-02300	627 ASH St	10	24	24	11	2		
01-02400	01-02400	412 E 7TH	10	41	41	11	4		
01-02500	01-02500	415 E 7TH	10	23	23	11	2		
01-02600	01-02600	723 ASH St	10	91	91	11	8		
01-02700	01-02700	709 ASH St	10	33	33	11	3		
01-02800	01-02800	727 ASH St	10	20	20	11	2		
01-02900	01-02900	735 ASH St	10	56	56	11	5		
01-03100	01-03100	901 ASH St	10	84	84	11	8		
01-03200	01-03200	905 ASH St	10	41	41	11	4		
01-03225	01-03225	902 ASH St	10	62	62	11	6		
01-03240	01-03240	912 ASH St	10	39	39	11	4		
01-03250	01-03250	922 ASH St	10	45	45	11	4		
01-03300	01-03300	911 ASH St	10	30	30	11	3		
01-03350	01-03350	913 ASH St	10	23	23	11	2		
01-03500	01-03500	2218 N 1400 RD	15	78	78	11	7		
01-03700	01-03700	917 ASH St	10	14	14	11	1		
01-03800	01-03800	921 ASH St	10	47	47	11	4		
01-03900	01-03900	935 ASH St	10	22	22	11	2		
01-04000	01-04000	414 E 10TH	10	37	37	11	3		
01-04100	01-04100	938 BIRCH St	10	36	36	11	3		
01-04200	01-04200	930 BIRCH St	10	30	30	11	3		
01-04300	01-04300	924 BIRCH St	10	66	66	11	6		
01-04400	01-04400	918 BIRCH St	10	74	74	11	7		
01-04500	01-04500	914 BIRCH St	10	4	4	4	1		
01-04600	01-04600	910 BIRCH St	10	27	27	11	2		
01-04700	01-04700	902 BIRCH St	10	42	42	10	4		
5000	01-05000	730 BIRCH St	10	46	46	11	4		
5100	01-05100	722 BIRCH St	10	15	15	11	1		
01-05200	01-05200	714 BIRCH St	10	103	103	11	9		
01-05300	01-05300	403 E 7TH	10	10	10	2	5		
01-05400	01-05400	406 E 7TH	10	37	37	11	3		

Consumption Test Based on: **Total Consumption**

Consumption to Use: **Total Meter Consumption**

Consumption Period **From:** **01/2018** **To:** **12/2018**

Service Address #	Parcel Number	Service Address	Rate Code	Total Billed Consumption	Total Meter Consumption	Bill Cnt.	Average Total Cons.	Demand Consumption	Unbilled Consump.
4200	02-04200	538 CHURCH St	10	96	96	11	9		
02-04300	02-04300	520 CHURCH St	10	39	39	11	4		
02-04400	02-04400	601 CHURCH St	10	76	76	11	7		
02-04425	02-04425	607 CHURCH St	10	113	113	11	10		
02-04450	02-04450	613 CHURCH St	10	48	48	11	4		
02-04500	02-04500	623 CHURCH St	10	72	72	11	7		
02-04600	02-04600	625 CHURCH St	10	12	12	11	1		
02-04800	02-04800	703 CHURCH St	10	1	1	1	1		
02-04900	02-04900	715 CHURCH St	10	48	48	11	4		
02-05000	02-05000	719 CHURCH St	10	37	37	11	3		
02-05100	02-05100	723 CHURCH St	10	74	74	11	7		
02-05200	02-05200	731 CHURCH St	10	23	23	8	3		
02-05500	02-05500	803 CHURCH St	10	45	45	11	4		
02-05700	02-05700	811 CHURCH St	10	37	37	11	3		
02-05800	02-05800	809 CHURCH St	10	27	27	11	2		
02-06050	02-06050	823 CHURCH owner pays wt	10	8	8	3	3		
02-06400	02-06400	903 CHURCH St	10	89	89	10	9		
02-06500	02-06500	911 CHURCH St	10	37	37	11	3		
02-06800	02-06800	915 CHURCH St # WATER	10	49	49	11	4		
02-07000	02-07000	923 CHURCH St	10	48	48	11	4		
02-07200	02-07200	931 CHURCH St	10	37	37	11	3		
02-07300	02-07300	939 CHURCH St	10	6	6	6	1		
02-08300	02-08300	918 LOCUST St	10	20	20	11	2		
02-08400	02-08400	914 LOCUST St	10	105	105	11	10		
02-08500	02-08500	203 E 9TH	10	127	127	11	12		
02-08700	02-08700	207 E 9TH	10	10	10	10	1		
02-08800	02-08800	202 E 9TH	10	33	33	11	3		
02-08900	02-08900	830 LOCUST St	10	25	25	11	2		
9000	02-09000	826 LOCUST St	10	38	38	11	3		
09100	02-09100	818 LOCUST St	10	46	46	11	4		
02-09200	02-09200	802 LOCUST St	10	56	56	10	6		
03-00200	03-00200	738 LOCUST St	10	62	62	15	4		
03-00400	03-00400	726 LOCUST St	10	25	25	10	3		
03-00500	03-00500	706 LOCUST St	10	38	38	11	3		
03-00600	03-00600	203 E 7TH	10	19	19	8	2		
03-00700	03-00700	202 E 7TH	10	41	41	11	4		
03-00800	03-00800	628 LOCUST St	10	14	14	8	2		
03-00900	03-00900	626 LOCUST St	10	39	39	11	4		
03-01000	03-01000	620 LOCUST St	10	19	19	11	2		
03-01200	03-01200	616 LOCUST St	10	51	51	11	5		
03-01300	03-01300	203 E 6TH	10	12	12	11	1		
03-01400	03-01400	202 E 6TH	10	26	26	11	2		
03-01500	03-01500	112 E 6TH	10	60	60	11	5		
03-01600	03-01600	601 LOCUST St	10	70	70	11	6		
03-01700	03-01700	615 LOCUST St	10	71	71	11	6		
03-01750	03-01750	625 LOCUST St	10	43	43	11	4		
03-01800	03-01800	617 LOCUST St	10	72	72	11	7		
03-01900	03-01900	110 E 7TH	10	137	137	11	12		
03-02100	03-02100	114 E 7TH	10	203	203	6	34		
03-02200	03-02200	115 E 7TH	10	18	18	11	2		
03-02300	03-02300	711 LOCUST St	10	21	21	11	2		
03-02500	03-02500	717 LOCUST St	10	47	47	11	4		
03-02600	03-02600	719 LOCUST St	10	50	50	11	5		
03-02700	03-02700	723 LOCUST St	10	33	33	11	3		
03-02800	03-02800	725 LOCUST St	10	51	51	11	5		
03-02900	03-02900	731 LOCUST St	10	52	52	11	5		
3000	03-03000	739 LOCUST St	10	35	35	10	4		
3100	03-03100	115 E 8TH	10	13	13	11	1		
03-03200	03-03200	811 LOCUST St	10	63	63	11	6		
03-03300	03-03300	815 LOCUST St	10	41	41	11	4		

Consumption Test Based on: **Total Consumption** **Consumption Period** **From:** **01/2018**

Consumption to Use: **Total Meter Consumption** **To:** **12/2018**

Service Address #	Parcel Number	Service Address	Rate Code	Total Billed Consumption	Total Meter Consumption	Bill Cnt.	Average Total Cons.	Demand Consumption	Unbilled Consump.
7100	04-07100	8 W 6TH ST #B	10	79	79	11	7		
04-07400	04-07400	506 MAIN	10	9	9	9	1		
04-07500	04-07500	510 MAIN	10	25	25	11	2		
04-07600	04-07600	508 ELM	10	39	39	11	4		
05-00100	05-00100	701 MAPLE	10	22	22	8	3		
05-00200	05-00200	731 MAPLE	10	30	30	7	4		
05-00300	05-00300	739 MAPLE	10	36	36	11	3		
05-00400	05-00400	803 MAPLE	10	16	16	11	1		
05-00500	05-00500	809 MAPLE LN	10	14	14	11	1		
05-00600	05-00600	807 MAPLE LN	10	57	57	11	5		
05-00700	05-00700	805 MAPLE LN	10	22	22	11	2		
05-00800	05-00800	815 MAPLE LN	10	39	39	11	4		
05-00900	05-00900	813 MAPLE LN	10	33	33	11	3		
05-01000	05-01000	811 MAPLE LN	10	28	28	10	3		
05-01200	05-01200	817 MAPLE LN 1	10	62	62	11	6		
05-01400	05-01200	817 MAPLE LN 2	10	22	22	11	2		
05-01500	05-01200	817 MAPLE LN 3	10	32	32	11	3		
05-01800	05-01200	817 MAPLE LN 4	10	7	7	7	1		
05-02100	05-01200	817 MAPLE LN 5	10	75	75	11	7		
05-02200	05-01200	817 MAPLE LN 6	10	12	12	11	1		
05-02300	05-02300	819 MAPLE	10	47	47	11	4		
05-02400	05-02400	831 MAPLE	10	51	51	11	5		
05-02500	05-02500	839 MAPLE	10	24	24	11	2		
05-02600	05-02600	903 MAPLE	10	24	24	11	2		
05-02700	05-02700	911 MAPLE	10	78	78	11	7		
05-02800	05-02800	913 MAPLE	10	43	43	11	4		
05-02900	05-02900	919 MAPLE	10	27	27	11	2		
05-03000	05-03000	923 MAPLE	10	110	110	11	10		
3150	05-03100	927 MAPLE # WATER	10	44	44	11	4		
03500	05-03500	114 W 10TH	10	25	25	11	2		
05-03600	05-03600	930 OAK	10	45	45	11	4		
05-03700	05-03700	918 OAK	10	42	42	7	6		
05-03900	05-03900	912 OAK	10	48	48	11	4		
05-04000	05-04000	914 OAK	10	24	24	11	2		
05-04100	05-04100	115 W 9TH	10	38	38	11	3		
05-04200	05-04200	110 W 9TH	10	26	26	11	2		
05-04300	05-04300	114 W 9TH	10	43	43	11	4		
05-04400	05-04400	202 W 9TH	10	64	64	11	6		
05-04800	05-04900	919 OAK 2	10	3	3	3	1		
05-04900	05-04900	919 OAK 1	10	27	27	11	2		
05-05000	05-05000	931 OAK	10	60	60	11	5		
05-05100	05-05100	202 W 10TH	10	15	15	10	2		
05-05200	05-05200	826 ACORN	10	7	7	4	2		
05-05300	05-05300	818 ACORN	10	33	33	11	3		
05-05400	05-05400	814 ACORN	10	22	22	11	2		
05-05500	05-05500	810 ACORN	10	63	63	11	6		
05-05600	05-05600	802 ACORN	10	58	58	11	5		
05-05700	05-05700	738 ACORN	10	32	32	11	3		
05-05800	05-05800	736 ACORN	10	11	11	9	1		
05-06000	05-06000	728 ACORN	10	67	67	10	7		
05-06100	05-06100	724 ACORN	10	84	84	11	8		
05-06300	05-06300	706 ACORN	10	35	35	11	3		
05-06400	05-06400	410 W 7TH	10	57	57	11	5		
05-06650	05-06650	707 ACORN	10	17	17	11	2		
05-06700	05-06700	717 ACORN	10	41	41	10	4		
05-06800	05-06800	723 ACORN	10	35	35	12	3		
6900	05-06900	727 ACORN	10	15	15	11	1		
7000	05-07000	735 ACORN	10	44	44	11	4		
05-07100	05-07100	737 ACORN	10	95	95	11	9		
05-07200	05-07200	803 ACORN	10	9	9	8	1		

Consumption Test Based on: **Total Consumption**

Consumption to Use: **Total Meter Consumption**

Consumption Period **From:** **01/2018** **To:** **12/2018**

Service Address #	Parcel Number	Service Address	Rate Code	Total Billed Consumption	Total Meter Consumption	Bill Cnt.	Average Total Cons.	Demand Consumption	Unbilled Consump.
2000	07-02000	1223 CHERRY	10	25	25	11	2		
07-02100	07-02100	1229 CHERRY	10	29	29	11	3		
07-02200	07-02200	1239 CHERRY	10	51	51	11	5		
07-02300	07-02300	1303 CHERRY	10	38	38	11	3		
07-02400	07-02400	1305 CHERRY	10	23	23	11	2		
07-02500	07-02500	1311 CHERRY	10	21	21	10	2		
07-02600	07-02600	1317 CHERRY	10	28	28	11	3		
07-02700	07-02700	1323 CHERRY	10	41	41	11	4		
07-02800	07-02800	1329 CHERRY	10	51	51	11	5		
07-02900	07-02900	1335 CHERRY	10	97	97	11	9		
07-03000	07-03000	1336 CHERRY	10	71	71	11	6		
07-03100	07-03100	1328 CHERRY	10	30	30	10	3		
07-03200	07-03200	1324 CHERRY	10	20	20	11	2		
07-03300	07-03300	1316 CHERRY	10	27	27	10	3		
07-03400	07-03400	1314 CHERRY	10	31	31	11	3		
07-03500	07-03500	1304 CHERRY	10	33	33	11	3		
07-03600	07-03600	1236 CHERRY	10	52	52	11	5		
07-03700	07-03700	1230 CHERRY	10	64	64	11	6		
07-03800	07-03800	1224 CHERRY	10	49	49	11	4		
07-03900	07-03900	1216 CHERRY	10	35	35	9	4		
07-04000	07-04000	1212 CHERRY	10	21	21	11	2		
07-04100	07-04100	1204 CHERRY	10	56	56	11	5		
07-04200	07-04200	714 W 12TH	10	49	49	11	4		
07-04300	07-04300	1130 CHERRY	10	34	34	11	3		
07-04400	07-04400	1118 CHERRY	10	61	61	11	6		
07-04500	07-04500	1110 CHERRY	10	42	42	11	4		
07-04600	07-04600	1104 CHERRY	10	49	49	11	4		
07-04700	07-04700	1038 CHERRY	10	42	42	11	4		
4800	07-04800	1030 CHERRY	10	61	61	11	6		
04900	07-04900	1022 CHERRY	10	40	40	11	4		
07-05000	07-05000	1018 CHERRY	10	36	36	11	3		
07-05100	07-05100	1012 CHERRY	10	107	107	11	10		
07-05200	07-05200	1004 CHERRY	10	53	53	11	5		
07-05300	07-05300	1003 WALNUT	10	35	35	11	3		
07-05400	07-05400	1011 WALNUT	10	24	24	11	2		
07-05500	07-05500	1017 WALNUT	10	21	21	11	2		
07-05600	07-05600	1023 WALNUT	10	33	33	11	3		
07-05700	07-05700	1031 WALNUT	10	7	7	4	2		
07-05900	07-05900	1107 WALNUT	10	56	56	11	5		
07-06000	07-06000	1115 WALNUT	10	60	60	11	5		
07-06100	07-06100	1119 WALNUT	10	28	28	11	3		
07-06200	07-06200	1129 WALNUT	10	37	37	11	3		
07-06300	07-06300	700 W 12TH	10	9	9	9	1		
07-06500	07-06500	1203 WALNUT	10	51	51	11	5		
07-06600	07-06600	1211 WALNUT	10	24	24	11	2		
07-06700	07-06700	1217 WALNUT	10	113	113	11	10		
07-06800	07-06800	1225 WALNUT	10	19	19	11	2		
07-06900	07-06900	1229 WALNUT	10	94	94	11	9		
07-07000	07-07000	1235 WALNUT	10	50	50	11	5		
07-07100	07-07100	1303 WALNUT	10	28	28	11	3		
07-07200	07-07200	1311 WALNUT	10	85	85	11	8		
07-07300	07-07300	1315 WALNUT	10	47	47	11	4		
07-07350	07-07350	1106 WALNUT	10	32	32	11	3		
07-07400	07-07400	611 W 12TH	10	24	24	11	2		
07-07500	07-07500	612 W 12TH	10	28	28	11	3		
07-07600	07-07600	1130 WALNUT	10	20	20	11	2		
7800	07-07800	1118 WALNUT	10	41	41	10	4		
7900	07-07900	1112 WALNUT	10	46	46	11	4		
08-00100	08-00100	1038 WALNUT	10	53	53	11	5		
08-00200	08-00200	1036 WALNUT	10	24	24	9	3		

Consumption Test Based on: **Total Consumption**

Consumption to Use: **Total Meter Consumption**

Consumption Period **From:** **01/2018** **To:** **12/2018**

Service Address #	Parcel Number	Service Address	Rate Code	Total Billed Consumption	Total Meter Consumption	Bill Cnt.	Average Total Cons.	Demand Consumption	Unbilled Consump.
6500	08-06500	1127 PINE	10	20	20	11	2		
08-06600	08-06600	1131 PINE	10	10	10	7	1		
08-06800	08-06800	1133 PINE	10	11	11	11	1		
08-06900	08-06900	1139 PINE	10	23	23	11	2		
08-07000	08-07000	1203 PINE	10	95	95	11	9		
08-07100	08-07100	1201 PINE	10	4	4	4	1		
08-07200	08-07200	1207 PINE	10	23	23	10	2		
08-07300	08-07300	1209 PINE	10	51	51	11	5		
08-07400	08-07400	1211 PINE	10	25	25	10	3		
08-07500	08-07500	1213 PINE	10	20	20	11	2		
08-07600	08-07600	1221 PINE	10	45	45	11	4		
08-07700	08-07700	1225 PINE	10	30	30	11	3		
08-07800	08-07800	410 W 12TH	10	18	18	11	2		
08-07900	08-07900	414 W 12TH	10	35	35	11	3		
08-08000	08-08000	404 W 12TH	10	47	47	9	5		
08-08100	08-08100	1130 PINE	10	44	44	11	4		
08-08200	08-08600	1116 PINE APT D	10	20	20	11	2		
08-08300	08-08600	1116 PINE APT C	10	38	38	11	3		
08-08500	08-08600	1116 PINE APT A	10	16	16	10	2		
08-08600	08-08600	1116 PINE APT B	10	23	23	11	2		
08-08700	08-08700	1114 PINE	10	12	12	10	1		
08-08800	08-08800	1106 PINE	10	26	26	11	2		
08-08900	08-08900	1102 PINE	10	24	24	11	2		
08-09000	08-09000	1034 PINE	10	170	170	11	15		
08-09100	08-09100	1026 PINE	10	31	31	11	3		
08-09300	08-09300	1022 PINE	10	4	4	4	1		
08-09400	08-09400	1014 PINE	10	106	106	11	10		
08-09500	08-09500	1006 PINE	10	55	55	11	5		
9600	08-09600	411 W 10TH	10	23	23	11	2		
00100	09-08500	501 E 10TH ST B29	10	24	24	11	2		
09-00500	09-08500	501 E 10TH ST B27	10	15	15	11	1		
09-00600	09-08500	501 E 10TH ST B26	10	14	14	9	2		
09-00700	09-08500	501 E 10TH ST B25	10	24	24	11	2		
09-00800	09-08500	501 E 10TH ST B24	10	67	67	11	6		
09-00900	09-08500	501 E 10TH ST A8	10	41	41	11	4		
09-01000	09-08500	501 E 10TH ST A7	10	41	41	11	4		
09-01100	09-08500	501 E 10TH ST A6	10	38	38	11	3		
09-01200	09-08500	501 E 10TH ST A5	10	33	33	11	3		
09-01300	09-08500	501 E 10TH ST A4	10	14	14	10	1		
09-01400	09-08500	501 E 10TH ST A3	10	15	15	11	1		
09-01500	09-08500	501 E 10TH ST A2	10	33	33	11	3		
09-01600	09-08500	501 E 10TH ST A1	10	22	22	11	2		
09-01700	09-08500	501 E 10TH ST B16	10	26	26	11	2		
09-01800	09-08500	501 E 10TH ST A15	10	22	22	11	2		
09-01900	09-08500	501 E 10TH ST B17	10	102	102	11	9		
09-02000	09-08500	501 E 10TH ST A14	10	11	11	10	1		
09-02200	09-08500	501 E 10TH ST A13	10	14	14	11	1		
09-02300	09-08500	501 E 10TH ST B19	10	6	6	5	1		
09-02500	09-08500	501 E 10TH ST B20	10	55	55	9	6		
09-02600	09-08500	501 E 10TH ST A11	10	14	14	10	1		
09-02700	09-08500	501 E 10TH ST B21	10	61	61	11	6		
09-03000	09-08500	501 E 10TH ST B22	10	7	7	6	1		
09-03100	09-08500	501 E 10TH ST A9	10	5	5	5	1		
09-03200	09-08500	501 E 10TH ST C46	10	64	64	9	7		
09-03400	09-08500	501 E 10TH ST C45	10	63	63	7	9		
09-03500	09-08500	501 E 10TH ST B31	10	38	38	11	3		
3600	09-08500	501 E 10TH ST C44	10	51	51	11	5		
03700	09-08500	501 E 10TH ST B32	10	70	70	11	6		
09-04000	09-08500	501 E 10TH ST C42	10	34	34	11	3		
09-04100	09-08500	501 E 10TH ST B30	10	58	58	9	6		

Consumption Test Based on: **Total Consumption**

Consumption to Use: **Total Meter Consumption**

Consumption Period **From:** **01/2018** **To:** **12/2018**

Service Address #	Parcel Number	Service Address	Rate Code	Total Billed Consumption	Total Meter Consumption	Bill Cnt.	Average Total Cons.	Demand Consumption	Unbilled Consump.
03800	10-03800	1027 MAPLE	10	84	84	11	8		
10-04400	10-04400	1031 MAPLE	10	33	33	6	6		
10-04500	10-04500	1035 MAPLE	10	6	6	1	6		
10-04900	10-04900	1106 OAK	10	48	48	11	4		
10-05000	10-05000	1118 OAK	10	58	58	10	6		
10-05100	10-05100	1126 OAK	10	6	6	6	1		
10-05200	10-05200	1132 OAK	10	80	80	11	7		
10-05300	10-05300	1134 OAK	10	77	77	11	7		
10-05400	10-05400	1138 OAK	10	4	4	4	1		
10-05500	10-05500	1139 OAK	10	53	53	11	5		
10-05560	10-05560	1125 OAK	10	60	60	11	5		
10-05590	10-05590	1131 OAK	10	50	50	11	5		
10-06300	10-06300	203 W 11TH	10	42	42	11	4		
10-06400	10-06400	204 W 11TH	10	63	63	11	6		
10-06500	10-06500	211 W 11TH	10	59	59	11	5		
10-06600	10-06600	1112 ACORN	10	39	39	11	4		
10-06700	10-06700	1120 ACORN	10	12	12	11	1		
10-06900	PC0000001	210 W 12TH	10	24	24	11	2		
10-07100	10-07100	1139 ACORN	10	13	13	11	1		
10-07150	10-07150	1131 ACORN	10	53	53	11	5		
10-07200	10-07200	1203 ACORN	10	31	31	9	3		
10-07300	10-07300	315 W 12TH	10	35	35	11	3		
10-07400	10-07400	1213 ACORN	10	30	30	11	3		
10-07500	10-07500	1221 ACORN	10	73	73	11	7		
10-07600	10-07600	1229 ACORN	10	47	47	11	4		
10-07700	10-07700	1235 ACORN	10	69	69	11	6		
10-07800	10-07800	310 W 13TH	10	45	45	11	4		
10-07900	10-07900	1304 FIR St	10	41	41	11	4		
3000	10-08000	1312 FIR St	10	27	27	11	2		
08100	10-08100	1320 FIR St	10	77	77	11	7		
10-08200	10-08200	1328 FIR St	10	35	35	11	3		
10-08300	10-08300	1336 FIR St	10	91	91	11	8		
10-08400	10-08400	1339 FIR St	10	70	70	11	6		
10-08500	10-08500	1327 FIR St	10	52	52	11	5		
10-08600	10-08600	1319 FIR St	10	58	58	11	5		
10-08700	10-08700	1313 FIR St	10	130	130	11	12		
10-08800	10-08800	1303 FIR St	10	53	53	11	5		
10-08900	10-08900	1404 FIR St	10	65	65	11	6		
10-09000	10-09000	1412 FIR St	10	32	32	8	4		
10-09200	10-09200	1424 FIR St	10	66	66	11	6		
10-09300	10-09300	1430 FIR St	10	62	62	11	6		
10-09400	10-09400	1438 FIR St	10	32	32	11	3		
10-09500	10-09500	1435 ACORN	10	40	40	11	4		
10-09600	10-09600	1429 ACORN	10	49	49	11	4		
10-09700	10-09700	1423 ACORN	10	31	31	11	3		
10-09800	10-09800	1417 ACORN	10	51	51	11	5		
10-09900	10-09900	1411 ACORN	10	15	15	3	5		
10-10000	10-10000	1403 ACORN	10	88	88	11	8		
10-10100	10-10100	1335 ACORN	10	63	63	11	6		
10-10200	10-10200	1327 ACORN	10	17	17	11	2		
10-10300	10-10300	1321 ACORN	10	54	54	11	5		
10-10400	10-10400	1313 ACORN	10	52	52	11	5		
10-10500	10-10500	1305 ACORN	10	37	37	11	3		
11-00100	11-00100	1 SHARPS CT	10	92	92	11	8		
11-00200	11-00200	2 SHARPS CT	10	1	1	1	1		
11-00300	11-00300	3 SHARPS CT	10	33	33	11	3		
0400	11-00400	4 SHARPS CT	10	28	28	11	3		
0500	11-00500	5 SHARPS CT	10	30	30	9	3		
11-00600	11-00600	6 SHARPS CT	10	54	54	11	5		
11-00700	11-00700	7 STEVENS RD	10	48	48	11	4		

Consumption Test Based on: **Total Consumption**

Consumption to Use: **Total Meter Consumption**

Consumption Period **From:** **01/2018** **To:** **12/2018**

Service Address #	Parcel Number	Service Address	Rate Code	Total Billed Consumption	Total Meter Consumption	Bill Cnt.	Average Total Cons.	Demand Consumption	Unbilled Consump.
6500	11-06500	71 WINCHESTER RD	10	43	43	11	4		
11-06550	11-06550	72 WINCHESTER	10	64	64	11	6		
11-06600	11-06600	70 STEVENS RD	10	48	48	11	4		
11-06650	11-06650	69 WINCHESTER	10	108	108	11	10		
11-06700	11-06700	1375 E 2100 RD	15	55	55	11	5		
11-06800	11-06800	68 STEVENS Rd	10	43	43	11	4		
11-06850	11-06850	2096 N 1369 RD	10	69	69	11	6		
12-00100	12-00100	1204 ACORN	10	34	34	10	3		
12-00200	12-00200	1212 ACORN	10	40	40	11	4		
12-00300	12-00300	1220 ACORN	10	34	34	11	3		
12-00400	12-00400	1230 ACORN	10	29	29	11	3		
12-00500	12-00500	1238 ACORN	10	57	57	11	5		
12-00600	12-00600	1304 ACORN	10	32	32	11	3		
12-00800	12-00800	1316 ACORN	10	63	63	10	6		
12-00900	12-00900	1330 ACORN	10	40	40	11	4		
12-01000	12-01000	215 W 14TH	10	47	47	11	4		
12-01100	12-01100	1418 ACORN	10	55	55	11	5		
12-01200	12-01200	1424 ACORN	10	7	7	7	1		
12-01300	12-01300	1430 ACORN	10	72	72	11	7		
12-01400	12-01400	1438 ACORN	10	24	24	11	2		
12-01500	12-01500	203 W 15TH	10	43	43	11	4		
12-01550	12-01550	115 W 15TH	10	41	41	11	4		
12-01560	12-01560	111 W 15TH	10	182	182	11	17		
12-01580	12-01580	101 W 15TH ST	10	29	29	11	3		
12-01600	12-01600	1407 OAK	10	27	27	7	4		
12-01700	12-01700	1403 OAK	10	32	32	11	3		
12-01800	12-01800	202 W 14TH	10	10	10	10	1		
12-01900	12-01900	1327 OAK	10	49	49	11	4		
2000	12-02000	1321 OAK	10	54	54	11	5		
12-02100	12-02100	1311 OAK	10	10	10	10	1		
12-02200	12-02200	1305 OAK	10	38	38	11	3		
12-02300	12-02300	202 W 13TH	10	119	119	11	11		
12-02400	12-02400	1229 OAK	10	27	27	11	2		
12-02500	12-02500	1221 OAK	10	11	11	11	1		
12-02600	12-02600	1213 OAK	10	91	91	11	8		
12-02700	12-02700	1205 OAK	10	57	57	11	5		
12-02800	12-02800	1202 OAK	10	60	60	11	5		
12-02900	12-02900	1212 OAK	10	39	39	11	4		
12-03000	12-03000	1218 OAK	10	17	17	5	3		
12-03100	12-03100	1228 OAK	10	35	35	11	3		
12-03200	12-03200	1234 OAK	10	24	24	11	2		
12-03300	12-03300	1306 OAK	10	95	95	11	9		
12-03400	12-03400	1314 OAK	10	95	95	11	9		
12-03500	12-03500	1320 OAK	10	42	42	11	4		
12-03600	12-03600	1328 OAK	10	94	94	11	9		
12-03700	12-03700	1327 MAPLE	10	33	33	11	3		
12-03900	12-03900	1321 MAPLE	10	64	64	11	6		
12-04000	12-04000	1315 MAPLE	10	49	49	11	4		
12-04100	12-04100	1305 MAPLE	10	18	18	11	2		
12-04200	12-04200	1235 MAPLE	10	55	55	11	5		
12-04300	12-04300	1227 MAPLE	10	79	79	11	7		
12-04400	12-04400	1219 MAPLE	10	34	34	11	3		
12-04500	12-04500	1211 MAPLE	10	29	29	11	3		
12-04600	12-04600	1205 MAPLE	10	35	35	11	3		
12-04700	12-04700	1139 MAPLE	10	29	29	11	3		
12-04800	12-04800	1135 MAPLE	10	26	26	11	2		
4900	12-04900	1129 MAPLE	10	67	67	11	6		
05100	12-05100	1136 MAPLE	10	35	35	11	3		
12-05200	12-05200	1204 MAPLE	10	46	46	11	4		
12-05300	12-05300	1214 MAPLE	10	50	50	11	5		

Consumption Test Based on: **Total Consumption** **Consumption Period** **From:** **01/2018**

Consumption to Use: **Total Meter Consumption** **To:** **12/2018**

Service Address #	Parcel Number	Service Address	Rate Code	Total Billed Consumption	Total Meter Consumption	Bill Cnt.	Average Total Cons.	Demand Consumption	Unbilled Consump.
4000	13-04000	1035 ELM	10	64	64	11	6		
13-04100	13-04100	1101 ELM	10	42	42	11	4		
13-04200	13-04200	1105 ELM	10	11	11	11	1		
13-04300	13-04300	1115 ELM	10	36	36	11	3		
13-04350	13-04350	1125 ELM	10	65	65	11	6		
13-04400	13-04400	1131 ELM	10	72	72	11	7		
13-04500	13-04500	1202 MAIN	10	38	38	11	3		
13-04600	13-04600	1204 MAIN	10	29	29	9	3		
13-04700	13-04700	1210 MAIN	10	12	12	11	1		
13-04900	13-04900	1212 MAIN	10	23	23	11	2		
13-05200	13-05200	1216 MAIN	10	15	15	10	2		
13-05300	13-05300	1218 MAIN	10	13	13	11	1		
13-05400	13-05400	1224 MAIN	10	44	44	11	4		
13-05500	13-05500	1222 MAIN	10	86	86	11	8		
13-05600	13-05600	1228 MAIN	10	48	48	11	4		
13-05700	13-05700	1236 MAIN	10	102	102	11	9		
13-05800	13-05800	1300 MAIN	10	92	92	11	8		
13-05900	13-05900	1312 MAIN	10	3	3	3	1		
13-06100	13-06100	1322 MAIN	10	26	26	11	2		
13-06400	13-06400	1338 MAIN	10	76	76	11	7		
13-06500	13-06500	1402 MAIN	10	86	86	11	8		
13-06600	13-06600	1414 MAIN	10	40	40	11	4		
13-06700	13-06700	1420 MAIN	10	56	56	11	5		
13-06800	13-06800	1430 MAIN	10	17	17	11	2		
13-06900	13-06900	1438 MAIN	10	40	40	11	4		
13-07000	13-07000	1502 MAIN	10	65	65	11	6		
13-07100	13-07100	1503 ELM	10	60	60	11	5		
13-07200	13-07200	1509 ELM	10	9	9	5	2		
7300	13-07300	1511 ELM	10	64	64	11	6		
13-07400	13-07400	1523 ELM	10	22	22	11	2		
13-07500	13-07500	1533 ELM	10	72	72	11	7		
13-08000	13-08000	1639 ELM	10	23	23	11	2		
13-08010	13-08010	114 LAKEVIEW LN	10	29	29	10	3		
13-08020	13-08020	110 LAKEVIEW LN	10	85	85	11	8		
13-08030	13-08030	106 LAKEVIEW LN	10	173	173	11	16		
13-08040	13-08040	102 LAKEVIEW LN	11	190	190	11	17		
13-08050	13-08050	103 LAKEVIEW LN	10	190	190	11	17		
13-08060	13-08060	107 LAKEVIEW LN	10	145	145	11	13		
13-08070	13-08070	113 LAKEVIEW LN	10	235	235	11	21		
13-08100	13-08100	1623 ELM	10	140	140	11	13		
13-08200	13-08200	1601 ELM	10	79	79	11	7		
13-08300	13-08300	1731 ELM	10	62	62	11	6		
13-08350	13-08350	104 W18TH	10	95	95	11	9		
13-08400	13-08400	1609 ELM	10	84	84	11	8		
13-08500	13-08500	112 W 18TH	10	94	94	11	9		
13-08550	13-08550	108 W 18TH	10	314	314	11	29		
13-08580	13-08580	545 W 20TH	10	61	61	11	6		
13-08590	13-08590	541 W 20TH	10	61	61	11	6		
13-09400	13-09400	1508 ELM	10	17	17	11	2		
13-09500	13-09500	1504 ELM	10	24	24	12	2		
13-09700	13-09700	1429 ELM	10	73	73	11	7		
13-09800	13-09800	1427 ELM	10	45	45	11	4		
13-09900	13-09900	1419 ELM	10	61	61	11	6		
13-10000	13-10000	1415 ELM	10	29	29	9	3		
13-10100	13-10100	1411 ELM	10	23	23	11	2		
13-10200	13-10200	1401 ELM	10	48	48	11	4		
0300	13-10300	1339 ELM	10	16	16	11	1		
0400	13-10400	1331 ELM	10	72	72	10	7		
13-10500	13-10500	1327 ELM	10	61	61	11	6		
13-10600	13-10600	1321 ELM	10	25	25	11	2		

Consumption Test Based on: **Total Consumption**

Consumption to Use: **Total Meter Consumption**

Consumption Period **From:** **01/2018** **To:** **12/2018**

Service Address #	Parcel Number	Service Address	Rate Code	Total Billed Consumption	Total Meter Consumption	Bill Cnt.	Average Total Cons.	Demand Consumption	Unbilled Consump.
6500	14-06500	1019 CHURCH St	10	11	11	11	1		
14-06600	14-06600	1023 CHURCH St	10	57	57	11	5		
14-06700	14-06700	1039 CHURCH St	10	14	14	9	2		
14-06800	14-06800	1103 CHURCH St	10	9	9	9	1		
14-07000	14-07000	1125 CHURCH St	10	15	15	11	1		
14-07100	14-07100	1127 CHURCH St	10	54	54	11	5		
14-07200	14-07200	1135 CHURCH St	10	51	51	11	5		
14-07300	14-07300	1203 CHURCH St	10	3	3	3	1		
14-07400	14-07400	1211 CHURCH St	10	38	38	11	3		
14-07500	14-07500	1209 CHURCH St	10	73	73	11	7		
14-07600	14-07600	1219 CHURCH St	10	45	45	11	4		
14-07700	14-07700	1239 CHURCH St	10	38	38	11	3		
14-07800	14-08900	1200 CHURCH St # 8	10	20	20	11	2		
14-07900	14-08900	1200 CHURCH St # 7	10	6	6	6	1		
14-08100	14-08900	1200 CHURCH St # 6	10	30	30	10	3		
14-08200	14-08900	1200 CHURCH St # 5	10	16	16	7	2		
14-08300	14-08900	1200 CHURCH St # 4	10	29	29	10	3		
14-08500	14-08900	1200 CHURCH St # 3	10	14	14	7	2		
14-08700	14-08900	1200 CHURCH St # 2	10	33	33	11	3		
14-08800	14-08900	1200 CHURCH St # 1	10	57	57	11	5		
14-09000	14-09000	1138 CHURCH St	10	41	41	11	4		
14-09100	14-09100	1128 CHURCH St	10	23	23	6	4		
14-09200	14-09200	1122 CHURCH St	10	11	11	9	1		
14-09400	14-09400	1112 CHURCH St	10	21	21	11	2		
15-00050	15-00050	1038 CHURCH St	10	33	33	11	3		
15-00100	15-00100	1030 CHURCH St	10	31	31	11	3		
15-00300	15-00300	1014 CHURCH St	10	68	68	11	6		
15-00500	15-00500	1003 BIRCH St	10	17	17	7	2		
0600	15-00600	1009 BIRCH St	10	66	66	11	6		
00700	15-00700	1015 BIRCH St	10	30	30	11	3		
15-00800	15-00800	1019 BIRCH St	10	68	68	11	6		
15-00900	15-00900	1027 BIRCH St	10	11	11	9	1		
15-01000	15-01000	1035 BIRCH St	10	9	9	9	1		
15-01100	15-01100	314 E 11TH	10	17	17	10	2		
15-01200	15-01200	315 E 11TH	10	28	28	11	3		
15-01300	15-01300	1115 BIRCH St	10	10	10	8	1		
15-01400	15-01400	1119 BIRCH St	10	45	45	11	4		
15-01500	15-01500	1127 BIRCH St	10	26	26	11	2		
15-01600	15-01600	1131 BIRCH owner pays wt	10	50	50	11	5		
15-01900	15-01900	1139 BIRCH St	10	20	20	11	2		
15-01925	15-01925	403 E 12TH	10	38	38	11	3		
15-01950	15-01950	405 E 12TH	10	57	57	11	5		
15-01975	15-01975	409 E 12TH	10	61	61	11	6		
15-01985	15-01985	411 E 12TH	10	47	47	11	4		
15-02100	09-08500	501 E 10TH ST 103	10	15	15	8	2		
15-02200	09-08500	501 E 10TH ST E101	10	80	80	11	7		
15-02300	09-08500	501 E 10TH ST E100	10	28	28	11	3		
15-02400	09-08500	501 E 10TH ST 104	10	17	17	11	2		
15-02500	09-08500	501 E 10TH ST 105	10	19	19	9	2		
15-02600	09-08500	501 E 10TH ST E99	10	36	36	9	4		
15-02700	09-08500	501 E 10TH ST E97	10	69	69	11	6		
15-02750	09-08500	501 E 10TH ST E98	10	48	48	11	4		
15-02800	09-08500	501 E 10TH ST 106	10	51	51	11	5		
15-02900	09-08500	501 E 10TH ST 107	10	30	30	11	3		
15-03000	09-08500	501 E 10TH ST 108	10	3	3	2	2		
15-03100	09-08500	501 E 10TH ST 109	10	18	18	11	2		
3300	09-08500	501 E 10TH ST 110	10	18	18	10	2		
3375	09-08500	501 E 10TH ST E95	10	20	20	11	2		
15-03400	09-08500	501 E 10TH ST E94	10	28	28	11	3		
15-03500	09-08500	501 E 10TH ST E93	10	51	51	11	5		

Consumption Test Based on: **Total Consumption**

Consumption to Use: **Total Meter Consumption**

Consumption Period **From:** **01/2018** **To:** **12/2018**

Service Address #	Parcel Number	Service Address	Rate Code	Total Billed Consumption	Total Meter Consumption	Bill Cnt.	Average Total Cons.	Demand Consumption	Unbilled Consump.
5000	16-05000	1312 ASH St	10	29	29	11	3		
16-05100	16-05100	1314 ASH St	10	33	33	11	3		
16-05200	16-05200	1316 ASH St	10	19	19	11	2		
16-05300	16-05300	1318 ASH St	10	33	33	11	3		
16-05400	16-05400	1320 ASH St	10	13	13	9	1		
16-05600	16-05600	1326 ASH St	10	58	58	11	5		
16-05700	16-05700	1328 ASH St	10	54	54	11	5		
16-05800	16-05800	1330 ASH St	10	23	23	11	2		
16-05900	16-05900	1332 ASH St	10	42	42	11	4		
16-06000	16-06000	1334 ASH St	10	19	19	11	2		
16-06100	16-06100	1336 ASH St	10	32	32	11	3		
16-06200	16-06200	1402 ASH CT	10	40	40	11	4		
16-06300	16-06300	1404 ASH CT	10	28	28	10	3		
16-06400	16-06400	1408 ASH CT	10	46	46	11	4		
16-06500	16-06500	1410 ASH CT	10	67	67	11	6		
16-06600	16-06600	1414 ASH CT	10	49	49	11	4		
16-06700	16-06700	1416 ASH CT	10	29	29	11	3		
16-06800	16-06800	1420 ASH CT	10	33	33	10	3		
16-06900	16-06900	1422 ASH CT	10	11	11	10	1		
16-07000	16-07000	1426 ASH CT	10	34	34	11	3		
16-07100	16-07100	1428 ASH CT	10	23	23	11	2		
16-07200	16-07200	1432 ASH CT	10	74	74	11	7		
16-07300	16-07300	1434 ASH CT	10	28	28	11	3		
16-07400	16-07400	1437 ASH CT	10	70	70	11	6		
16-07500	16-07500	1435 ASH CT	10	43	43	11	4		
16-07600	16-07600	1433 ASH CT	10	42	42	11	4		
16-07700	16-07700	1431 ASH CT	10	31	31	11	3		
16-07800	16-07800	1427 ASH CT	10	10	10	9	1		
7900	16-07900	1425 ASH CT	10	25	25	10	3		
08000	16-08000	1421 ASH CT	10	40	40	11	4		
16-08200	16-08200	1415 ASH CT	10	34	34	11	3		
16-08400	16-08400	1409 ASH CT	10	53	53	11	5		
16-08500	16-08500	1407 ASH CT	10	25	25	11	2		
16-08700	16-08700	1403 ASH CT	10	67	67	4	17		
16-08800	16-08800	1401 ASH CT	10	14	14	11	1		
16-08900	16-08900	1337 ASH St	10	20	20	11	2		
16-09000	16-09000	1335 ASH St	10	20	20	11	2		
16-09100	16-09100	1333 ASH St	10	21	21	8	3		
16-09200	16-09200	1331 ASH St	10	19	19	11	2		
16-09300	16-09300	1329 ASH St	10	35	35	11	3		
16-09400	16-09400	1327 ASH St	10	40	40	11	4		
16-09500	16-09500	1325 ASH St	10	40	40	11	4		
16-09600	16-09600	1323 ASH St	10	32	32	11	3		
16-09700	16-09700	1324 BIRCH St	10	47	47	9	5		
16-09800	16-09800	1322 BIRCH St	10	17	17	7	2		
16-09900	16-09900	1326 BIRCH St	10	62	62	11	6		
16-10000	16-10000	1328 BIRCH St	10	75	75	11	7		
16-10100	16-10100	1330 BIRCH St	10	61	61	11	6		
16-10200	16-10200	1332 BIRCH St	10	40	40	10	4		
16-10300	16-10300	1334 BIRCH St	10	23	23	11	2		
16-10400	16-10400	1336 BIRCH St	10	41	41	11	4		
16-10500	16-10500	1236 CHURCH St	10	114	114	11	10		
16-10600	16-10600	1230 CHURCH St	10	39	39	11	4		
16-10700	16-10700	1224 CHURCH St	10	56	56	11	5		
16-10800	16-10800	1218 CHURCH St	10	52	52	11	5		
16-10900	16-10900	1212 CHURCH St	10	38	38	11	3		
0100	17-00100	1505 SYCAMORE	10	36	36	11	3		
0200	17-00200	1509 SYCAMORE	10	31	31	10	3		
17-00300	17-00300	1513 SYCAMORE	10	78	78	11	7		
17-00400	17-00400	1517 SYCAMORE	10	58	58	10	6		

Consumption Test Based on: **Total Consumption** **Consumption Period** **From:** **01/2018**

Consumption to Use: **Total Meter Consumption** **To:** **12/2018**

Service Address #	Parcel Number	Service Address	Rate Code	Total Billed Consumption	Total Meter Consumption	Bill Cnt.	Average Total Cons.	Demand Consumption	Unbilled Consump.
06600	17-06600	1005 W 14TH	10	58	58	11	5		
17-06700	17-06700	1513 SAVAGE	10	70	70	11	6		
17-06800	17-06800	1519 SAVAGE	10	61	61	11	6		
17-06900	17-06900	1525 SAVAGE	10	54	54	11	5		
17-07000	17-07000	1531 SAVAGE	10	95	95	10	10		
17-07100	17-07100	1537 SAVAGE	10	48	48	11	4		
17-07200	17-07200	1543 SAVAGE	10	18	18	11	2		
17-07300	17-07300	1549 SAVAGE	10	59	59	11	5		
17-07400	17-07400	1555 SAVAGE	10	68	68	11	6		
17-07500	17-07500	1605 SYCAMORE	10	52	52	11	5		
17-07600	17-07600	1609 SYCAMORE	10	27	27	11	2		
17-07700	17-07700	1613 SYCAMORE	10	47	47	9	5		
18-00100	18-00100	1617 SYCAMORE	10	47	47	11	4		
18-00200	18-00200	1714 HAWTHORNE	10	43	43	11	4		
18-00300	18-00300	1712 CYPRESS CT	10	65	65	11	6		
18-00400	18-00400	1710 CYPRESS CT	10	64	64	11	6		
18-00500	18-00500	1708 CYPRESS CT	10	60	60	11	5		
18-00600	18-00600	1706 CYPRESS CT	10	21	21	8	3		
18-00700	18-00700	1704 CYPRESS CT	10	13	13	11	1		
18-00800	18-00800	1702 CYPRESS CT	10	81	81	11	7		
18-00900	18-00900	1701 HAWTHORNE	10	82	82	11	7		
18-01000	18-01000	1703 SYCAMORE CT	10	58	58	11	5		
18-01100	18-01100	1705 SYCAMORE CT	10	25	25	11	2		
18-01200	18-01200	1707 SYCAMORE CT	10	29	29	11	3		
18-01300	18-01300	1709 SYCAMORE CT	10	68	68	11	6		
18-01400	18-01400	1711 SYCAMORE CT	10	63	63	11	6		
18-01500	18-01500	1713 SYCAMORE CT	10	55	55	11	5		
18-01600	18-01600	1715 SYCAMORE CT	10	59	59	11	5		
1700	18-01700	1717 SYCAMORE CT	10	66	66	11	6		
01800	18-01800	1719 SYCAMORE CT	10	64	64	11	6		
18-01900	18-01900	1721 HAWTHORNE	10	72	72	11	7		
18-02000	18-02000	1723 HAWTHORNE	10	53	53	11	5		
18-02100	18-02100	1725 HAWTHORNE	10	75	75	11	7		
18-02200	18-02200	1727 LINDEN CT	10	51	51	11	5		
18-02300	18-02300	1729 LINDEN CT	10	19	19	11	2		
18-02400	18-02400	1731 LINDEN CT	10	38	38	11	3		
18-02500	18-02500	1733 LINDEN CT	10	42	42	11	4		
18-02600	18-02600	1735 LINDEN CT	10	31	31	11	3		
18-02700	18-02700	1737 REDBUD LN	10	21	21	11	2		
18-02800	18-02800	1739 REDBUD	10	37	37	11	3		
18-02900	18-02900	1741 REDBUD	10	79	79	11	7		
18-03000	18-03000	1743 REDBUD LN	10	74	74	11	7		
18-03100	18-03100	1745 REDBUD LN	10	80	80	11	7		
18-03200	18-03200	1747 REDBUD LN	10	34	34	9	4		
18-03300	18-03300	1734 HAWTHORNE	10	17	17	11	2		
18-03400	18-03400	1732 HAWTHORNE	10	29	29	11	3		
18-03500	18-03500	1730 HAWTHORNE	10	26	26	10	3		
18-03600	18-03600	1728 HAWTHORNE	10	13	13	11	1		
18-03700	18-03700	1726 HAWTHORNE	10	59	59	11	5		
18-03800	18-03800	1724 HAWTHORNE	10	92	92	11	8		
18-03900	18-03900	1722 HAWTHORNE	10	37	37	11	3		
18-04000	18-04000	1720 HAWTHORNE	10	26	26	11	2		
18-04100	18-04100	1618 SYCAMORE	10	14	14	11	1		
18-04200	18-04200	1614 SYCAMORE	10	35	35	11	3		
18-04300	18-04300	1610 SYCAMORE	10	47	47	11	4		
18-04400	18-04400	1606 SYCAMORE	10	42	42	11	4		
1500	18-04500	1615 SAVAGE	10	81	81	11	7		
4600	18-04600	1619 SAVAGE	10	51	51	11	5		
18-04700	18-04700	1623 SAVAGE	10	54	54	11	5		
18-04800	18-04800	1627 SAVAGE	10	1	1	1	1		

Consumption Test Based on: **Total Consumption**

Consumption to Use: **Total Meter Consumption**

Consumption Period **From:** **01/2018** **To:** **12/2018**

Service 'dress #	Parcel Number	Service Address	Rate Code	Total Billed Consumption	Total Meter Consumption	Bill Cnt.	Average Total Cons.	Demand Consumption	Unbilled Consump.
,1045	19-01045	1203 HELEN CT	10	56	56	11	5		
19-01048	19-01048	1201 HELEN CT	10	35	35	11	3		
19-01051	19-01051	1209 HELEN CT	10	44	44	11	4		
19-01054	19-01054	1207 HELEN CT	10	17	17	11	2		
19-01057	19-01057	402 E 13TH	10	41	41	11	4		
19-01060	19-01060	404 E 13TH	10	54	54	11	5		
19-01063	19-01063	408 E 13TH	10	50	50	11	5		
19-01066	19-01066	410 E 13TH	10	40	40	11	4		
19-01069	19-01069	1213 HELEN CT	10	49	49	11	4		
19-01072	19-01072	1215 HELEN CT	10	39	39	11	4		
19-01075	19-01075	1219 HELEN CT	10	36	36	11	3		
19-01077	19-01077	1221 HELEN CT	10	54	54	11	5		
19-01100	19-01100	1301 TALLGRASS DR	10	46	46	11	4		
19-01200	19-01200	1307 TALLGRASS DR	10	34	34	11	3		
19-01300	19-01300	1313 TALLGRASS DR	10	47	47	11	4		
19-01500	19-01500	1325 TALLGRASS DR	10	52	52	11	5		
19-01600	19-01600	1331 TALLGRASS DR	10	15	15	11	1		
19-01700	19-01700	1337 TALLGRASS	10	7	7	7	1		
19-01710	19-01710	1401 TALLGRASS CIR	10	54	54	11	5		
19-01715	19-01715	1403 TALLGRASS CIR	10	26	26	11	2		
19-01720	19-01720	1407 TALLGRASS CIR	10	38	38	10	4		
19-01725	19-01725	1409 TALLGRASS CIR	10	32	32	11	3		
19-01730	19-01730	1413 TALLGRASS CIR	10	48	48	11	4		
19-01735	19-01735	1415 TALLGRASS CIR	10	22	22	6	4		
19-01740	19-01740	1419 TALLGRASS CIR	10	30	30	6	5		
19-01745	19-01745	1423 TALLGRASS CIR	10	15	15	11	1		
19-01750	19-01750	1428 TALLGRASS CIR	10	44	44	11	4		
19-01755	19-01755	1430 TALLGRASS CIR	10	27	27	11	2		
1760	19-01760	1420 TALLGRASS CIR	10	68	68	11	6		
1-01765	19-01765	1424 TALLGRASS CIR	10	70	70	11	6		
19-01770	19-01770	1414 TALLGRASS CIR	10	32	32	9	4		
19-01775	19-01775	1416 TALLGRASS CIR	10	42	42	11	4		
19-01780	19-01780	1408 TALLGRASS CIR	10	86	86	11	8		
19-01785	19-01785	1410 TALLGRASS CIR	10	23	23	11	2		
19-01790	19-01790	1402 TALLGRASS CIR	10	87	87	11	8		
19-01795	19-01795	1404 TALLGRASS CIR	10	40	40	11	4		
19-01800	19-01800	1336 TALLGRASS DR	10	17	17	11	2		
19-01900	19-01900	606 E 14TH	10	64	64	11	6		
19-02000	19-02000	610 E 14TH	10	37	37	11	3		
19-02100	19-02100	1322 TALLGRASS CT	10	86	86	11	8		
19-02200	19-02200	1320 TALLGRASS CT	10	47	47	11	4		
19-02300	19-02300	1318 TALLGRASS CT	10	21	21	11	2		
19-02500	19-02500	1310 TALLGRASS CT	10	45	45	11	4		
19-02600	19-02600	1306 TALLGRASS CT	10	39	39	11	4		
19-02700	19-02700	601 E 13TH	10	29	29	11	3		
19-02800	19-02800	605 E 13TH	10	54	54	11	5		
19-02900	19-02900	609 E 13TH	10	34	34	11	3		
19-03300	19-03300	610 E 13TH	10	60	60	11	5		
19-03400	19-03400	606 E 13TH	10	58	58	11	5		
19-03500	19-03500	602 E 13TH	10	49	49	11	4		
19-03600	19-03600	1218 TALLGRASS DR	10	92	92	11	8		
19-03700	19-03700	1216 TALLGRASS	10	28	28	11	3		
19-03800	19-03800	1214 TALLGRASS DR	10	30	30	11	3		
19-03900	19-03900	1212 TALLGRASS	10	76	76	11	7		
19-04000	19-04000	1208 TALLGRASS	10	17	17	11	2		
19-04100	19-04100	1206 TALLGRASS	10	48	48	10	5		
:200	19-04200	1204 TALLGRASS	10	25	25	11	2		
4300	19-04300	1202 TALLGRASS	10	37	37	11	3		
19-04400	19-04400	1201 BLUESTEM	10	51	51	11	5		
19-04500	19-04500	1203 BLUESTEM	10	25	25	11	2		

Consumption Test Based on: **Total Consumption**

Consumption to Use: **Total Meter Consumption**

Consumption Period **From:** **01/2018** **To:** **12/2018**

Service Address #	Parcel Number	Service Address	Rate Code	Total Billed Consumption	Total Meter Consumption	Bill Cnt.	Average Total Cons.	Demand Consumption	Unbilled Consump.
.1600	20-01600	2369 N 1500 RD	15	44	44	11	4		
20-01700	20-01700	2368 N 1500 RD	15	17	17	9	2		
20-01800	20-01800	2372 N 1500 RD	15	34	34	11	3		
20-01900	20-01900	1401 E 10TH	10	58	58	11	5		
20-03100	20-03100	2260 N 1400 RD	15	16	16	11	1		
20-03300	20-03300	2228 N 1400 RD	15	11	11	9	1		
20-03400	20-03400	710 E 10TH	10	30	30	11	3		
20-03500	20-03500	2238 N 1400 RD	15	32	32	9	4		
20-03600	20-03600	724 E 10TH	10	26	26	11	2		
21-00400	21-00400	1502 GREENWAY WATER	24	288	288	11	26		
21-01700	21-01700	1504 GREENWAY WATER	24	486	486	11	44		
21-03100	21-04100	1506 GREENWAY APT B	10	15	15	10	2		
21-03200	21-04100	1506 GREENWAY APT C	10	33	33	11	3		
21-03300	21-04100	1506 GREENWAY APT D	10	58	58	11	5		
21-03400	21-04100	1506 GREENWAY APT E	10	12	12	11	1		
21-03500	21-04100	1506 GREENWAY APT F	10	28	28	10	3		
21-03600	21-04100	1506 GREENWAY APT G	10	15	15	11	1		
21-03700	21-04100	1506 GREENWAY APT H	10	9	9	9	1		
21-03800	21-04100	1506 GREENWAY APT I	10	21	21	11	2		
21-03900	21-04100	1506 GREENWAY APT J	10	14	14	9	2		
21-04000	21-04100	1506 GREENWAY APT K	10	14	14	11	1		
21-04200	21-05300	1508 GREENWAY APT A	10	54	54	12	5		
21-04300	21-05300	1508 GREENWAY APT B	10	20	20	10	2		
21-04400	21-05300	1508 GREENWAY APT C	10	23	23	11	2		
21-04500	21-05300	1508 GREENWAY APT D	10	35	35	11	3		
21-04600	21-05300	1508 GREENWAY APT E	10	32	32	10	3		
21-04700	21-05300	1508 GREENWAY APT F	10	26	26	11	2		
21-04800	21-05300	1508 GREENWAY APT G	10	47	47	11	4		
;000	21-05300	1508 GREENWAY APT I	10	23	23	10	2		
21-05100	21-05300	1508 GREENWAY APT J	10	22	22	11	2		
21-05200	21-05300	1508 GREENWAY APT K	10	18	18	11	2		
21-05300	21-05300	1508 GREENWAY APT L	10	38	38	11	3		
21-05400	21-06500	1510 GREENWAY APT A	10	42	42	10	4		
21-05500	21-06500	1510 GREENWAY APT B	10	13	13	11	1		
21-05600	21-06500	1510 GREENWAY APT C	10	22	22	11	2		
21-05700	21-06500	1510 GREENWAY APT D	10	11	11	9	1		
21-05800	21-06500	1510 GREENWAY APT E	10	34	34	11	3		
21-05900	21-06500	1510 GREENWAY APT F	10	15	15	12	1		
21-06000	21-06500	1510 GREENWAY APT G	10	44	44	11	4		
21-06100	21-06500	1510 GREENWAY APT H	10	6	6	6	1		
21-06200	21-06500	1510 GREENWAY APT I	10	41	41	11	4		
21-06300	21-06500	1510 GREENWAY APT J	10	40	40	11	4		
21-06400	21-06500	1510 GREENWAY APT K	10	17	17	10	2		
21-06500	21-06500	1510 GREENWAY APT L	10	24	24	10	2		
21-06600	21-06900	1512 GREENWAY APT A	10	26	26	11	2		
21-06700	21-06900	1512 GREENWAY APT B	10	35	35	10	4		
21-06800	21-06900	1512 GREENWAY APT C	10	28	28	10	3		
21-06900	21-06900	1512 GREENWAY APT D	10	48	48	10	5		
21-07000	21-07300	1514 GREENWAY APT A	10	56	56	11	5		
21-07100	21-07300	1514 GREENWAY APT B	10	75	75	11	7		
21-07200	21-07300	1514 GREENWAY APT C	10	55	55	10	6		
21-07300	21-07300	1514 GREENWAY APT D	10	35	35	11	3		
21-07400	21-07400	1516 GREENWAY	10	44	44	11	4		
21-07600	21-09000	410 E 15TH APT A	10	14	14	11	1		
21-07700	21-09000	410 E 15TH APT B	10	26	26	11	2		
21-07800	21-09000	410 E 15TH APT C	10	21	21	11	2		
'900	21-09000	410 E 15TH APT D	10	42	42	11	4		
21-08000	21-09000	410 E 15TH APT E	10	49	49	10	5		
21-08100	21-09000	410 E 15TH APT F	10	11	11	11	1		
21-08200	21-09000	410 E 15TH APT G	10	34	34	11	3		

Consumption Test Based on: **Total Consumption**

Consumption to Use: **Total Meter Consumption**

Consumption Period **From:** **01/2018** **To:** **12/2018**

Service Address #	Parcel Number	Service Address	Rate Code	Total Billed Consumption	Total Meter Consumption	Bill Cnt.	Average Total Cons.	Demand Consumption	Unbilled Consump.
8900	22-08900	2218 MALLARD CIR	10	163	163	11	15		
22-09000	22-09000	2210 MALLARD CIR	10	105	105	11	10		
22-09100	22-09100	2202 MALLARD CIR	10	81	81	11	7		
22-09200	22-09200	2201 MALLARD CIR	11	175	175	11	16		
22-09300	22-09300	2209 MALLARD CIR	10	54	54	11	5		
22-09400	22-09400	2217 MALLARD CIR	10	78	78	12	7		
22-09500	22-09500	2218 QUAIL CT	10	32	32	11	3		
22-09600	22-09600	2210 QUAIL CT	11	54	54	11	5		
22-09700	22-09700	2202 QUAIL CT	10	49	49	11	4		
22-09800	22-09800	2201 QUAIL CT	10	70	70	11	6		
22-09900	22-09900	2209 QUAIL CT	10	93	93	11	8		
22-10000	22-10000	2217 QUAIL CT	10	47	47	11	4		
23-00100	23-00100	801 E 13TH	10	75	75	11	7		
23-00200	23-00200	809 E 13TH	10	126	126	11	11		
23-00300	23-00300	813 E 13TH	10	135	135	11	12		
23-00400	23-00400	817 E 13TH	10	149	149	11	14		
23-00500	23-00500	821 E 13TH	10	102	102	11	9		
23-00600	23-00600	825 E 13TH	10	140	140	11	13		
23-00700	23-00700	901 E 13TH	10	138	138	11	13		
23-00800	23-00800	905 E 13TH	10	69	69	11	6		
23-00900	23-00900	909 E 13TH	10	124	124	11	11		
23-01000	23-01000	913 E 13TH	10	99	99	11	9		
23-01100	23-01100	921 E 13TH	10	5	5	5	1		
23-01200	23-01200	925 E 13TH	10	44	44	11	4		
23-01300	23-01300	929 E 13TH CT	10	18	18	11	2		
23-01400	23-01400	1001 E 13TH CT	10	62	62	11	6		
23-01500	23-01500	1009 E 13TH CT	10	93	93	11	8		
23-01600	23-01600	1017 E 13TH CT	10	57	57	11	5		
1700	23-01700	1018 E 13TH CT	10	80	80	11	7		
01800	23-01800	1010 E 13TH CT	10	76	76	11	7		
23-01900	23-01900	1002 E 13TH CT	10	85	85	11	8		
23-02000	23-02000	930 E 13TH CT	10	31	31	11	3		
23-02100	23-02100	926 E 13TH CT	10	87	87	11	8		
23-02200	23-02200	922 E 13TH CT	10	70	70	11	6		
23-02300	23-02300	1210 PEACH	10	67	67	11	6		
23-02400	23-02400	1206 PEACH	10	120	120	11	11		
23-02500	23-02500	1202 N PEACH	10	52	52	11	5		
23-02600	23-02600	901 PEACH CT	10	41	41	11	4		
23-02700	23-02700	909 PEACH CT	10	55	55	10	6		
23-02800	23-02800	917 PEACH CT	10	74	74	11	7		
23-02900	23-02900	918 PEACH CT	10	93	93	11	8		
23-03000	23-03000	910 PEACH CT	10	63	63	11	6		
23-03100	23-03100	902 PEACH CT	10	32	32	11	3		
23-03300	23-03300	1126 PEACH	10	57	57	11	5		
23-03400	23-03400	1122 PEACH	10	63	63	11	6		
23-03500	23-03500	1118 PEACH	10	20	20	11	2		
23-03600	23-03600	1114 PEACH	10	69	69	11	6		
23-03700	23-03700	1110 PEACH	10	51	51	11	5		
23-03800	23-03800	1106 PEACH	10	42	42	11	4		
23-03900	23-03900	1102 PEACH	10	70	70	11	6		
23-04000	23-04000	1034 PEACH	10	86	86	11	8		
23-04100	23-04100	1030 PEACH	10	72	72	11	7		
23-04200	23-04200	1026 PEACH	10	86	86	11	8		
23-04300	23-04300	1022 PEACH	10	41	41	11	4		
23-04400	23-04400	1018 PEACH	10	50	50	11	5		
23-04500	23-04500	1014 PEACH	10	41	41	11	4		
1600	23-04600	1010 PEACH	10	57	57	11	5		
4700	23-04700	1006 PEACH	10	107	107	11	10		
23-04800	23-04800	1002 PEACH	10	37	37	11	3		
23-04900	23-04900	1001 N PEACH	10	32	32	11	3		

Consumption Test Based on: **Total Consumption** **Consumption Period** **From:** **01/2018**

Consumption to Use: **Total Meter Consumption** **To:** **12/2018**

Service Address #	Parcel Number	Service Address	Rate Code	Total Billed Consumption	Total Meter Consumption	Bill Cnt.	Average Total Cons.	Demand Consumption	Unbilled Consump.
0500	24-00500	1018 HICKORY CT	10	114	114	11	10		
24-00600	24-00600	1017 HICKORY CT	10	167	167	11	15		
24-00700	24-00700	1009 HICKORY CT	10	34	34	11	3		
24-00800	24-00800	1001 HICKORY CT	10	45	45	11	4		
24-00900	24-00900	929 HICKORY CT	10	47	47	11	4		
24-01000	24-01000	925 HICKORY CT	10	60	60	11	5		
24-01100	24-01100	926 E 14TH CT	10	69	69	11	6		
24-01200	24-01200	930 E 14TH CT	10	65	65	11	6		
24-01300	24-01300	1002 E 14TH CT	10	76	76	11	7		
24-01400	24-01400	1010 E 14TH CT	10	35	35	11	3		
24-01500	24-01500	1018 E 14TH CT	10	32	32	11	3		
24-01600	24-01600	1017 E 14TH CT	10	39	39	11	4		
24-01700	24-01700	1009 E 14TH CT	10	86	86	11	8		
24-01800	24-01800	1001 E 14TH CT	10	67	67	11	6		
24-01900	24-01900	929 E 14TH CT	10	41	41	11	4		
24-02000	24-02000	925 E 14TH CT	10	78	78	11	7		
24-02100	24-02100	931 E 14TH TER	10	85	85	11	8		
24-02200	24-02200	927 E 14TH TER	10	59	59	11	5		
24-02300	24-02300	923 E 14TH TER	10	78	78	11	7		
24-02400	24-02400	919 E 14TH TER	10	40	40	11	4		
24-02500	24-02500	915 E 14TH TER	10	52	52	11	5		
24-02600	24-02600	911 E 14TH TER	10	69	69	11	6		
24-02700	24-02700	1420 TAMARISK CT	10	114	114	11	10		
24-02900	24-02900	1428 TAMARISK CT	10	72	72	11	7		
24-03000	24-03000	1432 TAMARISK CT	10	74	74	11	7		
24-03100	24-03100	1431 TAMARISK CT	10	41	41	11	4		
24-03200	24-03200	1427 TAMARISK CT	10	68	68	11	6		
24-03500	24-03500	1420 BRIARWOOD CT	10	103	103	11	9		
3600	24-03600	1424 BRIARWOOD CT	10	81	81	11	7		
03700	24-03700	1428 BRIARWOOD CT	10	43	43	11	4		
24-03800	24-03800	1432 BRIARWOOD CT	10	186	186	11	17		
24-03900	24-03900	1436 BRIARWOOD CT	10	105	105	11	10		
24-04000	24-04000	1440 BRIARWOOD CT	10	90	90	11	8		
24-04100	24-04100	1443 BRIARWOOD CT	10	58	58	11	5		
24-04200	24-04200	1439 BRIARWOOD CT	10	77	77	11	7		
24-04300	24-04300	1435 BRIARWOOD CT	10	74	74	11	7		
24-04400	24-04400	1431 BRIARWOOD CT	10	83	83	11	8		
24-04500	24-04500	1427 BRIARWOOD CT	10	103	103	11	9		
24-04600	24-04600	1423 BRIARWOOD CT	10	82	82	11	7		
24-04700	24-04700	1419 BRIARWOOD CT	10	129	129	11	12		
24-04800	24-04800	806 E 14TH TER	10	132	132	11	12		
24-04900	24-04900	810 E 14TH TER	10	75	75	11	7		
24-05000	24-05000	814 E 14TH TER	10	36	36	11	3		
24-05200	24-05200	822 E 14TH TER	10	19	19	11	2		
24-05300	24-05300	826 E 14TH TER	10	48	48	11	4		
24-05400	24-05400	902 E 14TH TER	10	153	153	11	14		
24-05500	24-05500	906 E 14TH TER	10	50	50	11	5		
24-05600	24-05600	910 E 14TH TER	10	56	56	11	5		
24-05650	24-05650	914 E 14TH TER	10	123	123	11	11		
24-05700	24-05700	913 E 14TH	10	57	57	11	5		
24-05800	24-05800	909 E 14TH	10	39	39	11	4		
24-05900	24-05900	905 E 14TH	10	70	70	10	7		
24-06000	24-06000	901 E 14TH	10	107	107	11	10		
24-06100	24-06100	829 E 14TH	10	68	68	10	7		
24-06200	24-06200	825 E 14TH	10	66	66	11	6		
24-06300	24-06300	821 E 14TH	10	154	154	11	14		
6400	24-06400	813 E 14TH	10	57	57	11	5		
6500	24-06500	809 E 14TH	10	55	55	11	5		
24-06600	24-06600	805 E 14TH	10	53	53	11	5		
24-06700	24-06700	801 E 14TH	10	42	42	11	4		

Consumption Test Based on: **Total Consumption**

Consumption to Use: **Total Meter Consumption**

Consumption Period **From:** **01/2018** **To:** **12/2018**

Service Address #	Parcel Number	Service Address	Rate Code	Total Billed Consumption	Total Meter Consumption	Bill Cnt.	Average Total Cons.	Demand Consumption	Unbilled Consump.
1100	26-01100	1116 W 13TH LN	10	55	55	11	5		
26-01200	26-01200	1112 W 13TH LN	10	52	52	11	5		
26-01300	26-01300	1108 W 13TH LN	10	58	58	11	5		
26-01400	26-01400	1104 W 13TH LN	10	45	45	11	4		
26-01500	26-01500	1103 W 13TH LN	10	32	32	11	3		
26-01600	26-01600	1107 W 13TH LN	10	69	69	11	6		
26-01700	26-01700	1111 W 13TH LN	10	24	24	11	2		
26-01800	26-01800	1115 W 13TH LN	10	76	76	11	7		
26-01900	26-01900	1119 W 13TH LN	10	73	73	11	7		
26-02000	26-02000	1123 W 13TH LN	10	66	66	11	6		
26-02100	26-02100	1127 W 13TH LN	10	60	60	11	5		
26-02200	26-02200	1201 W 13TH LN	10	39	39	11	4		
26-02300	26-02300	1205 W 13TH LN	10	60	60	11	5		
26-02400	26-02400	1209 W 13TH LN	10	76	76	11	7		
26-02500	26-02500	1213 W 13TH LN	10	60	60	11	5		
26-02700	26-02700	1223 W 13TH TER	10	135	135	11	12		
26-02800	26-02800	1227 W 13TH TER	10	22	22	8	3		
26-02900	26-02900	1231 W 13TH TER	10	59	59	7	8		
26-03000	26-03000	1235 W 13TH TER	10	132	132	10	13		
26-03100	26-03100	1303 W 13TH TER	10	58	58	7	8		
26-03400	26-03400	1319 W 13TH TER	10	15	15	3	5		
26-03500	26-03500	1318 W 13TH TER	10	4	4	2	2		
26-03600	26-03600	1314 W 13TH TER	10	70	70	11	6		
26-03700	26-03700	1310 W 13TH TER	10	74	74	11	7		
26-03800	26-03800	1306 W 13TH TER	10	115	115	11	10		
26-03900	26-03900	1302 W 13TH TER	10	81	81	11	7		
26-04000	26-04000	1221 GREENBRIER DR	10	44	44	9	5		
26-04100	26-04100	1229 GREENBRIER DR	10	68	68	6	11		
1200	26-04200	1303 GREENBRIER DR	10	49	49	11	4		
26-04300	26-04300	1307 GREENBRIER DR	10	48	48	11	4		
26-04400	26-04400	1311 GREENBRIER DR	10	63	63	11	6		
26-04800	26-04800	1308 GREENBRIER DR	11	184	184	11	17		
26-05000	26-05000	1236 GREENBRIER DR	10	75	75	11	7		
26-05100	26-05100	1232 GREENBRIER DR	10	67	67	11	6		
26-05300	26-05300	1224 GREENBRIER DR	10	76	76	11	7		
26-05400	26-05400	1220 GREENBRIER DR	10	49	49	11	4		
26-06200	26-06200	1214 W 13TH TER	10	77	77	10	8		
26-06300	26-06300	1210 W 13TH TER	10	66	66	11	6		
26-06400	26-06400	1206 W 13TH TER	10	47	47	11	4		
26-06500	26-06500	1202 W 13TH TER	10	102	102	11	9		
26-06600	26-06600	1126 W 13TH TER	10	60	60	11	5		
26-06700	26-06700	1122 W 13TH TER	10	88	88	11	8		
26-06800	26-06800	1118 W 13TH TER	10	75	75	11	7		
26-06900	26-06900	1114 W 13TH TER	10	45	45	11	4		
26-07000	26-07000	1110 W 13TH TER	10	29	29	11	3		
26-07100	26-07100	1106 W 13TH TER	10	54	54	11	5		
26-07200	26-07200	1102 W 13TH TER	10	6	6	6	1		
27-00100	27-00100	111 W 27TH	10	90	90	8	11		
27-00200	27-00200	115 W 27TH	10	131	131	11	12		
27-00300	27-00300	119 W 27TH	10	112	112	11	10		
27-00400	27-00400	2706 SHADOW RIDGE CT	10	80	80	11	7		
27-00500	27-00500	2710 SHADOW RIDGE CT	10	53	53	11	5		
27-00600	27-00600	2711 SHADOW RIDGE CT	10	65	65	11	6		
27-00700	27-00700	2707 SHADOW RIDGE CT	10	57	57	11	5		
27-00800	27-00800	2703 SHADOW RIDGE CT	10	29	29	10	3		
27-00900	27-00900	2702 MONTROSE CIR	10	61	61	11	6		
1000	27-01000	2706 MONTROSE CIR	10	66	66	11	6		
1100	27-01100	2710 MONTROSE CIR	10	48	48	10	5		
27-01200	27-01200	2714 MONTROSE CIR	10	47	47	11	4		
27-01300	27-01300	2718 MONTROSE CIR	10	50	50	11	5		

Consumption Test Based on: **Total Consumption** **Consumption Period** **From:** **01/2018**

Consumption to Use: **Total Meter Consumption** **To:** **12/2018**

Service Address #	Parcel Number	Service Address	Rate Code	Total Billed Consumption	Total Meter Consumption	Bill Cnt.	Average Total Cons.	Demand Consumption	Unbilled Consump.
)400	27-09400	122 W 27TH	10	38	38	11	3		
27-09500	27-09500	118 W 27TH	10	165	165	11	15		
27-09600	27-09600	114 W 27TH	10	43	43	11	4		
27-09700	27-09700	110 W 27TH	10	54	54	11	5		
27-09800	27-09800	106 W 27TH	10	22	22	11	2		
27-09900	27-09900	102 W 27TH	10	36	36	11	3		
27-10000	27-10000	2759 SHADOW RIDGE PL	10	12	12	10	1		
27-10100	27-10100	2757 SHADOW RIDGE PL	10	24	24	11	2		
27-10200	27-10200	2751 SHADOW RIDGE PL	10	36	36	11	3		
27-10300	27-10300	2749 SHADOW RIDGE PL	10	15	15	11	1		
27-10400	27-10400	2745 SHADOW RIDGE PL	10	54	54	11	5		
27-10500	27-10500	2743 SHADOW RIDGE PL	10	50	50	11	5		
27-10600	27-10600	2739 SHADOW RIDGE PL	10	27	27	11	2		
27-10700	27-10700	2737 SHADOW RIDGE PL	10	25	25	11	2		
27-10800	27-10800	2733 SHADOW RIDGE PL	10	40	40	11	4		
27-10900	27-10900	2731 SHADOW RIDGE PL	10	39	39	11	4		
27-11000	27-11000	2727 SHADOW RIDGE PL	10	20	20	11	2		
27-11100	27-11100	2725 SHADOW RIDGE PL	10	61	61	11	6		
27-11200	27-11200	2721 SHADOW RIDGE PL	10	65	65	11	6		
27-11300	27-11300	2719 SHADOW RIDGE PL	10	44	44	11	4		
27-11400	27-11400	2715 SHADOW RIDGE PL	10	51	51	11	5		
27-11500	27-11500	2713 SHADOW RIDGE PL	10	16	16	11	1		
28-00100	28-00100	1443 WHISPERING MEADOWS CT (	10	47	47	11	4		
28-00200	28-00200	1441 WHISPERING MEADOWS CT (	10	39	39	11	4		
28-00300	28-00300	1435 WHISPERING MEADOWS CT (	10	88	88	11	8		
28-00400	28-00400	1433 WHISPERING MEADOWS CT (	10	57	57	11	5		
28-00500	28-00500	1427 WHISPERING MEADOWS Ct	10	26	26	11	2		
28-00600	28-00600	1425 WHISPERING MEADOWS CT (	10	40	40	11	4		
)700	28-00700	1419 WHISPERING MEADOWS CT (	10	27	27	12	2		
28-00800	28-00800	1417 WHISPERING MEADOWS CT (	10	31	31	11	3		
28-00900	28-00900	1411 WHISPERING MEADOWS CT (	10	22	22	11	2		
28-01000	28-01000	1409 WHISPERING MEADOWS CT (	10	19	19	11	2		
28-01100	28-01100	1403 WHISPERING MEADOWS CT (	10	25	25	11	2		
28-01200	28-01200	1401 WHISPERING MEADOWS CT (	10	24	24	11	2		
28-01300	28-01300	1445 ARROWWOOD DR	10	64	64	11	6		
28-01400	28-01400	1441 ARROWWOOD DR	10	53	53	11	5		
28-01500	28-01500	1437 ARROWWOOD DR	10	116	116	11	11		
28-01600	28-01600	1433 ARROWWOOD DR	10	60	60	11	5		
28-01700	28-01700	1429 ARROWWOOD DR	10	43	43	11	4		
28-01800	28-01800	1425 ARROWWOOD DR	10	85	85	11	8		
28-01900	28-01900	1421 ARROWWOOD DR	10	43	43	11	4		
28-02000	28-02000	1417 ARROWWOOD DR	10	89	89	11	8		
28-02100	28-02100	1413 ARROWWOOD DR	10	27	27	11	2		
28-02200	28-02200	1409 ARROWWOOD DR	10	59	59	8	7		
28-02300	28-02300	1405 ARROWWOOD DR	10	64	64	11	6		
28-02400	28-02400	1401 ARROWWOOD DR	10	21	21	11	2		
28-02500	28-02500	704 E 14TH	10	12	12	4	3		
28-02600	28-02600	708 E 14TH	10	161	161	11	15		
28-02700	28-02700	712 E 14TH	10	88	88	11	8		
28-02800	28-02800	716 E 14TH	10	54	54	11	5		
28-02900	28-02900	802 E 14TH TER	10	64	64	11	6		
28-03000	28-03000	726 E 14TH TER	10	91	91	11	8		
28-03100	28-03100	722 E 14TH TER	10	109	109	11	10		
28-03200	28-03200	717 E 14TH	10	32	32	11	3		
28-03300	28-03300	718 E 14TH TER	10	42	42	11	4		
28-03400	28-03400	714 E 14TH TER	10	26	26	11	2		
)500	28-03500	713 E 14TH	10	62	62	11	6		
,3600	28-03600	709 E 14TH	10	93	93	11	8		
28-03700	28-03700	710 E 14TH TER	10	15	15	10	2		
28-03800	28-03800	706 E 14TH TER	10	41	41	11	4		

Consumption Test Based on: **Total Consumption**

Consumption to Use: **Total Meter Consumption**

Consumption Period **From:** **01/2018** **To:** **12/2018**

Service Address #	Parcel Number	Service Address	Rate Code	Total Billed Consumption	Total Meter Consumption	Bill Cnt.	Average Total Cons.	Demand Consumption	Unbilled Consump.
.300	PC0000030	324 BEAUMONT St	10	24	24	11	2		
29-01400	PC0000031	320 BEAUMONT St	10	35	35	11	3		
29-01500	PC0000032	316 BEAUMONT St	10	201	201	11	18		
29-01600	PC0000033	312 BEAUMONT St	10	129	129	11	12		
29-01700	PC0000034	308 BEAUMONT St	10	45	45	11	4		
29-01800	PC0000035	304 BEAUMONT St	10	48	48	11	4		
29-01900	PC0000036	300 BEAUMONT St	10	31	31	8	4		
29-02000	PC0000042	321 BEAUMONT St	10	42	42	11	4		
29-02100	PC0000041	325 BEAUMONT St	10	44	44	11	4		
29-02200	PC0000040	329 BEAUMONT St	10	117	117	11	11		
29-02300	PC0000039	333 BEAUMONT St	10	34	34	9	4		
29-02400	PC0000038	337 BEAUMONT St	10	60	60	11	5		
29-02500	PC0000037	341 BEAUMONT St	10	37	37	11	3		
29-02600	PC0000043	342 LEANDER St	10	189	189	11	17		
29-02700	PC0000044	338 LEANDER St	10	78	78	11	7		
29-02800	PC0000045	334 LEANDER St	10	75	75	11	7		
29-02900	PC0000046	330 LEANDER St	10	76	76	11	7		
29-03000	PC0000047	326 LEANDER St	10	45	45	11	4		
29-03100	29-03100	301 MONTROSE CV	10	78	78	11	7		
29-03200	29-03200	305 MONTROSE CV	10	30	30	11	3		
29-03300	29-03300	309 MONTROSE CV	10	36	36	11	3		
29-03400	29-03400	315 MONTROSE CV	10	23	23	11	2		
29-03500	29-03500	323 MONTROSE CV	10	34	34	11	3		
29-03600	29-03600	331 MONTROSE CV	10	49	49	11	4		
29-03700	29-03700	324 MONTROSE CV	10	107	107	11	10		
29-03800	29-03800	316 MONTROSE CV	10	23	23	11	2		
29-03900	29-03900	310 MONTROSE CV	10	37	37	11	3		
29-04000	29-04000	306 MONTROSE CV	10	73	73	11	7		
1100	29-04100	302 MONTROSE CV	10	67	67	11	6		
04200	PC0000048	303 LEANDER St	10	37	37	11	3		
29-04300	PC0000049	307 LEANDER St	10	45	45	10	5		
29-04400	PC0000050	311 LEANDER St	10	36	36	11	3		
29-04500	PC0000051	315 LEANDER St	10	36	36	11	3		
29-04600	PC0000052	319 LEANDER St	10	34	34	11	3		
29-04700	PC0000053	323 LEANDER St	10	138	138	11	13		
29-04800	PC0000054	327 LEANDER St	10	35	35	11	3		
29-04900	PC0000055	331 LEANDER St	10	53	53	11	5		
29-05000	PC0000056	335 LEANDER St	10	94	94	11	9		
29-05100	PC0000057	339 LEANDER St	10	68	68	11	6		
29-05200	PC0000058	343 LEANDER St	10	47	47	11	4		
29-05300	29-05300	349 MONTROSE DR	10	116	116	11	11		
29-05400	29-05400	353 MONTROSE DR	10	15	15	3	5		
29-05500	29-05500	2736 S FIR TER	10	230	230	11	21		
29-05700	29-05700	2744 S FIR TER	10	61	61	11	6		
29-05900	29-05900	2741 S FIR TER	10	101	101	11	9		
29-06000	29-06000	2737 S FIR TER	10	65	65	11	6		
29-06100	29-06100	2733 S FIR TER	10	41	41	11	4		
29-06200	29-06200	2729 S FIR TER	10	118	118	11	11		
29-06300	29-06300	2725 S FIR TER	10	48	48	11	4		
29-06700	29-06700	2709 S FIR TER	10	4	4	2	2		
29-08500	29-08500	2630 S FIR TER	10	1	1	1	1		
29-08700	29-08700	2706 S FIR TER	10	1	1	1	1		
29-09200	29-09200	350 MONTROSE DR	10	58	58	11	5		
30-00100	30-00100	334 STRATTON DR	10	57	57	11	5		
30-00200	30-00200	330 STRATTON DR	10	10	10	9	1		
30-00300	30-00300	326 STRATTON DR	10	8	8	8	1		
1400	30-00400	322 STRATTON DR	10	44	44	9	5		
00500	30-00500	318 STRATTON DR	10	102	102	11	9		
30-00600	30-00600	314 STRATTON DR	10	47	47	11	4		
30-00700	30-00700	310 STRATTON DR	10	48	48	11	4		

Consumption Test Based on: **Total Consumption**

Consumption to Use: **Total Meter Consumption**

Consumption Period **From:** **01/2018** **To:** **12/2018**

Service Address #	Parcel Number	Service Address	Rate Code	Total Billed Consumption	Total Meter Consumption	Bill Cnt.	Average Total Cons.	Demand Consumption	Unbilled Consump.
00600	31-00600	1519 MAPLE	10	47	47	11	4		
31-00700	31-00700	1523 MAPLE	10	65	65	11	6		
31-00800	31-00800	1527 MAPLE	10	50	50	11	5		
31-00900	31-00900	102 ACORN	10	40	40	11	4		
31-01000	31-01000	106 ACORN	10	104	104	11	9		
31-01100	31-01100	110 ACORN	10	31	31	10	3		
31-01300	31-01300	103 OAK PL	10	37	37	10	4		
31-01400	31-01400	104 OAK PL	10	93	93	11	8		
31-01500	31-01500	112 OAK PL	10	74	74	11	7		
31-01600	31-01600	1516 ACORN	10	67	67	11	6		
31-01700	31-01700	1512 ACORN	10	43	43	10	4		
31-01800	31-01800	1508 ACORN	10	1	1	1	1		
31-02100	31-02100	1509 ACORN	10	30	30	11	3		
31-02200	31-02200	1513 ACORN	10	78	78	11	7		
31-02300	31-02300	1519 ACORN LN	10	54	54	11	5		
31-02400	31-02400	1523 ACORN LN	10	87	87	11	8		
31-02500	31-02500	1527 ACORN LN	10	54	54	11	5		
31-02900	31-02900	1613 ACORN LN	10	55	55	11	5		
31-03300	31-03300	315 W 16TH TER	10	34	34	11	3		
31-03400	31-03400	311 W 16TH TER	10	50	50	11	5		
31-03500	31-03500	307 W 16TH TER	10	80	80	10	8		
31-03600	31-03600	303 W 16TH TER	10	46	46	11	4		
31-03700	31-03700	215 W 16TH TER	10	52	52	11	5		
31-04000	31-04000	203 W 16TH TER	10	54	54	11	5		
31-04300	31-04300	107 W 16TH TER	10	19	19	2	10		
31-04400	31-04400	103 W 16TH TER	10	46	46	11	4		
31-04600	31-04600	1614 MAPLE TER	10	55	55	11	5		
31-04800	31-04800	1606 MAPLE TER	10	53	53	11	5		
04900	31-04900	1602 MAPLE TER	10	99	99	11	9		
31-05000	31-05000	103 ACORN	10	33	33	11	3		
31-05200	31-05200	1611 MAPLE Ter	10	81	81	10	8		
31-05300	31-05300	1615 MAPLE Ter	10	99	99	11	9		
31-05400	31-05400	1619 MAPLE Ter	10	1	1	1	1		
31-05500	31-05500	1620 OAK	10	162	162	11	15		
31-05900	31-05900	107 ACORN	10	61	61	11	6		
31-06000	31-06000	203 ACORN	10	73	73	11	7		
31-06100	31-06100	1603 OAK	10	23	23	11	2		
31-06200	31-06200	1607 OAK	10	24	24	11	2		
31-06300	31-06300	1611 OAK	10	49	49	11	4		
31-06400	31-06400	1615 OAK	10	46	46	11	4		
31-06500	31-06500	1619 OAK	10	69	69	11	6		
31-06600	31-06600	1626 ACORN LN	10	35	35	11	3		
31-06700	31-06700	1622 ACORN LN	10	127	127	9	14		
31-06800	31-06800	1618 ACORN LN	10	51	51	11	5		
31-06900	31-06900	1614 ACORN LN	10	94	94	11	9		
31-07000	31-07000	1610 ACORN LN	10	33	33	9	4		
31-07300	31-07300	211 ACORN	10	83	83	11	8		
31-07400	31-07400	207 ACORN	10	35	35	11	3		
32-03900	32-03900	619 E 15TH	10	83	83	11	8		
32-04000	32-04000	623 E 15TH	10	58	58	11	5		
32-04100	32-04100	627 E 15TH	10	30	30	11	3		
32-04200	32-04200	703 E 15TH	10	70	70	11	6		
32-04300	32-04300	707 E 15TH	10	83	83	11	8		
32-04450	PC0000013	1658 DAVIS Cr	10	88	88	8	11		
32-04700	32-04700	1520 ARROWWOOD DR	10	124	124	11	11		
32-04800	32-04800	1516 ARROWWOOD DR	10	64	64	11	6		
05100	32-05100	1519 REDWOOD CT	10	90	90	11	8		
05650	PC0000007	1655 DAVIS Cr	10	28	28	11	3		
32-06000	32-06000	1653 DAVIS CR	10	43	43	11	4		

QUARTERLY WATER TOTAL REPORT FOR BETSY

City of Eudora, KS

Service Summaries

Consumption Test Based on: **Total Consumption**

Consumption to Use: **Total Meter Consumption**

Consumption Period **From:** **01/2018** **To:** **12/2018**

Account Class Summaries

Account Class Code - Description	Total Billed Consumption	Total Meter Consumption	Number of Bills	Average Total Cons.	Demand Consumption	Unbilled Consumption
Range 1 From: -999999999 Range 1 To: 999999999						
R-00 - Res-Residential / Agricultural	112,020	112,020	23,249	10,549		
R-03 - Res-C.US Government Kansas ST Public Subdivision	21	21	18	3		
R-04 - Res-D.Component Part Of Tangible Personal Property	1,951	1,951	29	184		
R-08 - Res-H.Tax Exempt Religious & Nonprofit Orgs.	434	434	85	45		
R-99 - Res-Fully Taxed	280	280	33	54		
Sub Totals for Range 1 -999999999 - 999999999:	114,706	114,706	23,414	10,835		

Rate Code Summaries

Rate Code - Description	Total Billed Consumption	Total Meter Consumption	Number of Bills	Average Total Cons.	Demand Consumption	Unbilled Consumption
Range 1 From: -999999999 Range 1 To: 999999999						
10 - WA Residential	107,024	107,024	22,853	10,051		
11 - WA Residential 1"	1,698	1,698	129	194		
12 - WA Residential 2"	141	141	11	13		
1[illegible] WA Residential Outside City	874	874	200	83		
[illegible]A Multi-Unit 2"	1,096	1,096	22	100		
24 - WA Multi-Unit 1.5"	1,481	1,481	66	134		
80 - WA Commercial	178	178	54	40		
80NS - WA Commercial - No State Tax	22	22	12	3		
81 - WA Commercial 1"	336	336	31	48		
82 - WA Commercial 2"	1,824	1,824	22	165		
83 - WA Commercial 1.5"	28	28	10	3		
85 - WA OC Commercial	4	4	4	1		
Sub Totals for Range 1 -999999999 - 999999999:	114,706	114,706	23,414	10,835		

Read Group Summaries

Read Group Code - Description	Total Billed Consumption	Total Meter Consumption	Number of Bills	Average Total Cons.	Demand Consumption	Unbilled Consumption
Range 1 From: -999999999 Range 1 To: 999999999						
01 - Read Group: 01	3,601	3,601	822	345		
02 - Read Group: 02	2,760	2,760	681	265		
03 - Read Group: 03	2,965	2,965	699	301		
04 - Read Group: 04	1,115	1,115	293	104		
05 - Read Group: 05	2,991	2,991	763	278		
06 - Read Group: 06	2,224	2,224	308	204		
07 - Read Group: 07	3,227	3,227	786	301		
08 - Read Group: 08	3,069	3,069	918	292		
09 - Read Group: 09	2,763	2,763	641	265		
10 - Read Group: 10	3,876	3,876	817	376		
11 - Read Group: 11	3,366	3,366	785	313		
[illegible]ead Group: 12	5,596	5,596	917	518		
[illegible]Read Group: 13	5,133	5,133	975	482		
14 - Read Group: 14	3,007	3,007	846	281		
15 - Read Group: 15	2,766	2,766	777	265		

QUARTERLY WATER TOTAL REPORT FOR BETSY

City of Eudora, KS

Consumption Test Based on: **Total Consumption**

Consumption to Use: **Total Meter Consumption**

Consumption Period **From:** **01/2018** **To:** **12/2018**

Range 1 From: -999999999 Range 1 To: 999999999

Service Address #	Parcel Number	Service Address	Rate Code	Total Billed Consumption	Total Meter Consumption	Bill Cnt.	Average Total Cons.	Demand Consumption	Unbilled Consump.
Account Class: C-00 - Com-Residential / Agricultural									
08-05600	08-05600	505 W 10TH	80NS	2	2	2	1		
13-08650	13-08645	104 W 20TH ST #2	80	3	3	3	1		
13-08650	13-08645	104 W 20TH ST #2	80NS	3	3	3	1		
15-06300	15-06300	411 E 10TH	80NS	5	5	3	2		
28-02500	28-02500	704 E 14TH	10	22	22	7	3		
29-07850	PC0000023	2600 S FIR Ter	10	1	1	1	1		
50-00150	50-00150	720 MAIN	79	3	3	3	1		
			Sub Total for Account Class C-00:	39	39	22	10		
Account Class: C-04 - Com-D.Component Part Of Tangible Personal Property									
15-00400	15-00400	303 E 10TH	80	278	278	11	25		
20-02500	20-02500	1201 CARDINAL DR	82	4,745	4,745	11	431		
20-03000	20-03000	1030 OCL DR	82	187	187	11	17		
21-09700	21-10300	1402 CHURCH St	81	256	256	11	23		
21-10200	21-10300	1402 CHURCH St # UNIT D	81	117	117	11	11		
			Sub Total for Account Class C-04:	5,583	5,583	55	507		
Account Class: C-06 - Com-F.Nonprofit Hospitals Blood Banks Tissue Organ									
3990	13-08990	600 E 20TH	79	232	232	11	21		
			Sub Total for Account Class C-06:	232	232	11	21		
Account Class: C-07 - Com-G.Nonprofit Educational Institutions									
14-06000	14-06000	1002 ELM	80	31	31	11	3		
18-09000	18-09000	1310 WINCHESTER	82	169	169	11	15		
20-03214	20-03214	801 E 10TH	80	50	50	4	13		
20-03214	20-03214	801 E 10TH	82	828	828	11	75		
21-00120	21-00120	2203 CHURCHSTADIUM	80	1	1	1	1		
21-00120	21-00120	2203 CHURCHSTADIUM	82	26	26	6	4		
21-00150	21-00150	2203 CHURCHMAIN	82	970	970	11	88		
21-00200	21-00200	2635 CHURCHMAIN	80IRR	25	25	4	6		
21-00200	21-00200	2635 CHURCHMAIN	82	393	393	11	36		
21-00225	21-00225	2203 CHURCHVOTECH BLDG	80	1	1	1	1		
21-00225	21-00225	2203 CHURCHVOTECH BLDG	82	852	852	6	142		
21-00225	21-00225	2203 CHURCHVOTECH BLDG	83	9	9	7	1		
21-00260	21-00260	2635 CHURCHPIT	80	1,715	1,715	8	214		
			Sub Total for Account Class C-07:	5,070	5,070	92	599		
Account Class: C-14 - Com-N.Other Allowable Deductions									
06-00500	06-00500	400 W 6TH ST #B	10	15	15	10	2		
			Sub Total for Account Class C-14:	15	15	10	2		
Account Class: C-99 - Com-Fully Taxed									
02-07400	02-07400	202 E 10TH	80	49	49	4	12		
03-04400	03-04400	112 E 10TH	80	17	17	11	2		
03-08300	03-08300	826 MAIN	80	3	3	3	1		
03-08515	03-08510	800 MAIN # WATER	80	23	23	8	3		
04-00130	04-00130	736 MAIN UNIT D	80	8	8	4	2		
1200	04-00200	726 1/2 MAIN	80	1	1	1	1		
0300	04-00300	728 MAIN	80	9	9	9	1		
04-00400	04-00400	726 MAIN	80	14	14	11	1		
04-00500	04-00500	724 MAIN	80	1	1	1	1		

QUARTERLY WATER TOTAL REPORT FOR BETSY

City of Eudora, KS

Service Summaries

Consumption Test Based on: **Total Consumption**

Consumption to Use: **Total Meter Consumption**

Consumption Period **From:** **01/2018** **To:** **12/2018**

Account Class Summaries

Account Class Code - Description	Total Billed Consumption	Total Meter Consumption	Number of Bills	Average Total Cons.	Demand Consumption	Unbilled Consumption
Range 1 From: -999999999 Range 1 To: 999999999						
C-00 - Com-Residential / Agricultural	39	39	22	10		
C-04 - Com-D.Component Part Of Tangible Personal Property	5,583	5,583	55	507		
C-06 - Com-F.Nonprofit Hospitals Blood Banks Tissue Organ	232	232	11	21		
C-07 - Com-G.Nonprofit Educational Institutions	5,070	5,070	92	599		
C-14 - Com-N.Other Allowable Deductions	15	15	10	2		
C-99 - Com-Fully Taxed	5,462	5,462	483	666		
Sub Totals for Range 1 -999999999 - 999999999:	16,401	16,401	673	1,805		

Rate Code Summaries

Rate Code - Description	Total Billed Consumption	Total Meter Consumption	Number of Bills	Average Total Cons.	Demand Consumption	Unbilled Consumption
Range 1 From: -999999999 Range 1 To: 999999999						
10 - WA Residential	100	100	29	12		
79 - WA No Charge Rate	235	235	14	22		
[illegible] WA Commercial	4,291	4,291	372	558		
[illegible]R - WA Commercial - Irrigation Meter	25	25	4	6		
80NS - WA Commercial - No State Tax	10	10	8	4		
81 - WA Commercial 1"	1,866	1,866	128	241		
82 - WA Commercial 2"	9,827	9,827	100	958		
83 - WA Commercial 1.5"	9	9	7	1		
83IRR - WA Commercial 1.5" - Irrigation Meter	38	38	11	3		
Sub Totals for Range 1 -999999999 - 999999999:	16,401	16,401	673	1,805		

Read Group Summaries

Read Group Code - Description	Total Billed Consumption	Total Meter Consumption	Number of Bills	Average Total Cons.	Demand Consumption	Unbilled Consumption
Range 1 From: -999999999 Range 1 To: 999999999						
02 - Read Group: 02	49	49	4	12		
03 - Read Group: 03	43	43	22	6		
04 - Read Group: 04	1,280	1,280	137	184		
06 - Read Group: 06	110	110	24	11		
08 - Read Group: 08	5	5	5	2		
10 - Read Group: 10	74	74	11	7		
13 - Read Group: 13	691	691	117	71		
14 - Read Group: 14	38	38	18	5		
15 - Read Group: 15	292	292	23	28		
18 - Read Group: 18	169	169	11	15		
20 - Read Group: 20	6,662	6,662	103	668		
21 - Read Group: 21	6,962	6,962	187	791		
28 - Read Group: 28	22	22	7	3		
[illegible] Read Group: 29	1	1	1	1		
[illegible] Read Group: 50	3	3	3	1		
Sub Totals for Range 1 -999999999 - 999999999:	16,401	16,401	673	1,805		

QUARTERLY WATER TOTAL REPORT FOR BETSY

City of Eudora, KS

Consumption Test Based on: Total Consumption
Consumption to Use: Total Meter Consumption

Consumption Period From: 01/2017 To: 12/2017

Range 1 From: -999999999 **Range 1 To:** 999999999

Service Address #	Parcel Number	Service Address	Rate Code	Total Billed Consumption	Total Meter Consumption	Bill Cnt.	Average Total Cons.	Demand Consumption	Unbilled Consump.
Account Class: C-00 - Com-Residential / Agricultural									
08-05600	08-05600	505 W 10TH	80NS	5	5	5	1		
13-08650	13-08645	104 W 20TH ST #2	80NS	6	6	6	1		
15-06300	15-06300	411 E 10TH	80NS	2	2	2	1		
28-02500	28-02500	704 E 14TH	10	31	31	7	4		
50-00150	50-00150	720 MAIN	79	3	3	3	1		
			Sub Total for Account Class C-00:	47	47	23	8		
Account Class: C-04 - Com-D.Component Part Of Tangible Personal Property									
15-00400	15-00400	303 E 10TH	80	439	439	12	37		
20-02500	20-02500	1201 CARDINAL DR	82	4,472	4,472	12	373		
20-03000	20-03000	1030 OCL DR	82	224	224	12	19		
21-09700	21-10300	1402 CHURCH St	81	202	202	12	17		
21-10200	21-10300	1402 CHURCH St # UNIT D	81	115	115	12	10		
			Sub Total for Account Class C-04:	5,452	5,452	60	456		
Account Class: C-06 - Com-F.Nonprofit Hospitals Blood Banks Tissue Organ									
13-08990	13-08990	600 E 20TH	79	241	241	12	20		
			Sub Total for Account Class C-06:	241	241	12	20		
ɔunt Class: C-07 - Com-G.Nonprofit Educational Institutions									
14-06000	14-06000	1002 ELM	80	30	30	11	3		
18-09000	18-09000	1310 WINCHESTER	82	185	185	12	15		
20-03214	20-03214	801 E 10TH	82	1,084	1,084	12	90		
21-00120	21-00120	2203 CHURCHSTADIUM	80	1	1	1	1		
21-00120	21-00120	2203 CHURCHSTADIUM	82	23	23	6	4		
21-00150	21-00150	2203 CHURCHMAIN	82	1,716	1,716	12	143		
21-00200	21-00200	2635 CHURCHMAIN	80IRR	6	6	4	2		
21-00200	21-00200	2635 CHURCHMAIN	82	426	426	12	36		
21-00225	21-00225	2203 CHURCHVOTECH BLDG	80	39	39	9	4		
21-00225	21-00225	2203 CHURCHVOTECH BLDG	82	364	364	5	73		
21-00225	21-00225	2203 CHURCHVOTECH BLDG	83	12	12	10	1		
21-00260	21-00260	2635 CHURCHPIT	80	1,240	1,240	9	138		
			Sub Total for Account Class C-07:	5,126	5,126	103	510		
Account Class: C-14 - Com-N.Other Allowable Deductions									
06-00500	06-00500	400 W 6TH ST #B	10	9	9	2	5		
			Sub Total for Account Class C-14:	9	9	2	5		
Account Class: C-99 - Com-Fully Taxed									
03-04400	03-04400	112 E 10TH	80	17	17	12	1		
03-08515	03-08510	800 MAIN # WATER	80	33	33	12	3		
04-00300	04-00300	728 MAIN	80	13	13	11	1		
04-00400	04-00400	726 MAIN	80	9	9	9	1		
04-00500	04-00500	724 MAIN	80	4	4	4	1		
04-00800	04-00800	710 MAIN	81	52	52	10	5		
04-01000	04-01000	706 MAIN St # WATER	80	25	25	12	2		
04-01800	04-01800	701 MAIN	80	12	12	7	2		
'900	04-01900	707 MAIN	80	16	16	11	1		
ɔ 02200	04-02200	711 MAIN owner pays wt	80	11	11	9	1		
04-02400	04-02600	717 MAIN	10	70	70	12	6		
04-02700	04-02700	719 MAIN	80	271	271	12	23		

QUARTERLY WATER TOTAL REPORT FOR BETSY

City of Eudora, KS

Service Summaries

Consumption Test Based on: **Total Consumption**

Consumption to Use: **Total Meter Consumption**

Consumption Period **From:** **01/2017** **To:** **12/2017**

Account Class Summaries

Account Class Code - Description	Total Billed Consumption	Total Meter Consumption	Number of Bills	Average Total Cons.	Demand Consumption	Unbilled Consumption
Range 1 From: -999999999 Range 1 To: 999999999						
C-00 - Com-Residential / Agricultural	47	47	23	8		
C-04 - Com-D.Component Part Of Tangible Personal Property	5,452	5,452	60	456		
C-06 - Com-F.Nonprofit Hospitals Blood Banks Tissue Organ	241	241	12	20		
C-07 - Com-G.Nonprofit Educational Institutions	5,126	5,126	103	510		
C-14 - Com-N.Other Allowable Deductions	9	9	2	5		
C-99 - Com-Fully Taxed	5,013	5,013	514	446		
Sub Totals for Range 1 -999999999 - 999999999:	15,888	15,888	714	1,445		

Rate Code Summaries

Rate Code - Description	Total Billed Consumption	Total Meter Consumption	Number of Bills	Average Total Cons.	Demand Consumption	Unbilled Consumption
Range 1 From: -999999999 Range 1 To: 999999999						
10 - WA Residential	110	110	21	15		
79 - WA No Charge Rate	244	244	15	21		
8^ WA Commercial	4,068	4,068	401	395		
३ - WA Commercial - Irrigation Meter	6	6	4	2		
80NS - WA Commercial - No State Tax	13	13	13	3		
81 - WA Commercial 1"	1,396	1,396	131	126		
82 - WA Commercial 2"	10,014	10,014	107	880		
83 - WA Commercial 1.5"	12	12	10	1		
83IRR - WA Commercial 1.5" - Irrigation Meter	25	25	12	2		
Sub Totals for Range 1 -999999999 - 999999999:	15,888	15,888	714	1,445		

Read Group Summaries

Read Group Code - Description	Total Billed Consumption	Total Meter Consumption	Number of Bills	Average Total Cons.	Demand Consumption	Unbilled Consumption
Range 1 From: -999999999 Range 1 To: 999999999						
03 - Read Group: 03	50	50	24	4		
04 - Read Group: 04	1,486	1,486	168	129		
06 - Read Group: 06	143	143	14	16		
08 - Read Group: 08	5	5	5	1		
10 - Read Group: 10	80	80	12	7		
13 - Read Group: 13	628	628	122	58		
14 - Read Group: 14	39	39	20	5		
15 - Read Group: 15	444	444	17	39		
18 - Read Group: 18	185	185	12	15		
20 - Read Group: 20	6,442	6,442	109	560		
21 - Read Group: 21	6,352	6,352	201	606		
28 - Read Group: 28	31	31	7	4		
50 - Read Group: 50	3	3	3	1		
Sub Totals for Range 1 -999999999 - 999999999:	15,888	15,888	714	1,445		

QUARTERLY WATER TOTAL REPORT FOR BETSY

City of Eudora, KS

Consumption Test Based on: **Total Consumption**

Consumption to Use: **Total Meter Consumption**

Consumption Period **From:** **01/2017** **To:** **12/2017**

Range 1 From: **-999999999** **Range 1 To:** **999999999**

Account Class: R-00 - Res-Residential / Agricultural

Service Address #	Parcel Number	Service Address	Rate Code	Total Billed Consumption	Total Meter Consumption	Bill Cnt.	Average Total Cons.	Demand Consumption	Unbilled Consump.
01-00100	01-00100	734 ASH St	10	39	39	12	3		
01-00200	01-00200	730 ASH St	10	58	58	12	5		
01-00250	01-00250	722 ASH St	10	56	56	12	5		
01-00300	01-00300	712 ASH St	10	25	25	12	2		
01-00400	01-00400	503 E 7TH	10	129	129	12	11		
01-00500	01-00500	504 E 7TH	10	14	14	12	1		
01-00600	01-00600	630 ASH St	10	34	34	9	4		
01-00700	01-00700	2202 A NORTH 1420 RD	15	79	79	12	7		
01-00800	01-00800	620 ASH St	10	28	28	12	2		
01-01000	01-01000	604 ASH St	10	52	52	12	4		
01-01100	01-01100	536 ASH St	10	20	20	12	2		
01-01300	01-01300	520 ASH St	10	49	49	12	4		
01-01500	01-01500	507 ASH St	10	39	39	11	4		
01-01600	01-01600	527 ASH St	10	12	12	10	1		
01-01800	01-01800	537 ASH St	10	137	137	12	11		
01-01900	01-01900	605 ASH St	10	91	91	12	8		
01-02000	01-02000	609 ASH St	10	146	146	12	12		
[illegible]2100	01-02100	615 ASH St	10	43	43	12	4		
[illegible]2200	01-02200	623 ASH St	10	74	74	12	6		
01-02300	01-02300	627 ASH St	10	25	25	12	2		
01-02400	01-02400	412 E 7TH	10	44	44	12	4		
01-02500	01-02500	415 E 7TH	10	22	22	12	2		
01-02600	01-02600	723 ASH St	10	42	42	10	4		
01-02700	01-02700	709 ASH St	10	36	36	12	3		
01-02800	01-02800	727 ASH St	10	26	26	12	2		
01-02900	01-02900	735 ASH St	10	41	41	12	3		
01-03100	01-03100	901 ASH St	10	101	101	12	8		
01-03200	01-03200	905 ASH St	10	51	51	12	4		
01-03225	01-03225	902 ASH St	10	65	65	12	5		
01-03240	01-03240	912 ASH St	10	33	33	12	3		
01-03250	01-03250	922 ASH St	10	54	54	12	5		
01-03300	01-03300	911 ASH St	10	49	49	12	4		
01-03350	01-03350	913 ASH St	10	17	17	12	1		
01-03500	01-03500	2218 N 1400 RD	15	64	64	12	5		
01-03700	01-03700	917 ASH St	10	21	21	11	2		
01-03800	01-03800	921 ASH St	10	51	51	12	4		
01-03900	01-03900	935 ASH St	10	23	23	12	2		
01-04000	01-04000	414 E 10TH	10	29	29	12	2		
01-04100	01-04100	938 BIRCH St	10	50	50	12	4		
01-04200	01-04200	930 BIRCH St	10	32	32	12	3		
01-04300	01-04300	924 BIRCH St	10	62	62	9	7		
01-04400	01-04400	918 BIRCH St	10	77	77	12	6		
01-04500	01-04500	914 BIRCH St	10	12	12	11	1		
01-04600	01-04600	910 BIRCH St	10	29	29	12	2		
01-04700	01-04700	902 BIRCH St	10	77	77	12	6		
[illegible]05000	01-05000	730 BIRCH St	10	53	53	12	4		
[illegible]5100	01-05100	722 BIRCH St	10	16	16	12	1		
01-05200	01-05200	714 BIRCH St	10	95	95	12	8		
01-05300	01-05300	403 E 7TH	10	85	85	12	7		
01-05400	01-05400	406 E 7TH	10	49	49	12	4		

Consumption Test Based on: **Total Consumption** **Consumption Period** **From:** **01/2017**

Consumption to Use: **Total Meter Consumption** **To:** **12/2017**

Service Address #	Parcel Number	Service Address	Rate Code	Total Billed Consumption	Total Meter Consumption	Bill Cnt.	Average Total Cons.	Demand Consumption	Unbilled Consump.
1300	02-04300	520 CHURCH St	10	69	69	12	6		
02-04400	02-04400	601 CHURCH St	10	70	70	12	6		
02-04425	02-04425	607 CHURCH St	10	123	123	12	10		
02-04450	02-04450	613 CHURCH St	10	54	54	12	5		
02-04500	02-04500	623 CHURCH St	10	77	77	12	6		
02-04600	02-04600	625 CHURCH St	10	13	13	12	1		
02-04900	02-04900	715 CHURCH St	10	37	37	12	3		
02-05000	02-05000	719 CHURCH St	10	36	36	12	3		
02-05100	02-05100	723 CHURCH St	10	8	8	6	1		
02-05200	02-05200	731 CHURCH St	10	29	29	10	3		
02-05500	02-05500	803 CHURCH St	10	66	66	12	6		
02-05700	02-05700	811 CHURCH St	10	42	42	12	4		
02-05800	02-05800	809 CHURCH St	10	32	32	12	3		
02-06050	02-06050	823 CHURCH owner pays wt	10	15	15	8	2		
02-06400	02-06400	903 CHURCH St	10	27	27	12	2		
02-06500	02-06500	911 CHURCH St	10	46	46	12	4		
02-06800	02-06800	915 CHURCH St # WATER	10	72	72	12	6		
02-07000	02-07000	923 CHURCH St	10	41	41	12	3		
02-07200	02-07200	931 CHURCH St	10	32	32	12	3		
02-07300	02-07300	939 CHURCH St	10	6	6	6	1		
02-08300	02-08300	918 LOCUST St	10	27	27	12	2		
02-08400	02-08400	914 LOCUST St	10	74	74	12	6		
02-08500	02-08500	203 E 9TH	10	92	92	12	8		
02-08700	02-08700	207 E 9TH	10	17	17	11	2		
02-08800	02-08800	202 E 9TH	10	16	16	6	3		
02-08900	02-08900	830 LOCUST St	10	21	21	12	2		
02-09000	02-09000	826 LOCUST St	10	51	51	12	4		
02-09100	02-09100	818 LOCUST St	10	43	43	12	4		
9200	02-09200	802 LOCUST St	10	45	45	10	5		
00200	03-00200	738 LOCUST St	10	43	43	15	3		
03-00400	03-00400	726 LOCUST St	10	53	53	12	4		
03-00500	03-00500	706 LOCUST St	10	39	39	12	3		
03-00600	03-00600	203 E 7TH	10	17	17	11	2		
03-00700	03-00700	202 E 7TH	10	41	41	12	3		
03-00800	03-00800	628 LOCUST St	10	36	36	12	3		
03-00900	03-00900	626 LOCUST St	10	17	17	9	2		
03-01000	03-01000	620 LOCUST St	10	20	20	12	2		
03-01200	03-01200	616 LOCUST St	10	48	48	12	4		
03-01300	03-01300	203 E 6TH	10	19	19	12	2		
03-01400	03-01400	202 E 6TH	10	28	28	12	2		
03-01500	03-01500	112 E 6TH	10	61	61	12	5		
03-01600	03-01600	601 LOCUST St	10	108	108	12	9		
03-01700	03-01700	615 LOCUST St	10	72	72	12	6		
03-01750	03-01750	625 LOCUST St	10	36	36	12	3		
03-01800	03-01800	617 LOCUST St	10	97	97	12	8		
03-01900	03-01900	110 E 7TH	10	102	102	12	9		
03-02100	03-02100	114 E 7TH	10	255	255	12	21		
03-02200	03-02200	115 E 7TH	10	21	21	12	2		
03-02300	03-02300	711 LOCUST St	10	31	31	12	3		
03-02500	03-02500	717 LOCUST St	10	47	47	10	5		
03-02600	03-02600	719 LOCUST St	10	74	74	12	6		
03-02700	03-02700	723 LOCUST St	10	35	35	11	3		
03-02800	03-02800	725 LOCUST St	10	46	46	12	4		
03-02900	03-02900	731 LOCUST St	10	56	56	12	5		
03-03100	03-03100	115 E 8TH	10	37	37	12	3		
03-03200	03-03200	811 LOCUST St	10	78	78	12	7		
3300	03-03300	815 LOCUST St	10	43	43	12	4		
3400	03-03400	821 LOCUST St	10	49	49	12	4		
03-03500	03-03500	827 LOCUST St	10	40	40	12	3		
03-03600	03-03600	839 LOCUST St	10	45	45	12	4		

Consumption Test Based on: **Total Consumption** **Consumption Period** **From:** **01/2017**

Consumption to Use: **Total Meter Consumption** **To:** **12/2017**

Service Address #	Parcel Number	Service Address	Rate Code	Total Billed Consumption	Total Meter Consumption	Bill Cnt.	Average Total Cons.	Demand Consumption	Unbilled Consump.
7600	04-07600	508 ELM	10	35	35	12	3		
05-00100	05-00100	701 MAPLE	10	31	31	2	16		
05-00200	05-00200	731 MAPLE	10	42	42	6	7		
05-00300	05-00300	739 MAPLE	10	36	36	12	3		
05-00400	05-00400	803 MAPLE	10	16	16	12	1		
05-00500	05-00500	809 MAPLE LN	10	14	14	12	1		
05-00600	05-00600	807 MAPLE LN	10	68	68	12	6		
05-00700	05-00700	805 MAPLE LN	10	16	16	12	1		
05-00800	05-00800	815 MAPLE LN	10	31	31	12	3		
05-00900	05-00900	813 MAPLE LN	10	34	34	12	3		
05-01000	05-01000	811 MAPLE LN	10	34	34	12	3		
05-01200	05-01200	817 MAPLE LN 1	10	59	59	12	5		
05-01400	05-01200	817 MAPLE LN 2	10	27	27	12	2		
05-01500	05-01200	817 MAPLE LN 3	10	25	25	12	2		
05-01800	05-01200	817 MAPLE LN 4	10	9	9	9	1		
05-02100	05-01200	817 MAPLE LN 5	10	70	70	12	6		
05-02200	05-01200	817 MAPLE LN 6	10	13	13	11	1		
05-02300	05-02300	819 MAPLE	10	41	41	12	3		
05-02400	05-02400	831 MAPLE	10	42	42	12	4		
05-02500	05-02500	839 MAPLE	10	27	27	12	2		
05-02600	05-02600	903 MAPLE	10	33	33	12	3		
05-02700	05-02700	911 MAPLE	10	78	78	12	7		
05-02800	05-02800	913 MAPLE	10	40	40	11	4		
05-02900	05-02900	919 MAPLE	10	32	32	12	3		
05-03000	05-03000	923 MAPLE	10	84	84	12	7		
05-03100	05-03100	927 MAPLE # ELECTRIC	10	10	10	3	3		
05-03150	05-03100	927 MAPLE # WATER	10	38	38	7	5		
05-03500	05-03500	114 W 10TH	10	31	31	12	3		
3600	05-03600	930 OAK	10	44	44	11	4		
03700	05-03700	918 OAK	10	102	102	12	9		
05-03900	05-03900	912 OAK	10	46	46	12	4		
05-04000	05-04000	914 OAK	10	42	42	12	4		
05-04100	05-04100	115 W 9TH	10	38	38	12	3		
05-04200	05-04200	110 W 9TH	10	28	28	12	2		
05-04300	05-04300	114 W 9TH	10	46	46	12	4		
05-04400	05-04400	202 W 9TH	10	48	48	12	4		
05-04800	05-04900	919 OAK 2	10	3	3	3	1		
05-04900	05-04900	919 OAK 1	10	35	35	12	3		
05-05000	05-05000	931 OAK	10	75	75	12	6		
05-05100	05-05100	202 W 10TH	10	22	22	12	2		
05-05200	05-05200	826 ACORN	10	42	42	12	4		
05-05300	05-05300	818 ACORN	10	46	46	12	4		
05-05400	05-05400	814 ACORN	10	23	23	12	2		
05-05500	05-05500	810 ACORN	10	81	81	12	7		
05-05600	05-05600	802 ACORN	10	55	55	11	5		
05-05700	05-05700	738 ACORN	10	50	50	12	4		
05-05800	05-05800	736 ACORN	10	13	13	9	1		
05-06000	05-06000	728 ACORN	10	38	38	13	3		
05-06100	05-06100	724 ACORN	10	48	48	12	4		
05-06300	05-06300	706 ACORN	10	33	33	12	3		
05-06400	05-06400	410 W 7TH	10	64	64	12	5		
05-06650	05-06650	707 ACORN	10	17	17	12	1		
05-06700	05-06700	717 ACORN	10	45	45	12	4		
05-06800	05-06800	723 ACORN	10	36	36	12	3		
05-06900	05-06900	727 ACORN	10	15	15	11	1		
05-07000	05-07000	735 ACORN	10	48	48	12	4		
7100	05-07100	737 ACORN	10	93	93	12	8		
07200	05-07200	803 ACORN	10	42	42	12	4		
05-07300	05-07300	809 ACORN	10	12	12	8	2		
05-07500	05-07500	827 ACORN	10	61	61	12	5		

Consumption Test Based on: **Total Consumption** **Consumption Period** **From:** **01/2017**

Consumption to Use: **Total Meter Consumption** **To:** **12/2017**

Service Address #	Parcel Number	Service Address	Rate Code	Total Billed Consumption	Total Meter Consumption	Bill Cnt.	Average Total Cons.	Demand Consumption	Unbilled Consump.
2000	07-02000	1223 CHERRY	10	20	20	12	2		
07-02100	07-02100	1229 CHERRY	10	39	39	12	3		
07-02200	07-02200	1239 CHERRY	10	56	56	12	5		
07-02300	07-02300	1303 CHERRY	10	42	42	12	4		
07-02400	07-02400	1305 CHERRY	10	28	28	12	2		
07-02500	07-02500	1311 CHERRY	10	20	20	11	2		
07-02600	07-02600	1317 CHERRY	10	27	27	12	2		
07-02700	07-02700	1323 CHERRY	10	56	56	12	5		
07-02800	07-02800	1329 CHERRY	10	51	51	12	4		
07-02900	07-02900	1335 CHERRY	10	100	100	12	8		
07-03000	07-03000	1336 CHERRY	10	41	41	9	5		
07-03100	07-03100	1328 CHERRY	10	29	29	12	2		
07-03200	07-03200	1324 CHERRY	10	21	21	12	2		
07-03300	07-03300	1316 CHERRY	10	28	28	12	2		
07-03400	07-03400	1314 CHERRY	10	38	38	12	3		
07-03500	07-03500	1304 CHERRY	10	12	12	4	3		
07-03600	07-03600	1236 CHERRY	10	42	42	9	5		
07-03700	07-03700	1230 CHERRY	10	64	64	12	5		
07-03800	07-03800	1224 CHERRY	10	58	58	12	5		
07-03900	07-03900	1216 CHERRY	10	29	29	12	2		
07-04000	07-04000	1212 CHERRY	10	21	21	12	2		
07-04100	07-04100	1204 CHERRY	10	62	62	12	5		
07-04200	07-04200	714 W 12TH	10	55	55	12	5		
07-04300	07-04300	1130 CHERRY	10	42	42	12	4		
07-04400	07-04400	1118 CHERRY	10	72	72	12	6		
07-04500	07-04500	1110 CHERRY	10	57	57	12	5		
07-04600	07-04600	1104 CHERRY	10	52	52	12	4		
07-04700	07-04700	1038 CHERRY	10	46	46	12	4		
1800	07-04800	1030 CHERRY	10	59	59	12	5		
04900	07-04900	1022 CHERRY	10	45	45	12	4		
07-05000	07-05000	1018 CHERRY	10	46	46	12	4		
07-05100	07-05100	1012 CHERRY	10	118	118	12	10		
07-05200	07-05200	1004 CHERRY	10	62	62	11	6		
07-05300	07-05300	1003 WALNUT	10	44	44	12	4		
07-05400	07-05400	1011 WALNUT	10	31	31	12	3		
07-05500	07-05500	1017 WALNUT	10	16	16	12	1		
07-05600	07-05600	1023 WALNUT	10	59	59	12	5		
07-05700	07-05700	1031 WALNUT	10	15	15	10	2		
07-05900	07-05900	1107 WALNUT	10	61	61	12	5		
07-06000	07-06000	1115 WALNUT	10	48	48	12	4		
07-06100	07-06100	1119 WALNUT	10	35	35	12	3		
07-06200	07-06200	1129 WALNUT	10	38	38	12	3		
07-06300	07-06300	700 W 12TH	10	10	10	10	1		
07-06500	07-06500	1203 WALNUT	10	57	57	12	5		
07-06600	07-06600	1211 WALNUT	10	27	27	12	2		
07-06700	07-06700	1217 WALNUT	10	107	107	12	9		
07-06800	07-06800	1225 WALNUT	10	31	31	12	3		
07-06900	07-06900	1229 WALNUT	10	97	97	12	8		
07-07000	07-07000	1235 WALNUT	10	45	45	12	4		
07-07100	07-07100	1303 WALNUT	10	39	39	12	3		
07-07200	07-07200	1311 WALNUT	10	74	74	13	6		
07-07300	07-07300	1315 WALNUT	10	58	58	12	5		
07-07350	07-07350	1106 WALNUT	10	39	39	12	3		
07-07400	07-07400	611 W 12TH	10	32	32	12	3		
07-07500	07-07500	612 W 12TH	10	37	37	12	3		
07-07600	07-07600	1130 WALNUT	10	18	18	12	2		
7800	07-07800	1118 WALNUT	10	65	65	12	5		
7900	07-07900	1112 WALNUT	10	49	49	12	4		
08-00100	08-00100	1038 WALNUT	10	57	57	12	5		
08-00200	08-00200	1036 WALNUT	10	5	5	1	5		

Consumption Test Based on: **Total Consumption**

Consumption to Use: **Total Meter Consumption**

Consumption Period **From:** **01/2017** **To:** **12/2017**

Service Address #	Parcel Number	Service Address	Rate Code	Total Billed Consumption	Total Meter Consumption	Bill Cnt.	Average Total Cons.	Demand Consumption	Unbilled Consump.
6600	08-06600	1131 PINE	10	26	26	12	2		
08-06800	08-06800	1133 PINE	10	7	7	7	1		
08-06900	08-06900	1139 PINE	10	20	20	12	2		
08-07000	08-07000	1203 PINE	10	57	57	12	5		
08-07100	08-07100	1201 PINE	10	9	9	7	1		
08-07200	08-07200	1207 PINE	10	28	28	12	2		
08-07300	08-07300	1209 PINE	10	36	36	12	3		
08-07400	08-07400	1211 PINE	10	29	29	12	2		
08-07500	08-07500	1213 PINE	10	26	26	12	2		
08-07600	08-07600	1221 PINE	10	30	30	11	3		
08-07700	08-07700	1225 PINE	10	35	35	12	3		
08-07800	08-07800	410 W 12TH	10	36	36	12	3		
08-07900	08-07900	414 W 12TH	10	30	30	12	3		
08-08000	08-08000	404 W 12TH	10	65	65	12	5		
08-08100	08-08100	1130 PINE	10	47	47	12	4		
08-08200	08-08600	1116 PINE APT D	10	21	21	12	2		
08-08300	08-08600	1116 PINE APT C	10	12	12	9	1		
08-08500	08-08600	1116 PINE APT A	10	18	18	11	2		
08-08600	08-08600	1116 PINE APT B	10	25	25	12	2		
08-08700	08-08700	1114 PINE	10	11	11	9	1		
08-08800	08-08800	1106 PINE	10	23	23	12	2		
08-08900	08-08900	1102 PINE	10	27	27	12	2		
08-09000	08-09000	1034 PINE	10	182	182	12	15		
08-09100	08-09100	1026 PINE	10	37	37	12	3		
08-09300	08-09300	1022 PINE	10	3	3	3	1		
08-09400	08-09400	1014 PINE	10	49	49	9	5		
08-09500	08-09500	1006 PINE	10	42	42	12	4		
08-09600	08-09600	411 W 10TH	10	16	16	11	1		
)100	09-08500	501 E 10TH ST B29	10	11	11	9	1		
0200	09-08500	501 E 10TH ST B28	10	4	4	1	4		
09-00500	09-08500	501 E 10TH ST B27	10	16	16	12	1		
09-00600	09-08500	501 E 10TH ST B26	10	26	26	12	2		
09-00700	09-08500	501 E 10TH ST B25	10	31	31	12	3		
09-00800	09-08500	501 E 10TH ST B24	10	76	76	12	6		
09-00900	09-08500	501 E 10TH ST A8	10	53	53	12	4		
09-01000	09-08500	501 E 10TH ST A7	10	34	34	12	3		
09-01100	09-08500	501 E 10TH ST A6	10	31	31	12	3		
09-01200	09-08500	501 E 10TH ST A5	10	47	47	12	4		
09-01300	09-08500	501 E 10TH ST A4	10	14	14	11	1		
09-01400	09-08500	501 E 10TH ST A3	10	20	20	12	2		
09-01500	09-08500	501 E 10TH ST A2	10	41	41	12	3		
09-01600	09-08500	501 E 10TH ST A1	10	27	27	12	2		
09-01700	09-08500	501 E 10TH ST B16	10	20	20	10	2		
09-01800	09-08500	501 E 10TH ST A15	10	20	20	12	2		
09-01900	09-08500	501 E 10TH ST B17	10	90	90	12	8		
09-02000	09-08500	501 E 10TH ST A14	10	13	13	11	1		
09-02200	09-08500	501 E 10TH ST A13	10	19	19	12	2		
09-02300	09-08500	501 E 10TH ST B19	10	25	25	9	3		
09-02600	09-08500	501 E 10TH ST A11	10	24	24	12	2		
09-02700	09-08500	501 E 10TH ST B21	10	50	50	12	4		
09-03000	09-08500	501 E 10TH ST B22	10	29	29	12	2		
09-03100	09-08500	501 E 10TH ST A9	10	54	54	10	5		
09-03200	09-08500	501 E 10TH ST C46	10	56	56	12	5		
09-03500	09-08500	501 E 10TH ST B31	10	45	45	12	4		
09-03600	09-08500	501 E 10TH ST C44	10	37	37	12	3		
09-03700	09-08500	501 E 10TH ST B32	10	40	40	12	3		
4000	09-08500	501 E 10TH ST C42	10	23	23	9	3		
4100	09-08500	501 E 10TH ST B30	10	66	66	12	6		
09-04300	09-08500	501 E 10TH ST C41	10	49	49	12	4		
09-04400	09-08500	501 E 10TH ST B35	10	116	116	12	10		

Consumption Test Based on: **Total Consumption**

Consumption to Use: **Total Meter Consumption**

Consumption Period **From:** **01/2017** **To:** **12/2017**

Service Address #	Parcel Number	Service Address	Rate Code	Total Billed Consumption	Total Meter Consumption	Bill Cnt.	Average Total Cons.	Demand Consumption	Unbilled Consump.
.500	10-04500	1035 MAPLE	10	2	2	1	2		
10-04900	10-04900	1106 OAK	10	45	45	12	4		
10-05000	10-05000	1118 OAK	10	24	24	10	2		
10-05100	10-05100	1126 OAK	10	8	8	8	1		
10-05200	10-05200	1132 OAK	10	63	63	11	6		
10-05300	10-05300	1134 OAK	10	39	39	11	4		
10-05400	10-05400	1138 OAK	10	5	5	5	1		
10-05500	10-05500	1139 OAK	10	67	67	12	6		
10-05560	10-05560	1125 OAK	10	42	42	9	5		
10-05590	10-05590	1131 OAK	10	64	64	12	5		
10-06300	10-06300	203 W 11TH	10	49	49	12	4		
10-06400	10-06400	204 W 11TH	10	55	55	12	5		
10-06500	10-06500	211 W 11TH	10	46	46	12	4		
10-06600	10-06600	1112 ACORN	10	59	59	12	5		
10-06700	10-06700	1120 ACORN	10	14	14	12	1		
10-06900	PC0000001	210 W 12TH	10	20	20	11	2		
10-07100	10-07100	1139 ACORN	10	14	14	10	1		
10-07150	10-07150	1131 ACORN	10	74	74	12	6		
10-07200	10-07200	1203 ACORN	10	44	44	11	4		
10-07300	10-07300	315 W 12TH	10	23	23	12	2		
10-07400	10-07400	1213 ACORN	10	29	29	12	2		
10-07500	10-07500	1221 ACORN	10	76	76	12	6		
10-07600	10-07600	1229 ACORN	10	59	59	12	5		
10-07700	10-07700	1235 ACORN	10	83	83	12	7		
10-07800	10-07800	310 W 13TH	10	51	51	12	4		
10-07900	10-07900	1304 FIR St	10	35	35	12	3		
10-08000	10-08000	1312 FIR St	10	45	45	12	4		
10-08100	10-08100	1320 FIR St	10	115	115	12	10		
200	10-08200	1328 FIR St	10	33	33	12	3		
10-08300	10-08300	1336 FIR St	10	65	65	12	5		
10-08400	10-08400	1339 FIR St	10	71	71	12	6		
10-08500	10-08500	1327 FIR St	10	47	47	12	4		
10-08600	10-08600	1319 FIR St	10	63	63	12	5		
10-08700	10-08700	1313 FIR St	10	133	133	12	11		
10-08800	10-08800	1303 FIR St	10	52	52	12	4		
10-08900	10-08900	1404 FIR St	10	64	64	12	5		
10-09200	10-09200	1424 FIR St	10	72	72	12	6		
10-09300	10-09300	1430 FIR St	10	62	62	12	5		
10-09400	10-09400	1438 FIR St	10	32	32	12	3		
10-09500	10-09500	1435 ACORN	10	50	50	12	4		
10-09600	10-09600	1429 ACORN	10	51	51	12	4		
10-09700	10-09700	1423 ACORN	10	28	28	12	2		
10-09800	10-09800	1417 ACORN	10	60	60	12	5		
10-09900	10-09900	1411 ACORN	10	32	32	8	4		
10-10000	10-10000	1403 ACORN	10	88	88	12	7		
10-10100	10-10100	1335 ACORN	10	43	43	12	4		
10-10200	10-10200	1327 ACORN	10	18	18	12	2		
10-10300	10-10300	1321 ACORN	10	59	59	12	5		
10-10400	10-10400	1313 ACORN	10	56	56	12	5		
10-10500	10-10500	1305 ACORN	10	55	55	12	5		
11-00100	11-00100	1 SHARPS CT	10	96	96	12	8		
11-00200	11-00200	2 SHARPS CT	10	5	5	4	1		
11-00300	11-00300	3 SHARPS CT	10	32	32	12	3		
11-00400	11-00400	4 SHARPS CT	10	33	33	12	3		
11-00500	11-00500	5 SHARPS CT	10	51	51	12	4		
11-00600	11-00600	6 SHARPS CT	10	61	61	12	5		
0700	11-00700	7 STEVENS RD	10	43	43	12	4		
00800	11-00800	8 STEVENS RD	10	61	61	12	5		
11-00900	11-00900	9 STEVENS RD	10	23	23	12	2		
11-01000	11-01000	10 STEVENS RD	10	48	48	12	4		

Consumption Test Based on: **Total Consumption** **Consumption Period** **From:** **01/2017**

Consumption to Use: **Total Meter Consumption** **To:** **12/2017**

Service ess #	Parcel Number	Service Address	Rate Code	Total Billed Consumption	Total Meter Consumption	Bill Cnt.	Average Total Cons.	Demand Consumption	Unbilled Consump.
650	11-06650	69 WINCHESTER	10	89	89	12	7		
11-06700	11-06700	1375 E 2100 RD	15	53	53	12	4		
11-06800	11-06800	68 STEVENS Rd	10	42	42	12	4		
11-06850	11-06850	2096 N 1369 RD	10	69	69	12	6		
12-00100	12-00100	1204 ACORN	10	39	39	12	3		
12-00200	12-00200	1212 ACORN	10	42	42	12	4		
12-00300	12-00300	1220 ACORN	10	61	61	12	5		
12-00400	12-00400	1230 ACORN	10	29	29	12	2		
12-00500	12-00500	1238 ACORN	10	42	42	12	4		
12-00600	12-00600	1304 ACORN	10	39	39	12	3		
12-00800	12-00800	1316 ACORN	10	34	34	12	3		
12-00900	12-00900	1330 ACORN	10	35	35	12	3		
12-01000	12-01000	215 W 14TH	10	42	42	12	4		
12-01100	12-01100	1418 ACORN	10	65	65	12	5		
12-01200	12-01200	1424 ACORN	10	8	8	8	1		
12-01300	12-01300	1430 ACORN	10	79	79	12	7		
12-01400	12-01400	1438 ACORN	10	31	31	12	3		
12-01500	12-01500	203 W 15TH	10	38	38	12	3		
12-01550	12-01550	115 W 15TH	10	44	44	12	4		
12-01560	12-01560	111 W 15TH	10	94	94	12	8		
12-01580	12-01580	101 W 15TH ST	10	27	27	12	2		
12-01600	12-01600	1407 OAK	10	42	42	12	4		
12-01700	12-01700	1403 OAK	10	35	35	12	3		
12-01800	12-01800	202 W 14TH	10	15	15	12	1		
12-01900	12-01900	1327 OAK	10	48	48	12	4		
12-02000	12-02000	1321 OAK	10	44	44	12	4		
12-02100	12-02100	1311 OAK	10	11	11	11	1		
12-02200	12-02200	1305 OAK	10	34	34	12	3		
300	12-02300	202 W 13TH	10	53	53	12	4		
12-02400	12-02400	1229 OAK	10	29	29	12	2		
12-02500	12-02500	1221 OAK	10	47	47	12	4		
12-02600	12-02600	1213 OAK	10	50	50	12	4		
12-02700	12-02700	1205 OAK	10	100	100	12	8		
12-02800	12-02800	1202 OAK	10	50	50	12	4		
12-02900	12-02900	1212 OAK	10	47	47	12	4		
12-03100	12-03100	1228 OAK	10	40	40	12	3		
12-03200	12-03200	1234 OAK	10	25	25	12	2		
12-03300	12-03300	1306 OAK	10	49	49	12	4		
12-03400	12-03400	1314 OAK	10	62	62	12	5		
12-03500	12-03500	1320 OAK	10	41	41	12	3		
12-03600	12-03600	1328 OAK	10	60	60	12	5		
12-03700	12-03700	1327 MAPLE	10	26	26	12	2		
12-03900	12-03900	1321 MAPLE	10	63	63	12	5		
12-04000	12-04000	1315 MAPLE	10	61	61	12	5		
12-04100	12-04100	1305 MAPLE	10	19	19	12	2		
12-04200	12-04200	1235 MAPLE	10	62	62	12	5		
12-04300	12-04300	1227 MAPLE	10	67	67	12	6		
12-04400	12-04400	1219 MAPLE	10	36	36	12	3		
12-04500	12-04500	1211 MAPLE	10	29	29	12	2		
12-04600	12-04600	1205 MAPLE	10	42	42	12	4		
12-04700	12-04700	1139 MAPLE	10	34	34	12	3		
12-04800	12-04800	1135 MAPLE	10	50	50	12	4		
12-04900	12-04900	1129 MAPLE	10	72	72	12	6		
12-05100	12-05100	1136 MAPLE	10	62	62	12	5		
12-05200	12-05200	1204 MAPLE	10	35	35	12	3		
12-05300	12-05300	1214 MAPLE	10	50	50	12	4		
5400	12-05400	1220 MAPLE	10	93	93	12	8		
05500	12-05500	1228 MAPLE	10	44	44	12	4		
12-05600	12-05600	1238 MAPLE	10	14	14	12	1		
12-05700	12-05700	1302 MAPLE	10	48	48	12	4		

Consumption Test Based on: **Total Consumption** **Consumption Period** **From:** **01/2017**

Consumption to Use: **Total Meter Consumption** **To:** **12/2017**

Service 'ress #	Parcel Number	Service Address	Rate Code	Total Billed Consumption	Total Meter Consumption	Bill Cnt.	Average Total Cons.	Demand Consumption	Unbilled Consump.
4300	13-04300	1115 ELM	10	38	38	11	3		
13-04350	13-04350	1125 ELM	10	46	46	12	4		
13-04400	13-04400	1131 ELM	10	71	71	12	6		
13-04500	13-04500	1202 MAIN	10	37	37	12	3		
13-04600	13-04600	1204 MAIN	10	67	67	12	6		
13-04700	13-04700	1210 MAIN	10	15	15	12	1		
13-04900	13-04900	1212 MAIN	10	23	23	12	2		
13-05200	13-05200	1216 MAIN	10	11	11	10	1		
13-05300	13-05300	1218 MAIN	10	14	14	11	1		
13-05400	13-05400	1224 MAIN	10	33	33	10	3		
13-05500	13-05500	1222 MAIN	10	63	63	11	6		
13-05600	13-05600	1228 MAIN	10	59	59	12	5		
13-05700	13-05700	1236 MAIN	10	73	73	12	6		
13-05800	13-05800	1300 MAIN	10	87	87	12	7		
13-05900	13-05900	1312 MAIN	10	9	9	8	1		
13-06100	13-06100	1322 MAIN	10	36	36	12	3		
13-06400	13-06400	1338 MAIN	10	84	84	12	7		
13-06500	13-06500	1402 MAIN	10	90	90	12	8		
13-06600	13-06600	1414 MAIN	10	49	49	12	4		
13-06700	13-06700	1420 MAIN	10	63	63	12	5		
13-06800	13-06800	1430 MAIN	10	21	21	12	2		
13-06900	13-06900	1438 MAIN	10	30	30	11	3		
13-07000	13-07000	1502 MAIN	10	72	72	12	6		
13-07100	13-07100	1503 ELM	10	59	59	12	5		
13-07300	13-07300	1511 ELM	10	63	63	12	5		
13-07400	13-07400	1523 ELM	10	23	23	12	2		
13-07500	13-07500	1533 ELM	10	73	73	12	6		
13-08000	13-08000	1639 ELM	10	23	23	12	2		
3010	13-08010	114 LAKEVIEW LN	10	4	4	2	2		
13-08020	13-08020	110 LAKEVIEW LN	10	70	70	12	6		
13-08030	13-08030	106 LAKEVIEW LN	10	150	150	12	13		
13-08040	13-08040	102 LAKEVIEW LN	11	206	206	12	17		
13-08050	13-08050	103 LAKEVIEW LN	10	220	220	12	18		
13-08060	13-08060	107 LAKEVIEW LN	10	110	110	12	9		
13-08070	13-08070	113 LAKEVIEW LN	10	228	228	12	19		
13-08100	13-08100	1623 ELM	10	100	100	12	8		
13-08200	13-08200	1601 ELM	10	81	81	12	7		
13-08300	13-08300	1731 ELM	10	67	67	12	6		
13-08350	13-08350	104 W18TH	10	83	83	12	7		
13-08400	13-08400	1609 ELM	10	83	83	13	6		
13-08500	13-08500	112 W 18TH	10	60	60	12	5		
13-08550	13-08550	108 W 18TH	10	222	222	12	19		
13-08580	13-08580	545 W 20TH	10	59	59	12	5		
13-08590	13-08590	541 W 20TH	10	48	48	9	5		
13-09400	13-09400	1508 ELM	10	12	12	11	1		
13-09500	13-09500	1504 ELM	10	29	29	12	2		
13-09700	13-09700	1429 ELM	10	45	45	11	4		
13-09800	13-09800	1427 ELM	10	56	56	12	5		
13-09900	13-09900	1419 ELM	10	73	73	12	6		
13-10000	13-10000	1415 ELM	10	40	40	12	3		
13-10100	13-10100	1411 ELM	10	24	24	11	2		
13-10200	13-10200	1401 ELM	10	48	48	12	4		
13-10300	13-10300	1339 ELM	10	20	20	12	2		
13-10400	13-10400	1331 ELM	10	56	56	12	5		
13-10500	13-10500	1327 ELM	10	74	74	12	6		
13-10600	13-10600	1321 ELM	10	23	23	12	2		
0700	13-10700	1307 ELM	10	31	31	12	3		
0800	13-10800	1301 ELM	10	69	69	12	6		
14-00100	14-00100	1201 ELM	10	16	16	12	1		
14-00200	14-00200	1209 ELM	10	26	26	12	2		

WATER USE REPORT NUMBER'S FOR 2018

	WELLS													SLUDGE STATION	BULK WATER	CITY HALL BILLING NUMBERS
Month	#5 ETM	#5 1000 gal	#6 ETM	#6 1000 gal	#7ETM	#7 1000 gal	#8 ETM	#8 1000 gal	#9 ETM	#9 1000 gal	#10 ETM	#10 1000 gal	total 1000 gal	1000 gal	1000 gal	1000 gal
January	1.4	0	88.2	840	1	20	488.7	10992	92.1	923	0.0	0	12775	418.800	989	
February	1.8	0	9.8	67	34.7	246	436.4	9899	41.3	779	0.0	0	10991	492.000	792	
Running Totals	3.2	0	98	907	35.7	266	925.1	20891	133.4	1701	0	0	23765	910.8000	1781	
March	0	-58	42.7	340	13.8	102	498.7	11220	12.1	151	0.0	0	11755	495.600	974	
Running Totals	3.2	-58	140.7	1247	49.5	368	1423.8	32111	145.5	1852	0	0	35520	1406.4000	2754	
April	0	0	15.3	124	0.1	2	504.5	11834	32.6	446	0.0	0	12406	502.800	1337	
Running Totals	3.2	-58	156	1371	49.6	370	1928.3	43945	178.1	2298	0	0	47926	1909.2000	4092	
May	0	1	198.4	3160	0.1	0	477.2	10277	177.7	2506	0.0	0	15944	597.000	1525	
Running Totals	3.2	-57	354.4	4531	49.7	370	2405.5	54222	355.8	4803	0	0	63869	2506.2000	5617	
June	43.9	711	174.9	2364	216.5	2370	416.1	7396	351	6544	0.0	0	19385	567.000	1531	
Running Totals	47.1	654	529.3	6895	266.2	2740	2821.6	61618	706.8	11348	0	0	83255	3073.2000	7148	
July	17.7	285	334.5	4395	390.8	4503	168	2769	406	7496	0.0	0	19448	599.400	2642	
Running Totals	64.8	939	863.8	11290	657	7243	2989.6	64387	1112.8	18843	0	0	102702	3672.6000	9790	
August	0	1	417.2	5002	281.4	3365	408.9	7849	27.3	433	0.0	0	16650	499.200	1968	
Running Totals	64.8	940	1281	16292	938.4	10608	3398.5	72236	1140.1	19276	0	0	119352	4171.8000	11758	
September	0	0	260.2	3873	266.6	3037	6.5	89	364.4	6825	0.0	0	13824	509.400	887	
Running Totals	64.8	940	1541.2	20165	1205	13645	3405	72325	1504.5	26101	0	0	133176	4681.2000	12645	
October	0	0	489.5	3497	299.1	3737	310.1	5161	8.4	118	0.0	0	12513	577.200	844	
Running Totals	64.8	940	2030.7	23662	1504.1	17382	3715.1	77486	1512.9	26220	0	0	145690	5258.4000	13489	
November	0	0	346.9	5553	402.4	4984	84.1	1329	5	59	0.0	0	11925	781.200	995	
Running Totals	64.8	940	2377.6	29215	1906.5	22366	3799.2	78815	1517.9	26279	0	0	157615	6039.6000	14484	
December	0	0	359.2	5894	433	4835	72	1185	1.2	22	0	0	11936	506.400	936	
Totals	**64.8**	**940**	**2736.8**	**35109**	**2339.5**	**27201**	**3871.2**	**80000**	**1519.1**	**26301**	**0.0**	**0.0**	**169551**	**6546.0**	**15419**	**0**

QUARTERLY WATER TOTAL REPORT FOR BETSY

City of Eudora, KS

Consumption Test Based on: Total Consumption

Consumption to Use: Total Meter Consumption

Consumption Period From: 01/2018 To: 12/2018

Range 1 From: -999999999 **Range 1 To:** 999999999

Service Address #	Parcel Number	Service Address	Rate Code	Total Billed Consumption	Total Meter Consumption	Bill Cnt.	Average Total Cons.	Demand Consumption	Unbilled Consump.
Account Class: -									
10-09000	10-09000	1412 FIR St	10	0	15	0	15		15
13-05900	13-05900	1312 MAIN	10	0	2	0	2		2
16-09800	16-09800	1322 BIRCH St	10	0	1	0	1		1
19-04900	19-04900	1213 BLUESTEM	10	0	1	0	1		1
26-02900	26-02900	1231 W 13TH TER	10	0	8	0	8		8
26-03100	26-03100	1303 W 13TH TER	10	0	8	0	8		8
26-03400	26-03400	1319 W 13TH TER	10	0	13	0	13		13
		Sub Total for Account Class :		0	48	0	48		48
Account Class: 6-00 - 6-Residential/Agricultural									
01-04850	01-04800	402 E 8TH # WATER	10	47	47	11	4		
09-04800	09-08500	501 E 10TH ST C39	10	7	7	2	4		
10-09100	10-09100	1418 FIR St	10	75	75	11	7		
11-06400	11-06400	74 STEVENS Rd	10	14	14	5	3		
26-03200	26-03200	1307 W 13TH TER	10	121	121	11	11		
29-07300	29-07300	2621 S FIR TER	10	1	1	1	1		
[illegible]065	31-00065	1610 W 16TH CT	10	6	6	3	2		
[illegible]100	31-05100	1607 MAPLE Ter	10	114	114	11	10		
		Sub Total for Account Class 6-00:		385	385	55	42		
Account Class: C-00 - Com-Residential / Agricultural									
08-05600	08-05600	505 W 10TH	80NS	2	2	2	1		
13-08650	13-08645	104 W 20TH ST #2	80	3	3	3	1		
13-08650	13-08645	104 W 20TH ST #2	80NS	3	3	3	1		
15-06300	15-06300	411 E 10TH	80NS	5	5	3	2		
28-02500	28-02500	704 E 14TH	10	22	22	7	3		
29-07850	PC0000023	2600 S FIR Ter	10	1	1	1	1		
50-00150	50-00150	720 MAIN	79	3	3	3	1		
		Sub Total for Account Class C-00:		39	39	22	10		
Account Class: C-04 - Com-D.Component Part Of Tangible Personal Property									
15-00400	15-00400	303 E 10TH	80	278	278	11	25		
20-02500	20-02500	1201 CARDINAL DR	82	4,745	4,745	11	431		HP Pelzer
20-03000	20-03000	1030 OCL DR	82	187	187	11	17		
21-09700	21-10300	1402 CHURCH St	81	256	256	11	23		
21-10200	21-10300	1402 CHURCH St # UNIT D	81	117	117	11	11		
		Sub Total for Account Class C-04:		5,583	5,583	55	507		
Account Class: C-06 - Com-F.Nonprofit Hospitals Blood Banks Tissue Organ									
13-08990	13-08990	600 E 20TH	79	232	232	11	21		
		Sub Total for Account Class C-06:		232	232	11	21		
Account Class: C-07 - Com-G.Nonprofit Educational Institutions									Schools
14-06000	14-06000	1002 ELM	80	31	31	11	3		
18-09000	18-09000	1310 WINCHESTER	82	169	169	11	15		
20-03214	20-03214	801 E 10TH	80	50	50	4	13		
[illegible]3214	20-03214	801 E 10TH	82	828	828	11	75		
[illegible]00120	21-00120	2203 CHURCHSTADIUM	80	1	1	1	1		
21-00120	21-00120	2203 CHURCHSTADIUM	82	26	26	6	4		
21-00150	21-00150	2203 CHURCHMAIN	82	970	970	11	88		
21-00200	21-00200	2635 CHURCHMAIN	80IRR	25	25	4	6		

Consumption Test Based on: Total Consumption

Consumption to Use: Total Meter Consumption

Consumption Period From: 01/2018 To: 12/2018

Service Address #	Parcel Number	Service Address	Rate Code	Total Billed Consumption	Total Meter Consumption	Bill Cnt.	Average Total Cons.	Demand Consumption	Unbilled Consump.
21-00200	21-00200	2635 CHURCHMAIN	82	393	393	11	36		
21-00225	21-00225	2203 CHURCHVOTECH BLDG	80	1	1	1	1		
21-00225	21-00225	2203 CHURCHVOTECH BLDG	82	852	852	6	142		
21-00225	21-00225	2203 CHURCHVOTECH BLDG	83	9	9	7	1		
21-00260	21-00260	2635 CHURCHPIT	80	1,715	1,715	8	214		
		Sub Total for Account Class C-07:		5,070	5,070	92	599		
Account Class: C-14 - Com-N.Other Allowable Deductions									
06-00500	06-00500	400 W 6TH ST #B	10	15	15	10	2		
		Sub Total for Account Class C-14:		15	15	10	2		
Account Class: C-99 - Com-Fully Taxed									
02-07400	02-07400	202 E 10TH	80	49	49	4	12		
03-04400	03-04400	112 E 10TH	80	17	17	11	2		
03-08300	03-08300	826 MAIN	80	3	3	3	1		
03-08515	03-08510	800 MAIN # WATER	80	23	23	8	3		
04-00130	04-00130	736 MAIN UNIT D	80	8	8	4	2		
04-00200	04-00200	726 1/2 MAIN	80	1	1	1	1		
04-00300	04-00300	728 MAIN	80	9	9	9	1		
04-00400	04-00400	726 MAIN	80	14	14	11	1		
04-00500	04-00500	724 MAIN	80	1	1	1	1		
04-00800	04-00800	710 MAIN	81	64	64	11	6		
04-01000	04-01000	706 MAIN St # WATER	80	39	39	11	4		
04-01800	04-01800	701 MAIN	80	4	4	1	4		
04-01900	04-01900	707 MAIN	80	1	1	1	1		
04-02200	04-02200	711 MAIN owner pays wt	80	10	10	10	1		
04-02400	04-02600	717 MAIN	10	62	62	11	6		
[illegible]700	04-02700	719 MAIN	80	234	234	11	21		
[illegible]800	04-02800	723 MAIN	80	2	2	2	1		
04-03000	04-03000	729 MAIN	80	9	9	6	2		
04-03100	04-03100	739 MAIN	80	209	209	11	19		
04-03200	04-03200	803 MAIN	80	11	11	10	1		
04-03500	04-03500	10 W 9TH	80	226	226	11	21		
04-07200	04-07200	527 MAIN	80	16	16	11	1		
04-07700	04-07700	530 MAIN	80	360	360	4	90	Product Plus	
06-00200	06-00200	115 W 6TH ST #B	80	91	91	11	8		
06-00300	06-00300	604 ACORN	80	4	4	3	1		
08-05600	08-05600	505 W 10TH	80	3	3	3	1		
10-03650	10-03650	101 W10 STEB owner wt	80	74	74	11	7		
13-08645	13-08645	104 W 20TH ST #1	80	11	11	10	1		
13-08655	13-08645	104 W 20TH ST #3	80	12	12	11	1		
13-08660	13-08645	104 W 20TH ST #4	80	5	5	5	1		
13-08700	13-08700	1905 ELM	80	88	88	11	8		
13-08800	13-08800	1904 ELM	80	261	261	11	24		
13-08820	13-08820	110 E 20TH	80	15	15	6	3		
13-08840	13-08840	112 E 20TH	80	2	2	2	1		
13-08860	13-08860	114 E 20TH	80	13	13	10	1		
13-08880	13-08880	116 E 20TH	80	14	14	8	2		
13-08900	13-08900	208 E 20TH	80	7	7	4	2		
13-08920	13-08975	218 E 20TH # A	80	4	4	4	1		
13-08930	13-08975	218 E 20TH # B	80	11	11	8	1		
13-08950	13-08975	218 E 20TH # C	80	3	3	3	1		
13-08975	13-08975	218 E 20TH # D	80	7	7	7	1		
14-05900	14-05900	1004 LOCUST St	80	6	6	6	1		
14-06100	14-06100	213 E 10TH	80	1	1	1	1		
1[illegible]08500	15-08500	1006 ASH St	80	9	9	9	1		
[illegible]910	20-01910	1002 OCL DR	80	19	19	6	3		
20-02100	20-02300	1202 CARDINAL DR # A	81	63	63	3	21		
20-02750	20-02750	1205 CARDINAL DR	81	27	27	11	2		
20-02800	20-02800	1040 OCL PKWY	82	35	35	11	3		
20-02975	20-02975	1003 JOHN L WILLIAMS	80	160	160	7	23		

Consumption Test Based on: Total Consumption

Consumption to Use: Total Meter Consumption

Consumption Period From: 01/2018 To: 12/2018

Service Address #	Parcel Number	Service Address	Rate Code	Total Billed Consumption	Total Meter Consumption	Bill Cnt.	Average Total Cons.	Demand Consumption	Unbilled Consump.
20-03200	20-03200	601 E 10TH	81	108	108	11	10		
20-05000	20-05000	1125 JOHN L WILLIAMS	81	402	402	6	67	Jim Williams	
20-05000	20-05000	1125 JOHN L WILLIAMS	83IRR	38	38	11	3		
21-00100	21-00100	1502 CHURCH LN	81	103	103	4	26		
21-00105	21-00105	1501 E CHURCH LN	80	45	45	11	4		
21-00300	21-00300	505 E 15TH	80	6	6	2	3		
21-09650	21-09650	310 E 15TH	80	18	18	11	2		
21-09675	21-09675	314 E 15TH ST	80	77	77	11	7		
21-09900	21-10300	1402 CHURCH St # UNIT A	81	288	288	11	26		
21-10000	21-10300	1402 CHURCH St # UNIT B	81	7	7	7	1		
21-10100	21-10300	1402 CHURCH St # UNIT C	81	17	17	11	2		
21-10300	21-10300	1402 CHURCH St # UNIT E	81	72	72	10	7		
21-10500	21-10500	1420 CHURCH St	81	242	242	17	14		
21-10650	21-10650	1428 CHURCH St	82	1,622	1,622	11	147	Carwash	
21-10700	21-10700	1436 CHURCH St	81	100	100	4	25		
		Sub Total for Account Class C-99:		5,462	5,462	483	666		

Account Class: R-00 - Res-Residential / Agricultural

01-00100	01-00100	734 ASH St	10	29	29	11	3		
01-00200	01-00200	730 ASH St	10	62	62	11	6		
01-00250	01-00250	722 ASH St	10	70	70	11	6		
01-00300	01-00300	712 ASH St	10	22	22	11	2		
01-00400	01-00400	503 E 7TH	10	123	123	11	11		
01-00500	01-00500	504 E 7TH	10	12	12	10	1		
01-00600	01-00600	630 ASH St	10	65	65	11	6		
01-00700	01-00700	2202 A NORTH 1420 RD	15	75	75	11	7		
01-00800	01-00800	620 ASH St	10	20	20	9	2		
01-01000	01-01000	604 ASH St	10	46	46	11	4		
01-01100	01-01100	536 ASH St	10	18	18	11	2		
01-01300	01-01300	520 ASH St	10	35	35	11	3		
01-01500	01-01500	507 ASH St	10	41	41	11	4		
01-01600	01-01600	527 ASH St	10	18	18	11	2		
01-01800	01-01800	537 ASH St	10	108	108	11	10		
01-01900	01-01900	605 ASH St	10	70	70	11	6		
01-02000	01-02000	609 ASH St	10	112	112	11	10		
01-02100	01-02100	615 ASH St	10	34	34	11	3		
01-02200	01-02200	623 ASH St	10	63	63	11	6		
01-02300	01-02300	627 ASH St	10	24	24	11	2		
01-02400	01-02400	412 E 7TH	10	41	41	11	4		
01-02500	01-02500	415 E 7TH	10	23	23	11	2		
01-02600	01-02600	723 ASH St	10	91	91	11	8		
01-02700	01-02700	709 ASH St	10	33	33	11	3		
01-02800	01-02800	727 ASH St	10	20	20	11	2		
01-02900	01-02900	735 ASH St	10	56	56	11	5		
01-03100	01-03100	901 ASH St	10	84	84	11	8		
01-03200	01-03200	905 ASH St	10	41	41	11	4		
01-03225	01-03225	902 ASH St	10	62	62	11	6		
01-03240	01-03240	912 ASH St	10	39	39	11	4		
01-03250	01-03250	922 ASH St	10	45	45	11	4		
01-03300	01-03300	911 ASH St	10	30	30	11	3		
01-03350	01-03350	913 ASH St	10	23	23	11	2		
01-03500	01-03500	2218 N 1400 RD	15	78	78	11	7		
01-03700	01-03700	917 ASH St	10	14	14	11	1		
01-03800	01-03800	921 ASH St	10	47	47	11	4		
01-03900	01-03900	935 ASH St	10	22	22	11	2		
01-04000	01-04000	414 E 10TH	10	37	37	11	3		
01-04100	01-04100	938 BIRCH St	10	36	36	11	3		
01-04200	01-04200	930 BIRCH St	10	30	30	11	3		
01-04300	01-04300	924 BIRCH St	10	66	66	11	6		
01-04400	01-04400	918 BIRCH St	10	74	74	11	7		
01-04500	01-04500	914 BIRCH St	10	4	4	4	1		

QUARTERLY WATER TOTAL REPORT FOR BETSY

City of Eudora, KS

Consumption Test Based on: **Total Consumption**

Consumption to Use: **Total Meter Consumption**

Consumption Period **From:** **01/2018** **To:** **12/2018**

Range 1 From: **-999999999** **Range 1 To:** **999999999**

Account Class: R-00 - Res-Residential / Agricultural

Service Address #	Parcel Number	Service Address	Rate Code	Total Billed Consumption	Total Meter Consumption	Bill Cnt.	Average Total Cons.	Demand Consumption	Unbilled Consump.
01-00100	01-00100	734 ASH St	10	29	29	11	3		
01-00200	01-00200	730 ASH St	10	62	62	11	6		
01-00250	01-00250	722 ASH St	10	70	70	11	6		
01-00300	01-00300	712 ASH St	10	22	22	11	2		
01-00400	01-00400	503 E 7TH	10	123	123	11	11		
01-00500	01-00500	504 E 7TH	10	12	12	10	1		
01-00600	01-00600	630 ASH St	10	65	65	11	6		
01-00700	01-00700	2202 A NORTH 1420 RD	15	75	75	11	7		
01-00800	01-00800	620 ASH St	10	20	20	9	2		
01-01000	01-01000	604 ASH St	10	46	46	11	4		
01-01100	01-01100	536 ASH St	10	18	18	11	2		
01-01300	01-01300	520 ASH St	10	35	35	11	3		
01-01500	01-01500	507 ASH St	10	41	41	11	4		
01-01600	01-01600	527 ASH St	10	18	18	11	2		
01-01800	01-01800	537 ASH St	10	108	108	11	10		
01-01900	01-01900	605 ASH St	10	70	70	11	6		
01-02000	01-02000	609 ASH St	10	112	112	11	10		
2100	01-02100	615 ASH St	10	34	34	11	3		
02200	01-02200	623 ASH St	10	63	63	11	6		
01-02300	01-02300	627 ASH St	10	24	24	11	2		
01-02400	01-02400	412 E 7TH	10	41	41	11	4		
01-02500	01-02500	415 E 7TH	10	23	23	11	2		
01-02600	01-02600	723 ASH St	10	91	91	11	8		
01-02700	01-02700	709 ASH St	10	33	33	11	3		
01-02800	01-02800	727 ASH St	10	20	20	11	2		
01-02900	01-02900	735 ASH St	10	56	56	11	5		
01-03100	01-03100	901 ASH St	10	84	84	11	8		
01-03200	01-03200	905 ASH St	10	41	41	11	4		
01-03225	01-03225	902 ASH St	10	62	62	11	6		
01-03240	01-03240	912 ASH St	10	39	39	11	4		
01-03250	01-03250	922 ASH St	10	45	45	11	4		
01-03300	01-03300	911 ASH St	10	30	30	11	3		
01-03350	01-03350	913 ASH St	10	23	23	11	2		
01-03500	01-03500	2218 N 1400 RD	15	78	78	11	7		
01-03700	01-03700	917 ASH St	10	14	14	11	1		
01-03800	01-03800	921 ASH St	10	47	47	11	4		
01-03900	01-03900	935 ASH St	10	22	22	11	2		
01-04000	01-04000	414 E 10TH	10	37	37	11	3		
01-04100	01-04100	938 BIRCH St	10	36	36	11	3		
01-04200	01-04200	930 BIRCH St	10	30	30	11	3		
01-04300	01-04300	924 BIRCH St	10	66	66	11	6		
01-04400	01-04400	918 BIRCH St	10	74	74	11	7		
01-04500	01-04500	914 BIRCH St	10	4	4	4	1		
01-04600	01-04600	910 BIRCH St	10	27	27	11	2		
01-04700	01-04700	902 BIRCH St	10	42	42	10	4		
5000	01-05000	730 BIRCH St	10	46	46	11	4		
5100	01-05100	722 BIRCH St	10	15	15	11	1		
01-05200	01-05200	714 BIRCH St	10	103	103	11	9		
01-05300	01-05300	403 E 7TH	10	10	10	2	5		
01-05400	01-05400	406 E 7TH	10	37	37	11	3		

Consumption Test Based on: **Total Consumption**

Consumption to Use: **Total Meter Consumption**

Consumption Period **From:** **01/2018** **To:** **12/2018**

Service Address #	Parcel Number	Service Address	Rate Code	Total Billed Consumption	Total Meter Consumption	Bill Cnt.	Average Total Cons.	Demand Consumption	Unbilled Consu
01-05600	01-05600	630 BIRCH St	10	21	21	9	2		
01-05700	01-05700	628 BIRCH St	10	47	47	11	4		
01-05800	01-05800	620 BIRCH St	10	34	34	11	3		
01-05900	01-05900	618 BIRCH St	10	67	67	11	6		
01-06000	01-06000	612 BIRCH St	10	57	57	11	5		
01-06100	01-06100	403 E 6TH	10	17	17	11	2		
01-06200	01-06200	402 E 6TH	10	13	13	11	1		
01-06300	01-06300	530 BIRCH St	10	28	28	11	3		
01-06400	01-06400	516 BIRCH St	10	63	63	11	6		
01-06500	01-06500	512 BIRCH St	10	49	49	11	4		
01-06600	01-06600	502 BIRCH St	10	52	52	11	5		
01-06650	01-06650	521 BIRCH St	10	48	48	11	4		
01-06700	01-06700	525 BIRCH St	10	27	27	11	2		
01-06800	01-06800	304 E 6TH	10	11	11	8	1		
01-06900	01-06900	601 BIRCH St	10	34	34	11	3		
01-07000	01-07000	611 BIRCH St	10	52	52	11	5		
01-07100	01-07100	615 BIRCH St	10	67	67	11	6		
01-07200	01-07200	623 BIRCH St	10	37	37	10	4		
01-07300	01-07300	627 BIRCH St	10	63	63	4	16		
01-07325	01-07325	635 BIRCH St	10	45	45	10	5		
01-07350	01-07350	639 BIRCH St	10	64	64	11	6		
01-07500	01-07500	315 E 7TH	10	53	53	11	5		
01-07600	01-07600	709 BIRCH St	10	51	51	11	5		
01-07700	01-07700	715 BIRCH St	10	19	19	10	2		
01-07800	01-07800	719 BIRCH St	10	44	44	11	4		
01-07900	01-07900	314 E 8TH	10	46	46	11	4		
02-00100	02-00100	801 BIRCH St	10	18	18	11	2		
02-00300	02-00300	815 BIRCH St	10	20	20	11	2		
02-00400	02-00400	823 BIRCH St	10	25	25	11	2		
02-00450	02-00450	831 BIRCH St	10	33	33	11	3		
02-00500	02-00500	314 E 9TH	10	63	63	11	6		
02-00650	02-00650	919 BIRCH St	11	105	105	11	10		
02-00700	02-00700	927 BIRCH St	10	19	19	11	2		
02-00800	02-00800	314 E 10TH	10	32	32	11	3		
02-00900	02-00900	938 CHURCH St	10	10	10	10	1		
02-00950	02-00950	930 CHURCH St	10	21	21	11	2		
02-01450	02-01450	918 CHURCH owner pays wt	10	35	35	11	3		
02-01600	02-01600	838 CHURCH St	10	27	27	11	2		
02-01700	02-01700	834 CHURCH St	10	13	13	11	1		
02-01800	02-01800	826 CHURCH St	10	42	42	11	4		
02-01900	02-01900	822 CHURCH St	10	37	37	11	3		
02-02000	02-02000	818 CHURCH St	10	55	55	11	5		
02-02100	02-02100	810 CHURCH St	10	76	76	11	7		
02-02200	02-02200	802 CHURCH St	10	72	72	11	7		
02-02400	02-02400	730 CHURCH St	10	55	55	11	5		
02-02500	02-02500	718 CHURCH St	10	38	38	11	3		
02-02700	02-02700	710 CHURCH St	10	71	71	11	6		
02-02800	02-02800	702 CHURCH St	10	8	8	5	2		
02-02900	02-02900	302 E 7TH	10	25	25	11	2		
02-03000	02-03200	626 CHURCH St # 5	10	7	7	7	1		
02-03200	02-03200	626 CHURCH St # 1	10	29	29	11	3		
02-03300	02-03200	626 CHURCH St # 4	10	5	5	5	1		
02-03400	02-03200	626 CHURCH St # 3	10	41	41	11	4		
02-03500	02-03200	626 CHURCH St # 2	10	33	33	11	3		
02-03600	02-03600	624 CHURCH St	10	24	24	8	3		
02-03700	02-03700	618 CHURCH St	10	10	10	9	1		
02-03800	02-03800	614 CHURCH St	10	26	26	8	3		
02-03900	02-03900	610 CHURCH St	10	10	10	9	1		
02-04000	02-04000	604 CHURCH St	10	41	41	11	4		
02-04100	02-04100	602 CHURCH St	10	54	54	11	5		

Consumption Test Based on: **Total Consumption** **Consumption Period** **From:** **01/2018**

Consumption to Use: **Total Meter Consumption** **To:** **12/2018**

Service Address #	Parcel Number	Service Address	Rate Code	Total Billed Consumption	Total Meter Consumption	Bill Cnt.	Average Total Cons.	Demand Consumption	Unbilled Consump.
4200	02-04200	538 CHURCH St	10	96	96	11	9		
02-04300	02-04300	520 CHURCH St	10	39	39	11	4		
02-04400	02-04400	601 CHURCH St	10	76	76	11	7		
02-04425	02-04425	607 CHURCH St	10	113	113	11	10		
02-04450	02-04450	613 CHURCH St	10	48	48	11	4		
02-04500	02-04500	623 CHURCH St	10	72	72	11	7		
02-04600	02-04600	625 CHURCH St	10	12	12	11	1		
02-04800	02-04800	703 CHURCH St	10	1	1	1	1		
02-04900	02-04900	715 CHURCH St	10	48	48	11	4		
02-05000	02-05000	719 CHURCH St	10	37	37	11	3		
02-05100	02-05100	723 CHURCH St	10	74	74	11	7		
02-05200	02-05200	731 CHURCH St	10	23	23	8	3		
02-05500	02-05500	803 CHURCH St	10	45	45	11	4		
02-05700	02-05700	811 CHURCH St	10	37	37	11	3		
02-05800	02-05800	809 CHURCH St	10	27	27	11	2		
02-06050	02-06050	823 CHURCH owner pays wt	10	8	8	3	3		
02-06400	02-06400	903 CHURCH St	10	89	89	10	9		
02-06500	02-06500	911 CHURCH St	10	37	37	11	3		
02-06800	02-06800	915 CHURCH St # WATER	10	49	49	11	4		
02-07000	02-07000	923 CHURCH St	10	48	48	11	4		
02-07200	02-07200	931 CHURCH St	10	37	37	11	3		
02-07300	02-07300	939 CHURCH St	10	6	6	6	1		
02-08300	02-08300	918 LOCUST St	10	20	20	11	2		
02-08400	02-08400	914 LOCUST St	10	105	105	11	10		
02-08500	02-08500	203 E 9TH	10	127	127	11	12		
02-08700	02-08700	207 E 9TH	10	10	10	10	1		
02-08800	02-08800	202 E 9TH	10	33	33	11	3		
02-08900	02-08900	830 LOCUST St	10	25	25	11	2		
9000	02-09000	826 LOCUST St	10	38	38	11	3		
09100	02-09100	818 LOCUST St	10	46	46	11	4		
02-09200	02-09200	802 LOCUST St	10	56	56	10	6		
03-00200	03-00200	738 LOCUST St	10	62	62	15	4		
03-00400	03-00400	726 LOCUST St	10	25	25	10	3		
03-00500	03-00500	706 LOCUST St	10	38	38	11	3		
03-00600	03-00600	203 E 7TH	10	19	19	8	2		
03-00700	03-00700	202 E 7TH	10	41	41	11	4		
03-00800	03-00800	628 LOCUST St	10	14	14	8	2		
03-00900	03-00900	626 LOCUST St	10	39	39	11	4		
03-01000	03-01000	620 LOCUST St	10	19	19	11	2		
03-01200	03-01200	616 LOCUST St	10	51	51	11	5		
03-01300	03-01300	203 E 6TH	10	12	12	11	1		
03-01400	03-01400	202 E 6TH	10	26	26	11	2		
03-01500	03-01500	112 E 6TH	10	60	60	11	5		
03-01600	03-01600	601 LOCUST St	10	70	70	11	6		
03-01700	03-01700	615 LOCUST St	10	71	71	11	6		
03-01750	03-01750	625 LOCUST St	10	43	43	11	4		
03-01800	03-01800	617 LOCUST St	10	72	72	11	7		
03-01900	03-01900	110 E 7TH	10	137	137	11	12		
03-02100	03-02100	114 E 7TH	10	203	203	6	34		
03-02200	03-02200	115 E 7TH	10	18	18	11	2		
03-02300	03-02300	711 LOCUST St	10	21	21	11	2		
03-02500	03-02500	717 LOCUST St	10	47	47	11	4		
03-02600	03-02600	719 LOCUST St	10	50	50	11	5		
03-02700	03-02700	723 LOCUST St	10	33	33	11	3		
03-02800	03-02800	725 LOCUST St	10	51	51	11	5		
03-02900	03-02900	731 LOCUST St	10	52	52	11	5		
3000	03-03000	739 LOCUST St	10	35	35	10	4		
3100	03-03100	115 E 8TH	10	13	13	11	1		
03-03200	03-03200	811 LOCUST St	10	63	63	11	6		
03-03300	03-03300	815 LOCUST St	10	41	41	11	4		

Consumption Test Based on: **Total Consumption** **Consumption Period** **From:** **01/2018**

Consumption to Use: **Total Meter Consumption** **To:** **12/2018**

Service Address #	Parcel Number	Service Address	Rate Code	Total Billed Consumption	Total Meter Consumption	Bill Cnt.	Average Total Cons.	Demand Consumption	Unbilled Consur
03-03400	03-03400	821 LOCUST St	10	52	52	11	5		
03-03500	03-03500	827 LOCUST St	10	38	38	11	3		
03-03600	03-03600	839 LOCUST St	10	40	40	11	4		
03-03800	03-03800	903 LOCUST St	10	51	51	11	5		
03-03900	03-03900	911 LOCUST St	10	30	30	11	3		
03-04000	03-04000	919 LOCUST St	10	27	27	11	2		
03-04200	03-04200	929 LOCUST St	10	8	8	8	1		
03-04300	03-04300	931 LOCUST St	10	10	10	8	1		
03-04900	03-04900	110 E 9TH	10	52	52	9	6		
03-05000	03-05000	830 ELM	10	29	29	11	3		
03-05100	03-05100	822 ELM	10	30	30	11	3		
03-05300	03-05300	818 ELM	10	7	7	5	1		
03-05500	03-05500	802 ELM	10	5	5	5	1		
03-05600	03-05600	102 E 8TH	10	56	56	11	5		
03-05700	03-05700	730 ELM	10	48	48	5	10		
03-05800	03-05800	726 ELM	10	91	91	11	8		
03-05900	03-05900	718 ELM	10	47	47	11	4		
03-06000	03-06000	714 ELM	10	79	79	11	7		
03-06100	03-06100	710 ELM	10	69	69	11	6		
03-06200	03-06200	103 E 7TH	10	51	51	11	5		
03-06300	03-06300	102 E 7TH	10	98	98	11	9		
03-06500	03-06500	630 ELM	10	32	32	8	4		
03-06600	03-06600	620 ELM	10	31	31	11	3		
03-06700	03-06700	612 ELM	10	21	21	10	2		
03-07025	03-07095	601 ELM APT A	10	39	39	11	4		
03-07050	03-07095	601 ELM APT B	10	30	30	11	3		
03-07075	03-07095	601 ELM APT C	10	37	37	11	3		
03-07085	03-07095	601 ELM APT D	10	22	22	11	2		
03-07100	03-07100	615 ELM	10	131	131	11	12		
03-07200	03-07200	621 ELM	10	40	40	11	4		
03-07600	03-07600	723 ELM	10	39	39	11	4		
03-07700	03-07700	729 ELM	10	24	24	11	2		
03-07800	03-07800	807 ELM	10	36	36	11	3		
03-07900	03-07900	809 ELM	10	22	22	11	2		
03-08300	03-08300	826 MAIN	80	7	7	7	1		
03-08400	03-08400	806 MAIN	10	24	24	11	2		
04-00900	04-00900	700 1/2 MAIN	80NS	21	21	11	2		
04-01700	04-01700	11 E 7TH	10	14	14	6	2		
04-03300	04-03300	817 MAIN	10	79	79	11	7		
04-03800	04-03800	915 MAIN owner pays wt	10	91	91	11	8		
04-04300	04-04300	927 MAIN	10	37	37	11	3		
04-04400	04-04400	2 W 10TH	10	11	11	9	1		
04-04700	04-04700	10 W 10TH	10	92	92	11	8		
04-05200	04-05200	930 MAPLE	10	23	23	11	2		
04-05300	04-05300	926 MAPLE	10	41	41	11	4		
04-05500	04-05500	918 MAPLE	10	10	10	9	1		
04-05600	04-05600	826 MAPLE	10	57	57	11	5		
04-05700	04-05700	818 MAPLE	10	21	21	7	3		
04-05800	04-05800	814 MAPLE	10	60	60	11	5		
04-05900	04-05900	806 MAPLE	10	30	30	11	3		
04-06000	04-06000	722 MAPLE	10	55	55	11	5		
04-06100	04-06100	718 MAPLE	10	64	64	11	6		
04-06200	04-06200	710 MAPLE	10	16	16	7	2		
04-06300	04-06300	706 MAPLE	10	16	16	11	1		
04-06400	04-06400	15 W 7TH	10	19	19	8	2		
04-06500	04-06500	11 W 7TH	10	10	10	9	1		
04-06600	04-06600	621 MAIN ST TER	10	41	41	11	4		
04-06700	04-06700	619 MAIN ST TER	10	11	11	9	1		
04-06800	04-06800	615 MAIN ST TER	10	34	34	11	3		
04-07000	04-07000	607 MAIN ST TER	10	90	90	11	8		

Consumption Test Based on: **Total Consumption** **Consumption Period** **From:** **01/2018**

Consumption to Use: **Total Meter Consumption** **To:** **12/2018**

Service Address #	Parcel Number	Service Address	Rate Code	Total Billed Consumption	Total Meter Consumption	Bill Cnt.	Average Total Cons.	Demand Consumption	Unbilled Consump.
7100	04-07100	8 W 6TH ST #B	10	79	79	11	7		
04-07400	04-07400	506 MAIN	10	9	9	9	1		
04-07500	04-07500	510 MAIN	10	25	25	11	2		
04-07600	04-07600	508 ELM	10	39	39	11	4		
05-00100	05-00100	701 MAPLE	10	22	22	8	3		
05-00200	05-00200	731 MAPLE	10	30	30	7	4		
05-00300	05-00300	739 MAPLE	10	36	36	11	3		
05-00400	05-00400	803 MAPLE	10	16	16	11	1		
05-00500	05-00500	809 MAPLE LN	10	14	14	11	1		
05-00600	05-00600	807 MAPLE LN	10	57	57	11	5		
05-00700	05-00700	805 MAPLE LN	10	22	22	11	2		
05-00800	05-00800	815 MAPLE LN	10	39	39	11	4		
05-00900	05-00900	813 MAPLE LN	10	33	33	11	3		
05-01000	05-01000	811 MAPLE LN	10	28	28	10	3		
05-01200	05-01200	817 MAPLE LN 1	10	62	62	11	6		
05-01400	05-01200	817 MAPLE LN 2	10	22	22	11	2		
05-01500	05-01200	817 MAPLE LN 3	10	32	32	11	3		
05-01800	05-01200	817 MAPLE LN 4	10	7	7	7	1		
05-02100	05-01200	817 MAPLE LN 5	10	75	75	11	7		
05-02200	05-01200	817 MAPLE LN 6	10	12	12	11	1		
05-02300	05-02300	819 MAPLE	10	47	47	11	4		
05-02400	05-02400	831 MAPLE	10	51	51	11	5		
05-02500	05-02500	839 MAPLE	10	24	24	11	2		
05-02600	05-02600	903 MAPLE	10	24	24	11	2		
05-02700	05-02700	911 MAPLE	10	78	78	11	7		
05-02800	05-02800	913 MAPLE	10	43	43	11	4		
05-02900	05-02900	919 MAPLE	10	27	27	11	2		
05-03000	05-03000	923 MAPLE	10	110	110	11	10		
3150	05-03100	927 MAPLE # WATER	10	44	44	11	4		
03500	05-03500	114 W 10TH	10	25	25	11	2		
05-03600	05-03600	930 OAK	10	45	45	11	4		
05-03700	05-03700	918 OAK	10	42	42	7	6		
05-03900	05-03900	912 OAK	10	48	48	11	4		
05-04000	05-04000	914 OAK	10	24	24	11	2		
05-04100	05-04100	115 W 9TH	10	38	38	11	3		
05-04200	05-04200	110 W 9TH	10	26	26	11	2		
05-04300	05-04300	114 W 9TH	10	43	43	11	4		
05-04400	05-04400	202 W 9TH	10	64	64	11	6		
05-04800	05-04900	919 OAK 2	10	3	3	3	1		
05-04900	05-04900	919 OAK 1	10	27	27	11	2		
05-05000	05-05000	931 OAK	10	60	60	11	5		
05-05100	05-05100	202 W 10TH	10	15	15	10	2		
05-05200	05-05200	826 ACORN	10	7	7	4	2		
05-05300	05-05300	818 ACORN	10	33	33	11	3		
05-05400	05-05400	814 ACORN	10	22	22	11	2		
05-05500	05-05500	810 ACORN	10	63	63	11	6		
05-05600	05-05600	802 ACORN	10	58	58	11	5		
05-05700	05-05700	738 ACORN	10	32	32	11	3		
05-05800	05-05800	736 ACORN	10	11	11	9	1		
05-06000	05-06000	728 ACORN	10	67	67	10	7		
05-06100	05-06100	724 ACORN	10	84	84	11	8		
05-06300	05-06300	706 ACORN	10	35	35	11	3		
05-06400	05-06400	410 W 7TH	10	57	57	11	5		
05-06650	05-06650	707 ACORN	10	17	17	11	2		
05-06700	05-06700	717 ACORN	10	41	41	10	4		
05-06800	05-06800	723 ACORN	10	35	35	12	3		
6900	05-06900	727 ACORN	10	15	15	11	1		
7000	05-07000	735 ACORN	10	44	44	11	4		
05-07100	05-07100	737 ACORN	10	95	95	11	9		
05-07200	05-07200	803 ACORN	10	9	9	8	1		

Consumption Test Based on: **Total Consumption** **Consumption Period** **From:** **01/2018**

Consumption to Use: **Total Meter Consumption** **To:** **12/2018**

Service Address #	Parcel Number	Service Address	Rate Code	Total Billed Consumption	Total Meter Consumption	Bill Cnt.	Average Total Cons.	Demand Consumption	Unbilled Consur
05-07300	05-07300	809 ACORN	10	69	69	11	6		
05-07500	05-07500	827 ACORN	10	48	48	11	4		
05-07600	05-07600	306 W 9TH	10	28	28	11	3		
05-07700	05-07700	303 W 9TH	10	37	37	11	3		
05-07800	05-07800	315 W 9TH	10	26	26	11	2		
05-08000	05-08000	912 FIR St	10	85	85	11	8		
05-08100	05-08100	918 FIR St	10	31	31	9	3		
05-08200	05-08200	926 FIR St	10	86	86	11	8		
05-08300	05-08300	310 W 9TH	10	28	28	11	3		
05-08400	05-08400	828 FIR St	10	56	56	11	5		
05-08500	05-08500	820 FIR St	10	33	33	11	3		
05-08600	05-08600	818 FIR St	10	56	56	11	5		
05-08700	05-08700	814 FIR St	10	18	18	11	2		
05-08800	05-08800	738 FIR St	10	71	71	11	6		
05-08850	05-08850	728 FIR St	10	24	24	11	2		
05-08900	05-08900	724 FIR St	10	40	40	11	4		
05-09100	05-09100	711 FIR St	10	115	115	11	10		
06-00700	06-00700	611 OAK	10	37	37	12	3		
06-00800	06-00800	617 OAK	10	34	34	11	3		
06-00900	06-00900	619 OAK	10	20	20	11	2		
06-01100	06-01100	623 OAK	10	56	56	11	5		
06-01200	06-01200	625 OAK	10	59	59	11	5		
06-01400	06-01400	635 OAK	10	106	106	11	10		
06-01600	06-01600	934 PINE	10	10	10	10	1		
06-01700	06-01700	920 PINE	10	18	18	8	2		
06-01800	06-01800	918 PINE	10	44	44	11	4		
06-01900	06-01900	914 PINE	10	51	51	11	5		
06-02000	06-02000	906 PINE	10	33	33	11	3		
06-02100	06-02100	838 PINE	10	54	54	11	5		
06-02200	06-02200	830 PINE	10	79	79	11	7		
06-02300	06-02300	826 PINE	10	35	35	11	3		
06-02400	06-02400	820 PINE	10	23	23	11	2		
06-02500	06-02500	812 PINE	10	41	41	11	4		
06-02600	06-02600	804 PINE	10	64	64	9	7		
06-02700	06-02700	733 PINE	10	13	13	10	1		
06-02750	06-02750	734 PINE	10	59	59	11	5		
06-02800	06-02800	805 PINE	10	23	23	11	2		
06-02900	06-02900	815 PINE	10	45	45	11	4		
06-03000	06-03000	821 PINE	10	40	40	11	4		
06-03100	06-03100	837 PINE	10	12	12	11	1		
06-03200	06-03200	903 PINE	10	26	26	11	2		
06-03250	06-03250	911 PINE	10	52	52	11	5		
06-03300	06-03300	917 PINE	10	88	88	11	8		
06-03400	06-09000	939 PINE 25	17	425	425	11	39		
06-05800	06-07400	924 WALNUT II	17	671	671	11	61		
07-00350	07-00350	1011 CHERRY	10	129	129	11	12		
07-00400	07-00400	1015 CHERRY	10	35	35	11	3		
07-00500	07-00500	1023 CHERRY	10	26	26	11	2		
07-00800	07-00800	1037 CHERRY	10	109	109	11	10		
07-00900	07-00900	1103 CHERRY	10	34	34	11	3		
07-01000	07-01000	1111 CHERRY	10	52	52	11	5		
07-01100	07-01100	1119 CHERRY	10	15	15	10	2		
07-01200	07-01200	1125 CHERRY	10	34	34	10	3		
07-01300	07-01300	1139 CHERRY	10	47	47	11	4		
07-01400	07-01400	1400 CEDAR	10	33	33	11	3		
07-01500	07-01500	1419 CEDAR	10	41	41	11	4		
07-01600	07-01600	1203 CHERRY	10	34	34	11	3		
07-01700	07-01700	1211 CHERRY	10	42	42	11	4		
07-01800	07-01800	1217 CHERRY	10	62	62	11	6		
07-01900	07-01900	1219 CHERRY	10	55	55	11	5		

Consumption Test Based on: **Total Consumption**

Consumption to Use: **Total Meter Consumption**

Consumption Period **From:** **01/2018** **To:** **12/2018**

Service Address #	Parcel Number	Service Address	Rate Code	Total Billed Consumption	Total Meter Consumption	Bill Cnt.	Average Total Cons.	Demand Consumption	Unbilled Consump.
2000	07-02000	1223 CHERRY	10	25	25	11	2		
07-02100	07-02100	1229 CHERRY	10	29	29	11	3		
07-02200	07-02200	1239 CHERRY	10	51	51	11	5		
07-02300	07-02300	1303 CHERRY	10	38	38	11	3		
07-02400	07-02400	1305 CHERRY	10	23	23	11	2		
07-02500	07-02500	1311 CHERRY	10	21	21	10	2		
07-02600	07-02600	1317 CHERRY	10	28	28	11	3		
07-02700	07-02700	1323 CHERRY	10	41	41	11	4		
07-02800	07-02800	1329 CHERRY	10	51	51	11	5		
07-02900	07-02900	1335 CHERRY	10	97	97	11	9		
07-03000	07-03000	1336 CHERRY	10	71	71	11	6		
07-03100	07-03100	1328 CHERRY	10	30	30	10	3		
07-03200	07-03200	1324 CHERRY	10	20	20	11	2		
07-03300	07-03300	1316 CHERRY	10	27	27	10	3		
07-03400	07-03400	1314 CHERRY	10	31	31	11	3		
07-03500	07-03500	1304 CHERRY	10	33	33	11	3		
07-03600	07-03600	1236 CHERRY	10	52	52	11	5		
07-03700	07-03700	1230 CHERRY	10	64	64	11	6		
07-03800	07-03800	1224 CHERRY	10	49	49	11	4		
07-03900	07-03900	1216 CHERRY	10	35	35	9	4		
07-04000	07-04000	1212 CHERRY	10	21	21	11	2		
07-04100	07-04100	1204 CHERRY	10	56	56	11	5		
07-04200	07-04200	714 W 12TH	10	49	49	11	4		
07-04300	07-04300	1130 CHERRY	10	34	34	11	3		
07-04400	07-04400	1118 CHERRY	10	61	61	11	6		
07-04500	07-04500	1110 CHERRY	10	42	42	11	4		
07-04600	07-04600	1104 CHERRY	10	49	49	11	4		
07-04700	07-04700	1038 CHERRY	10	42	42	11	4		
4800	07-04800	1030 CHERRY	10	61	61	11	6		
04900	07-04900	1022 CHERRY	10	40	40	11	4		
07-05000	07-05000	1018 CHERRY	10	36	36	11	3		
07-05100	07-05100	1012 CHERRY	10	107	107	11	10		
07-05200	07-05200	1004 CHERRY	10	53	53	11	5		
07-05300	07-05300	1003 WALNUT	10	35	35	11	3		
07-05400	07-05400	1011 WALNUT	10	24	24	11	2		
07-05500	07-05500	1017 WALNUT	10	21	21	11	2		
07-05600	07-05600	1023 WALNUT	10	33	33	11	3		
07-05700	07-05700	1031 WALNUT	10	7	7	4	2		
07-05900	07-05900	1107 WALNUT	10	56	56	11	5		
07-06000	07-06000	1115 WALNUT	10	60	60	11	5		
07-06100	07-06100	1119 WALNUT	10	28	28	11	3		
07-06200	07-06200	1129 WALNUT	10	37	37	11	3		
07-06300	07-06300	700 W 12TH	10	9	9	9	1		
07-06500	07-06500	1203 WALNUT	10	51	51	11	5		
07-06600	07-06600	1211 WALNUT	10	24	24	11	2		
07-06700	07-06700	1217 WALNUT	10	113	113	11	10		
07-06800	07-06800	1225 WALNUT	10	19	19	11	2		
07-06900	07-06900	1229 WALNUT	10	94	94	11	9		
07-07000	07-07000	1235 WALNUT	10	50	50	11	5		
07-07100	07-07100	1303 WALNUT	10	28	28	11	3		
07-07200	07-07200	1311 WALNUT	10	85	85	11	8		
07-07300	07-07300	1315 WALNUT	10	47	47	11	4		
07-07350	07-07350	1106 WALNUT	10	32	32	11	3		
07-07400	07-07400	611 W 12TH	10	24	24	11	2		
07-07500	07-07500	612 W 12TH	10	28	28	11	3		
07-07600	07-07600	1130 WALNUT	10	20	20	11	2		
7800	07-07800	1118 WALNUT	10	41	41	10	4		
7900	07-07900	1112 WALNUT	10	46	46	11	4		
08-00100	08-00100	1038 WALNUT	10	53	53	11	5		
08-00200	08-00200	1036 WALNUT	10	24	24	9	3		

Consumption Test Based on: **Total Consumption** **Consumption Period** **From:** **01/2018**

Consumption to Use: **Total Meter Consumption** **To:** **12/2018**

Service Address #	Parcel Number	Service Address	Rate Code	Total Billed Consumption	Total Meter Consumption	Bill Cnt.	Average Total Cons.	Demand Consumption	Unbilled Consum
08-00300	08-00300	1022 WALNUT	10	9	9	5	2		
08-00400	08-00400	1020 WALNUT	10	22	22	7	3		
08-00500	08-00500	1018 WALNUT	10	37	37	11	3		
08-00600	08-00600	1016 WALNUT	10	44	44	11	4		
08-00700	08-00800	1001 SPRUCE 6	10	22	22	11	2		
08-00800	08-00800	1001 SPRUCE 1	10	18	18	10	2		
08-00900	08-00800	1001 SPRUCE 2	10	20	20	11	2		
08-01000	PC0000003	1001 SPRUCE 3	10	9	9	8	1		
08-01100	08-00800	1001 SPRUCE 4	10	61	61	11	6		
08-01400	08-00800	1001 SPRUCE 7	10	46	46	11	4		
08-01500	08-01500	1015 SPRUCE	10	50	50	11	5		
08-01700	08-01700	1027 SPRUCE	10	37	37	11	3		
08-01800	08-01800	1037 SPRUCE	10	22	22	11	2		
08-01900	08-01900	1103 SPRUCE	10	25	25	11	2		
08-02000	08-02000	1107 SPRUCE	10	29	29	8	4		
08-02100	08-02100	1115 SPRUCE	10	14	14	10	1		
08-02200	08-02200	1123 SPRUCE	10	10	10	10	1		
08-02300	08-02300	1135 SPRUCE	10	46	46	11	4		
08-02400	08-02400	1139 SPRUCE	10	23	23	11	2		
08-02500	08-02500	1207 SPRUCE	10	40	40	11	4		
08-02600	08-02600	1211 SPRUCE	10	23	23	11	2		
08-02700	08-02700	1227 SPRUCE	10	42	42	11	4		
08-02800	08-02800	1229 SPRUCE	10	14	14	11	1		
08-02900	08-02900	1235 SPRUCE	10	32	32	10	3		
08-03000	08-03000	1237 SPRUCE	10	47	47	11	4		
08-03100	08-03100	1301 SPRUCE	10	39	39	11	4		
08-03200	08-03200	1319 SPRUCE	10	60	60	11	5		
08-03300	08-03300	1337 SPRUCE	10	62	62	9	7		
08-03400	08-03400	1338 SPRUCE	10	37	37	11	3		
08-03450	08-03450	1326 SPRUCE	10	74	74	11	7		
08-03500	08-03500	1316 SPRUCE	10	19	19	10	2		
08-03600	08-03600	1302 WALNUT	10	10	10	10	1		
08-03700	08-03700	1238 SPRUCE	10	12	12	10	1		
08-03800	08-03800	1236 SPRUCE	10	15	15	9	2		
08-03900	08-03900	1230 SPRUCE	10	17	17	11	2		
08-04000	08-04000	1228 SPRUCE	10	36	36	11	3		
08-04100	08-04100	1222 SPRUCE	10	96	96	11	9		
08-04200	08-04200	1218 SPRUCE	10	26	26	11	2		
08-04300	08-04300	1214 SPRUCE	10	22	22	10	2		
08-04400	08-04400	1210 SPRUCE	10	21	21	9	2		
08-04500	08-04500	1202 SPRUCE	10	24	24	11	2		
08-04600	08-04600	1138 SPRUCE	10	10	10	7	1		
08-04700	08-04700	1132 SPRUCE	10	66	66	11	6		
08-04800	08-04800	1126 SPRUCE	10	24	24	11	2		
08-04900	08-04900	1120 SPRUCE	10	17	17	11	2		
08-05000	08-05000	1114 SPRUCE	10	40	40	11	4		
08-05200	08-05200	1036 SPRUCE	10	54	54	11	5		
08-05300	08-05300	1030 SPRUCE	10	49	49	11	4		
08-05400	08-05400	1024 SPRUCE	10	21	21	11	2		
08-05500	08-05500	1012 SPRUCE	10	27	27	11	2		
08-05600	08-05600	505 W 10TH	80	1	1	1	1		
08-05600	08-05600	505 W 10TH	80NS	1	1	1	1		
08-05700	08-05700	1011 PINE	10	15	15	11	1		
08-05800	08-05800	1015 PINE	10	29	29	11	3		
08-05900	08-05900	1017 PINE	10	26	26	11	2		
08-06000	08-06000	1027 PINE	10	17	17	9	2		
08-06100	08-06100	1039 PINE	10	23	23	11	2		
08-06200	08-06200	1107 PINE	10	96	96	11	9		
08-06300	08-06300	1109 PINE	10	63	63	10	6		
08-06400	08-06400	1111 PINE	10	52	52	11	5		

Consumption Test Based on: **Total Consumption** **Consumption Period** **From:** **01/2018**

Consumption to Use: **Total Meter Consumption** **To:** **12/2018**

Service Address #	Parcel Number	Service Address	Rate Code	Total Billed Consumption	Total Meter Consumption	Bill Cnt.	Average Total Cons.	Demand Consumption	Unbilled Consump.
6500	08-06500	1127 PINE	10	20	20	11	2		
08-06600	08-06600	1131 PINE	10	10	10	7	1		
08-06800	08-06800	1133 PINE	10	11	11	11	1		
08-06900	08-06900	1139 PINE	10	23	23	11	2		
08-07000	08-07000	1203 PINE	10	95	95	11	9		
08-07100	08-07100	1201 PINE	10	4	4	4	1		
08-07200	08-07200	1207 PINE	10	23	23	10	2		
08-07300	08-07300	1209 PINE	10	51	51	11	5		
08-07400	08-07400	1211 PINE	10	25	25	10	3		
08-07500	08-07500	1213 PINE	10	20	20	11	2		
08-07600	08-07600	1221 PINE	10	45	45	11	4		
08-07700	08-07700	1225 PINE	10	30	30	11	3		
08-07800	08-07800	410 W 12TH	10	18	18	11	2		
08-07900	08-07900	414 W 12TH	10	35	35	11	3		
08-08000	08-08000	404 W 12TH	10	47	47	9	5		
08-08100	08-08100	1130 PINE	10	44	44	11	4		
08-08200	08-08600	1116 PINE APT D	10	20	20	11	2		
08-08300	08-08600	1116 PINE APT C	10	38	38	11	3		
08-08500	08-08600	1116 PINE APT A	10	16	16	10	2		
08-08600	08-08600	1116 PINE APT B	10	23	23	11	2		
08-08700	08-08700	1114 PINE	10	12	12	10	1		
08-08800	08-08800	1106 PINE	10	26	26	11	2		
08-08900	08-08900	1102 PINE	10	24	24	11	2		
08-09000	08-09000	1034 PINE	10	170	170	11	15		
08-09100	08-09100	1026 PINE	10	31	31	11	3		
08-09300	08-09300	1022 PINE	10	4	4	4	1		
08-09400	08-09400	1014 PINE	10	106	106	11	10		
08-09500	08-09500	1006 PINE	10	55	55	11	5		
9600	08-09600	411 W 10TH	10	23	23	11	2		
00100	09-08500	501 E 10TH ST B29	10	24	24	11	2		
09-00500	09-08500	501 E 10TH ST B27	10	15	15	11	1		
09-00600	09-08500	501 E 10TH ST B26	10	14	14	9	2		
09-00700	09-08500	501 E 10TH ST B25	10	24	24	11	2		
09-00800	09-08500	501 E 10TH ST B24	10	67	67	11	6		
09-00900	09-08500	501 E 10TH ST A8	10	41	41	11	4		
09-01000	09-08500	501 E 10TH ST A7	10	41	41	11	4		
09-01100	09-08500	501 E 10TH ST A6	10	38	38	11	3		
09-01200	09-08500	501 E 10TH ST A5	10	33	33	11	3		
09-01300	09-08500	501 E 10TH ST A4	10	14	14	10	1		
09-01400	09-08500	501 E 10TH ST A3	10	15	15	11	1		
09-01500	09-08500	501 E 10TH ST A2	10	33	33	11	3		
09-01600	09-08500	501 E 10TH ST A1	10	22	22	11	2		
09-01700	09-08500	501 E 10TH ST B16	10	26	26	11	2		
09-01800	09-08500	501 E 10TH ST A15	10	22	22	11	2		
09-01900	09-08500	501 E 10TH ST B17	10	102	102	11	9		
09-02000	09-08500	501 E 10TH ST A14	10	11	11	10	1		
09-02200	09-08500	501 E 10TH ST A13	10	14	14	11	1		
09-02300	09-08500	501 E 10TH ST B19	10	6	6	5	1		
09-02500	09-08500	501 E 10TH ST B20	10	55	55	9	6		
09-02600	09-08500	501 E 10TH ST A11	10	14	14	10	1		
09-02700	09-08500	501 E 10TH ST B21	10	61	61	11	6		
09-03000	09-08500	501 E 10TH ST B22	10	7	7	6	1		
09-03100	09-08500	501 E 10TH ST A9	10	5	5	5	1		
09-03200	09-08500	501 E 10TH ST C46	10	64	64	9	7		
09-03400	09-08500	501 E 10TH ST C45	10	63	63	7	9		
09-03500	09-08500	501 E 10TH ST B31	10	38	38	11	3		
3600	09-08500	501 E 10TH ST C44	10	51	51	11	5		
03700	09-08500	501 E 10TH ST B32	10	70	70	11	6		
09-04000	09-08500	501 E 10TH ST C42	10	34	34	11	3		
09-04100	09-08500	501 E 10TH ST B30	10	58	58	9	6		

Consumption Test Based on: **Total Consumption** **Consumption Period** **From:** **01/2018**

Consumption to Use: **Total Meter Consumption** **To:** **12/2018**

Service Address #	Parcel Number	Service Address	Rate Code	Total Billed Consumption	Total Meter Consumption	Bill Cnt.	Average Total Cons.	Demand Consumption	Unbilled Consur
09-04200	09-08500	501 E 10TH ST B34	10	23	23	10	2		
09-04300	09-08500	501 E 10TH ST C41	10	62	62	11	6		
09-04400	09-08500	501 E 10TH ST B35	10	60	60	11	5		
09-04500	09-08500	501 E 10TH ST C40	10	24	24	11	2		
09-04800	09-08500	501 E 10TH ST C39	10	15	15	6	3		
09-04900	09-08500	501 E 10TH ST B37	10	201	201	11	18		
09-05000	09-08500	501 E 10TH ST C38	10	102	102	11	9		
09-05100	09-08500	501 E 10TH ST C47	10	73	73	11	7		
09-05200	09-08500	501 E 10TH ST D76	10	63	63	11	6		
09-05500	09-08500	501 E 10TH ST D75	10	36	36	10	4		
09-05600	09-08500	501 E 10TH ST D74	10	132	132	11	12		
09-05800	09-08500	501 E 10TH ST D73	10	67	67	11	6		
09-05900	09-08500	501 E 10TH ST C50	10	31	31	7	4		
09-06100	09-08500	501 E 10TH ST C51	10	37	37	11	3		
09-06200	09-08500	501 E 10TH ST D71	10	34	34	11	3		
09-06300	09-08500	501 E 10TH ST C52	10	26	26	11	2		
09-06500	09-08500	501 E 10TH ST C53	10	61	61	11	6		
09-06600	09-08500	501 E 10TH ST D70	10	28	28	5	6		
09-06700	09-08500	501 E 10TH ST D69	10	33	33	11	3		
09-06800	09-08500	501 E 10TH ST C54	10	104	104	11	9		
09-06900	09-08500	501 E 10TH ST D68	10	19	19	9	2		
09-07000	09-08500	501 E 10TH ST C55	10	22	22	11	2		
09-07100	09-08500	501 E 10TH ST D67	10	65	65	11	6		
09-07200	09-08500	501 E 10TH ST C56	10	5	5	5	1		
09-07500	09-08500	501 E 10TH ST C57	10	43	43	11	4		
09-07600	09-08500	501 E 10TH ST C58	10	27	27	10	3		
09-07700	09-08500	501 E 10TH ST D65	10	33	33	11	3		
09-07800	09-08500	501 E 10TH ST D64	10	111	111	11	10		
09-08000	09-08500	501 E 10TH ST D63	10	22	22	11	2		
09-08100	09-08500	501 E 10TH ST D62	10	48	48	11	4		
09-08300	09-08500	501 E 10TH ST D61	10	6	6	6	1		
09-08400	09-08500	501 E 10TH ST D60	10	28	28	11	3		
09-08500	09-08500	501 E 10TH ST D59	10	40	40	11	4		
10-00400	10-00400	1015 FIR St	10	24	24	11	2		
10-00500	10-00500	1023 FIR St	10	80	80	11	7		
10-00600	10-00600	1031 FIR St	10	51	51	11	5		
10-00700	10-00700	1039 FIR St	10	35	35	11	3		
10-00800	10-00800	1103 FIR St	10	21	21	11	2		
10-00900	10-00900	1107 FIR St	10	30	30	9	3		
10-01000	10-01000	1117 FIR St	10	56	56	11	5		
10-01100	10-01100	1108 FIR St	10	21	21	11	2		
10-01200	10-01200	1106 FIR St	10	13	13	10	1		
10-01300	10-01300	1104 FIR St	10	15	15	10	2		
10-01400	10-01400	1102 FIR St	10	9	9	6	2		
10-01500	10-01500	1100 FIR St	10	38	38	11	3		
10-01600	10-01600	304 W 11TH	10	57	57	11	5		
10-01700	10-01700	1038 FIR St	10	39	39	10	4		
10-01800	10-01800	1030 FIR St	10	34	34	11	3		
10-01900	10-01900	1022 FIR St	10	30	30	11	3		
10-02000	10-02000	1014 FIR St	10	21	21	10	2		
10-02100	10-02100	1010 FIR St	10	14	14	9	2		
10-02200	10-02200	1006 FIR St	10	70	70	10	7		
10-02300	10-02300	1000 FIR St	10	31	31	9	3		
10-02400	10-02400	307 W 10TH	10	297	297	11	27		
10-02600	10-02600	1013 ACORN DR	10	57	57	7	8		
10-02700	10-02700	1021 ACORN DR	10	60	60	11	5		
10-02800	10-02800	1025 ACORN DR	10	14	14	11	1		
10-03000	10-03000	1018 ACORN	10	59	59	9	7		
10-03100	10-03100	1014 ACORN DR	10	46	46	11	4		
10-03200	10-03200	1004 ACORN	10	72	72	11	7		

Consumption Test Based on: **Total Consumption** **Consumption Period** **From:** **01/2018**

Consumption to Use: **Total Meter Consumption** **To:** **12/2018**

Service Address #	Parcel Number	Service Address	Rate Code	Total Billed Consumption	Total Meter Consumption	Bill Cnt.	Average Total Cons.	Demand Consumption	Unbilled Consump.
03800	10-03800	1027 MAPLE	10	84	84	11	8		
10-04400	10-04400	1031 MAPLE	10	33	33	6	6		
10-04500	10-04500	1035 MAPLE	10	6	6	1	6		
10-04900	10-04900	1106 OAK	10	48	48	11	4		
10-05000	10-05000	1118 OAK	10	58	58	10	6		
10-05100	10-05100	1126 OAK	10	6	6	6	1		
10-05200	10-05200	1132 OAK	10	80	80	11	7		
10-05300	10-05300	1134 OAK	10	77	77	11	7		
10-05400	10-05400	1138 OAK	10	4	4	4	1		
10-05500	10-05500	1139 OAK	10	53	53	11	5		
10-05560	10-05560	1125 OAK	10	60	60	11	5		
10-05590	10-05590	1131 OAK	10	50	50	11	5		
10-06300	10-06300	203 W 11TH	10	42	42	11	4		
10-06400	10-06400	204 W 11TH	10	63	63	11	6		
10-06500	10-06500	211 W 11TH	10	59	59	11	5		
10-06600	10-06600	1112 ACORN	10	39	39	11	4		
10-06700	10-06700	1120 ACORN	10	12	12	11	1		
10-06900	PC0000001	210 W 12TH	10	24	24	11	2		
10-07100	10-07100	1139 ACORN	10	13	13	11	1		
10-07150	10-07150	1131 ACORN	10	53	53	11	5		
10-07200	10-07200	1203 ACORN	10	31	31	9	3		
10-07300	10-07300	315 W 12TH	10	35	35	11	3		
10-07400	10-07400	1213 ACORN	10	30	30	11	3		
10-07500	10-07500	1221 ACORN	10	73	73	11	7		
10-07600	10-07600	1229 ACORN	10	47	47	11	4		
10-07700	10-07700	1235 ACORN	10	69	69	11	6		
10-07800	10-07800	310 W 13TH	10	45	45	11	4		
10-07900	10-07900	1304 FIR St	10	41	41	11	4		
3000	10-08000	1312 FIR St	10	27	27	11	2		
08100	10-08100	1320 FIR St	10	77	77	11	7		
10-08200	10-08200	1328 FIR St	10	35	35	11	3		
10-08300	10-08300	1336 FIR St	10	91	91	11	8		
10-08400	10-08400	1339 FIR St	10	70	70	11	6		
10-08500	10-08500	1327 FIR St	10	52	52	11	5		
10-08600	10-08600	1319 FIR St	10	58	58	11	5		
10-08700	10-08700	1313 FIR St	10	130	130	11	12		
10-08800	10-08800	1303 FIR St	10	53	53	11	5		
10-08900	10-08900	1404 FIR St	10	65	65	11	6		
10-09000	10-09000	1412 FIR St	10	32	32	8	4		
10-09200	10-09200	1424 FIR St	10	66	66	11	6		
10-09300	10-09300	1430 FIR St	10	62	62	11	6		
10-09400	10-09400	1438 FIR St	10	32	32	11	3		
10-09500	10-09500	1435 ACORN	10	40	40	11	4		
10-09600	10-09600	1429 ACORN	10	49	49	11	4		
10-09700	10-09700	1423 ACORN	10	31	31	11	3		
10-09800	10-09800	1417 ACORN	10	51	51	11	5		
10-09900	10-09900	1411 ACORN	10	15	15	3	5		
10-10000	10-10000	1403 ACORN	10	88	88	11	8		
10-10100	10-10100	1335 ACORN	10	63	63	11	6		
10-10200	10-10200	1327 ACORN	10	17	17	11	2		
10-10300	10-10300	1321 ACORN	10	54	54	11	5		
10-10400	10-10400	1313 ACORN	10	52	52	11	5		
10-10500	10-10500	1305 ACORN	10	37	37	11	3		
11-00100	11-00100	1 SHARPS CT	10	92	92	11	8		
11-00200	11-00200	2 SHARPS CT	10	1	1	1	1		
11-00300	11-00300	3 SHARPS CT	10	33	33	11	3		
0400	11-00400	4 SHARPS CT	10	28	28	11	3		
0500	11-00500	5 SHARPS CT	10	30	30	9	3		
11-00600	11-00600	6 SHARPS CT	10	54	54	11	5		
11-00700	11-00700	7 STEVENS RD	10	48	48	11	4		

Consumption Test Based on: **Total Consumption** **Consumption Period** **From:** **01/2018**

Consumption to Use: **Total Meter Consumption** **To:** **12/2018**

Service Address #	Parcel Number	Service Address	Rate Code	Total Billed Consumption	Total Meter Consumption	Bill Cnt.	Average Total Cons.	Demand Consumption	Unbilled Consum
11-00800	11-00800	8 STEVENS RD	10	59	59	11	5		
11-00900	11-00900	9 STEVENS RD	10	18	18	7	3		
11-01000	11-01000	10 STEVENS RD	10	46	46	11	4		
11-01100	11-01100	11 ITHICA CT	10	20	20	11	2		
11-01200	11-01200	12 ITHICA CT	10	13	13	10	1		
11-01300	11-01300	13 ITHICA CT	10	27	27	11	2		
11-01400	11-01400	14 ITHICA CT	10	18	18	11	2		
11-01500	11-01500	15 ITHICA CT	10	41	41	11	4		
11-01600	11-01600	16 ITHICA CT	10	61	61	11	6		
11-01700	11-01700	17 ITHICA CT	10	37	37	11	3		
11-01800	11-01800	18 ITHICA CT	10	33	33	10	3		
11-01900	11-01900	19 ITHICA	10	80	80	11	7		
11-02000	11-02000	20 ITHICA CT	10	44	44	11	4		
11-02100	11-02100	21 ITHICA CT	10	48	48	11	4		
11-02200	11-02200	22 BROWNING CT	10	65	65	11	6		
11-02300	11-02300	23 BROWNING CT	10	36	36	11	3		
11-02400	11-02400	24 BROWNING CT	10	32	32	11	3		
11-02500	11-02500	25 BROWNING CT	10	45	45	11	4		
11-02600	11-02600	26 BROWNING CT	10	50	50	11	5		
11-02700	11-02700	27 BROWNING CT	10	47	47	11	4		
11-02800	11-02800	28 BROWNING CT	10	7	7	4	2		
11-02900	11-02900	29 BROWNING CT	10	69	69	11	6		
11-03000	11-03000	30 BROWNING CT	10	40	40	11	4		
11-03100	11-03100	31 BROWNING CT	10	42	42	11	4		
11-03200	11-03200	32 BROWNING CT	10	43	43	11	4		
11-03300	11-03300	33 BROWNING CT	10	124	124	11	11		
11-03400	11-03400	34 BROWNING CT	10	84	84	11	8		
11-03500	11-03500	35 BROWNING CT	10	40	40	11	4		
11-03600	11-03600	36 BROWNING CT	10	19	19	8	2		
11-03700	11-03700	37 BROWNING CT	10	67	67	11	6		
11-03800	11-03800	49 COLT	10	72	72	11	7		
11-03900	11-03900	48 COLT TER	10	37	37	11	3		
11-04000	11-04000	47 COLT TER	10	43	43	11	4		
11-04100	11-04100	46 COLT	10	35	35	11	3		
11-04200	11-04200	45 COLT TER	10	32	32	11	3		
11-04300	11-04300	44 STEVENS RD	10	57	57	10	6		
11-04500	11-04500	42 STEVENS Rd	10	26	26	10	3		
11-04600	11-04600	41 STEVENS RD	10	54	54	11	5		
11-04700	11-04700	40 STEVENS RD	10	42	42	11	4		
11-04800	11-04800	39 STEVENS RD	10	55	55	11	5		
11-04900	11-04900	38 STEVENS RD	10	13	13	10	1		
11-05000	11-05000	67 SAVAGE TER	10	13	13	11	1		
11-05100	11-05100	66 SAVAGE TER	10	37	37	11	3		
11-05200	11-05200	65 SAVAGE TER	10	29	29	11	3		
11-05300	11-05300	64 SAVAGE TER	10	75	75	11	7		
11-05400	11-05400	63 SAVAGE TER	10	37	37	11	3		
11-05500	11-05500	62 SAVAGE TER	10	64	64	11	6		
11-05600	11-05600	61 SAVAGE TER	10	38	38	11	3		
11-05700	11-05700	60 SAVAGE TER	10	41	41	11	4		
11-05800	11-05800	59 SAVAGE TER	10	59	59	11	5		
11-05900	11-05900	58 STEVENS RD	10	47	47	11	4		
11-06000	11-06000	57 STEVENS RD	10	76	76	11	7		
11-06050	11-06050	55 STEVENS Rd	10	28	28	11	3		
11-06075	11-06075	54 STEVENS Rd	10	13	13	11	1		
11-06085	11-06085	56 STEVENS RD	10	11	11	7	2		
11-06100	11-06100	53 STEVENS Rd	10	32	32	11	3		
11-06200	11-06200	52 STEVENS RD	10	72	72	11	7		
11-06250	11-06250	75 STEVENS RD	10	80	80	11	7		
11-06300	11-06300	77 STEVENS RD	10	27	27	11	2		
11-06400	11-06400	74 STEVENS Rd	10	23	23	6	4		

Consumption Test Based on: **Total Consumption** **Consumption Period** **From:** **01/2018**

Consumption to Use: **Total Meter Consumption** **To:** **12/2018**

Service Address #	Parcel Number	Service Address	Rate Code	Total Billed Consumption	Total Meter Consumption	Bill Cnt.	Average Total Cons.	Demand Consumption	Unbilled Consump.
6500	11-06500	71 WINCHESTER RD	10	43	43	11	4		
11-06550	11-06550	72 WINCHESTER	10	64	64	11	6		
11-06600	11-06600	70 STEVENS RD	10	48	48	11	4		
11-06650	11-06650	69 WINCHESTER	10	108	108	11	10		
11-06700	11-06700	1375 E 2100 RD	15	55	55	11	5		
11-06800	11-06800	68 STEVENS Rd	10	43	43	11	4		
11-06850	11-06850	2096 N 1369 RD	10	69	69	11	6		
12-00100	12-00100	1204 ACORN	10	34	34	10	3		
12-00200	12-00200	1212 ACORN	10	40	40	11	4		
12-00300	12-00300	1220 ACORN	10	34	34	11	3		
12-00400	12-00400	1230 ACORN	10	29	29	11	3		
12-00500	12-00500	1238 ACORN	10	57	57	11	5		
12-00600	12-00600	1304 ACORN	10	32	32	11	3		
12-00800	12-00800	1316 ACORN	10	63	63	10	6		
12-00900	12-00900	1330 ACORN	10	40	40	11	4		
12-01000	12-01000	215 W 14TH	10	47	47	11	4		
12-01100	12-01100	1418 ACORN	10	55	55	11	5		
12-01200	12-01200	1424 ACORN	10	7	7	7	1		
12-01300	12-01300	1430 ACORN	10	72	72	11	7		
12-01400	12-01400	1438 ACORN	10	24	24	11	2		
12-01500	12-01500	203 W 15TH	10	43	43	11	4		
12-01550	12-01550	115 W 15TH	10	41	41	11	4		
12-01560	12-01560	111 W 15TH	10	182	182	11	17		
12-01580	12-01580	101 W 15TH ST	10	29	29	11	3		
12-01600	12-01600	1407 OAK	10	27	27	7	4		
12-01700	12-01700	1403 OAK	10	32	32	11	3		
12-01800	12-01800	202 W 14TH	10	10	10	10	1		
12-01900	12-01900	1327 OAK	10	49	49	11	4		
2000	12-02000	1321 OAK	10	54	54	11	5		
12-02100	12-02100	1311 OAK	10	10	10	10	1		
12-02200	12-02200	1305 OAK	10	38	38	11	3		
12-02300	12-02300	202 W 13TH	10	119	119	11	11		
12-02400	12-02400	1229 OAK	10	27	27	11	2		
12-02500	12-02500	1221 OAK	10	11	11	11	1		
12-02600	12-02600	1213 OAK	10	91	91	11	8		
12-02700	12-02700	1205 OAK	10	57	57	11	5		
12-02800	12-02800	1202 OAK	10	60	60	11	5		
12-02900	12-02900	1212 OAK	10	39	39	11	4		
12-03000	12-03000	1218 OAK	10	17	17	5	3		
12-03100	12-03100	1228 OAK	10	35	35	11	3		
12-03200	12-03200	1234 OAK	10	24	24	11	2		
12-03300	12-03300	1306 OAK	10	95	95	11	9		
12-03400	12-03400	1314 OAK	10	95	95	11	9		
12-03500	12-03500	1320 OAK	10	42	42	11	4		
12-03600	12-03600	1328 OAK	10	94	94	11	9		
12-03700	12-03700	1327 MAPLE	10	33	33	11	3		
12-03900	12-03900	1321 MAPLE	10	64	64	11	6		
12-04000	12-04000	1315 MAPLE	10	49	49	11	4		
12-04100	12-04100	1305 MAPLE	10	18	18	11	2		
12-04200	12-04200	1235 MAPLE	10	55	55	11	5		
12-04300	12-04300	1227 MAPLE	10	79	79	11	7		
12-04400	12-04400	1219 MAPLE	10	34	34	11	3		
12-04500	12-04500	1211 MAPLE	10	29	29	11	3		
12-04600	12-04600	1205 MAPLE	10	35	35	11	3		
12-04700	12-04700	1139 MAPLE	10	29	29	11	3		
12-04800	12-04800	1135 MAPLE	10	26	26	11	2		
4900	12-04900	1129 MAPLE	10	67	67	11	6		
05100	12-05100	1136 MAPLE	10	35	35	11	3		
12-05200	12-05200	1204 MAPLE	10	46	46	11	4		
12-05300	12-05300	1214 MAPLE	10	50	50	11	5		

Consumption Test Based on: **Total Consumption** **Consumption Period** **From:** **01/2018**

Consumption to Use: **Total Meter Consumption** **To:** **12/2018**

Service Address #	Parcel Number	Service Address	Rate Code	Total Billed Consumption	Total Meter Consumption	Bill Cnt.	Average Total Cons.	Demand Consumption	Unbilled Consur
12-05400	12-05400	1220 MAPLE	10	54	54	11	5		
12-05500	12-05500	1228 MAPLE	10	38	38	11	3		
12-05600	12-05600	1238 MAPLE	10	20	20	11	2		
12-05700	12-05700	1302 MAPLE	10	43	43	11	4		
12-05800	12-05800	1312 MAPLE	10	63	63	11	6		
12-05900	12-05900	1320 MAPLE	10	39	39	11	4		
12-06000	12-06000	1330 MAPLE	10	33	33	11	3		
12-06200	12-06200	1404 MAPLE	10	37	37	11	3		
12-06300	12-06300	1412 MAPLE	10	20	20	11	2		
12-06400	12-06400	1420 MAPLE	10	60	60	11	5		
12-06410	12-06410	1428 MAPLE	10	14	14	9	2		
12-06800	12-06800	1439 MAIN	10	55	55	11	5		
12-06900	12-06900	1425 MAIN	10	28	28	11	3		
12-07000	12-07000	1421 MAIN	10	32	32	11	3		
12-07100	12-07100	1411 MAIN	10	71	71	11	6		
12-07200	12-07200	1401 MAIN	10	53	53	11	5		
12-07300	12-07300	2 W 14TH	10	54	54	11	5		
12-07500	12-07500	1329 MAIN	10	36	36	11	3		
12-07600	12-07600	1321 MAIN	10	47	47	11	4		
12-07700	12-07700	1313 MAIN	10	45	45	11	4		
12-07800	12-07800	5 W 13TH	10	68	68	11	6		
12-07900	12-07900	1235 MAIN	10	75	75	11	7		
12-08000	12-08000	1227 MAIN	10	34	34	6	6		
12-08100	12-08100	1223 MAIN	10	83	83	11	8		
12-08200	12-08200	1211 MAIN	10	45	45	11	4		
12-08300	12-08300	1201 MAIN	10	65	65	11	6		
12-08400	12-08400	102 W 15TH	10	16	16	11	1		
12-08500	12-08500	104 W 15TH	10	12	12	11	1		
12-08600	12-08600	108 W 15TH	10	17	17	9	2		
12-08700	12-08700	110 W 15TH	10	26	26	9	3		
12-08800	12-08800	114 W 15TH	10	18	18	11	2		
12-08900	12-08900	116 W 15TH	10	15	15	11	1		
13-00100	13-00100	1135 MAIN	10	24	24	11	2		
13-00200	13-00200	1127 MAIN	10	33	33	11	3		
13-00400	13-00400	11 W 11TH	10	29	29	6	5		
13-00500	13-00500	1103 MAPLE	10	34	34	11	3		
13-00750	13-00750	1026 MAPLE owner pays wt	10	12	12	11	1		
13-01000	13-01000	1010 MAPLE	10	69	69	11	6		
13-01200	13-01200	15 W 10TH	10	17	17	9	2		
13-01700	13-01700	1007 MAIN	10	43	43	11	4		
13-01800	13-01800	1015 MAIN	10	14	14	6	2		
13-01900	13-01900	1023 MAIN	10	25	25	11	2		
13-02000	13-02000	1031 MAIN	10	41	41	10	4		
13-02100	13-02100	1039 MAIN	10	64	64	11	6		
13-02400	13-02400	4 E 12TH	10	24	24	11	2		
13-02500	13-02500	1128 MAIN	10	11	11	11	1		
13-02600	13-02600	1106 MAIN	10	35	35	11	3		
13-02700	13-02700	1102 MAIN	10	45	45	11	4		
13-02800	13-02800	1038 MAIN	10	22	22	11	2		
13-02900	13-02900	1030 MAIN	10	43	43	11	4		
13-03000	13-03000	1022 MAIN	10	20	20	11	2		
13-03100	13-03100	1014 MAIN	10	64	64	10	6		
13-03200	13-03200	1006 MAIN	10	17	17	11	2		
13-03250	13-03250	1000 MAIN	10	50	50	11	5		
13-03300	13-03300	1001 ELM	10	21	21	11	2		
13-03400	13-03400	1003 ELM	10	31	31	11	3		
13-03500	13-03500	1015 ELM	10	33	33	11	3		
13-03600	13-03600	1021 ELM	10	30	30	10	3		
13-03700	13-03700	1023 ELM	10	47	47	11	4		
13-03800	13-03800	1029 ELM	10	8	8	5	2		

Consumption Test Based on: **Total Consumption** **Consumption Period** **From:** **01/2018**

Consumption to Use: **Total Meter Consumption** **To:** **12/2018**

Service 'dress #	Parcel Number	Service Address	Rate Code	Total Billed Consumption	Total Meter Consumption	Bill Cnt.	Average Total Cons.	Demand Consumption	Unbilled Consump.
,4000	13-04000	1035 ELM	10	64	64	11	6		
13-04100	13-04100	1101 ELM	10	42	42	11	4		
13-04200	13-04200	1105 ELM	10	11	11	11	1		
13-04300	13-04300	1115 ELM	10	36	36	11	3		
13-04350	13-04350	1125 ELM	10	65	65	11	6		
13-04400	13-04400	1131 ELM	10	72	72	11	7		
13-04500	13-04500	1202 MAIN	10	38	38	11	3		
13-04600	13-04600	1204 MAIN	10	29	29	9	3		
13-04700	13-04700	1210 MAIN	10	12	12	11	1		
13-04900	13-04900	1212 MAIN	10	23	23	11	2		
13-05200	13-05200	1216 MAIN	10	15	15	10	2		
13-05300	13-05300	1218 MAIN	10	13	13	11	1		
13-05400	13-05400	1224 MAIN	10	44	44	11	4		
13-05500	13-05500	1222 MAIN	10	86	86	11	8		
13-05600	13-05600	1228 MAIN	10	48	48	11	4		
13-05700	13-05700	1236 MAIN	10	102	102	11	9		
13-05800	13-05800	1300 MAIN	10	92	92	11	8		
13-05900	13-05900	1312 MAIN	10	3	3	3	1		
13-06100	13-06100	1322 MAIN	10	26	26	11	2		
13-06400	13-06400	1338 MAIN	10	76	76	11	7		
13-06500	13-06500	1402 MAIN	10	86	86	11	8		
13-06600	13-06600	1414 MAIN	10	40	40	11	4		
13-06700	13-06700	1420 MAIN	10	56	56	11	5		
13-06800	13-06800	1430 MAIN	10	17	17	11	2		
13-06900	13-06900	1438 MAIN	10	40	40	11	4		
13-07000	13-07000	1502 MAIN	10	65	65	11	6		
13-07100	13-07100	1503 ELM	10	60	60	11	5		
13-07200	13-07200	1509 ELM	10	9	9	5	2		
7300	13-07300	1511 ELM	10	64	64	11	6		
13-07400	13-07400	1523 ELM	10	22	22	11	2		
13-07500	13-07500	1533 ELM	10	72	72	11	7		
13-08000	13-08000	1639 ELM	10	23	23	11	2		
13-08010	13-08010	114 LAKEVIEW LN	10	29	29	10	3		
13-08020	13-08020	110 LAKEVIEW LN	10	85	85	11	8		
13-08030	13-08030	106 LAKEVIEW LN	10	173	173	11	16		
13-08040	13-08040	102 LAKEVIEW LN	11	190	190	11	17		
13-08050	13-08050	103 LAKEVIEW LN	10	190	190	11	17		
13-08060	13-08060	107 LAKEVIEW LN	10	145	145	11	13		
13-08070	13-08070	113 LAKEVIEW LN	10	235	235	11	21		
13-08100	13-08100	1623 ELM	10	140	140	11	13		
13-08200	13-08200	1601 ELM	10	79	79	11	7		
13-08300	13-08300	1731 ELM	10	62	62	11	6		
13-08350	13-08350	104 W18TH	10	95	95	11	9		
13-08400	13-08400	1609 ELM	10	84	84	11	8		
13-08500	13-08500	112 W 18TH	10	94	94	11	9		
13-08550	13-08550	108 W 18TH	10	314	314	11	29		
13-08580	13-08580	545 W 20TH	10	61	61	11	6		
13-08590	13-08590	541 W 20TH	10	61	61	11	6		
13-09400	13-09400	1508 ELM	10	17	17	11	2		
13-09500	13-09500	1504 ELM	10	24	24	12	2		
13-09700	13-09700	1429 ELM	10	73	73	11	7		
13-09800	13-09800	1427 ELM	10	45	45	11	4		
13-09900	13-09900	1419 ELM	10	61	61	11	6		
13-10000	13-10000	1415 ELM	10	29	29	9	3		
13-10100	13-10100	1411 ELM	10	23	23	11	2		
13-10200	13-10200	1401 ELM	10	48	48	11	4		
)300	13-10300	1339 ELM	10	16	16	11	1		
10400	13-10400	1331 ELM	10	72	72	10	7		
13-10500	13-10500	1327 ELM	10	61	61	11	6		
13-10600	13-10600	1321 ELM	10	25	25	11	2		

Consumption Test Based on: **Total Consumption** **Consumption Period** **From:** **01/2018**

Consumption to Use: **Total Meter Consumption** **To:** **12/2018**

Service Address #	Parcel Number	Service Address	Rate Code	Total Billed Consumption	Total Meter Consumption	Bill Cnt.	Average Total Cons.	Demand Consumption	Unbilled Consur
13-10700	13-10700	1307 ELM	10	18	18	7	3		
13-10800	13-10800	1301 ELM	10	61	61	11	6		
14-00100	14-00100	1201 ELM	10	13	13	10	1		
14-00200	14-00200	1209 ELM	10	18	18	11	2		
14-00400	14-00400	1211 ELM	10	32	32	11	3		
14-00500	14-00500	1215 ELM	10	35	35	11	3		
14-00600	14-00600	1219 ELM	10	41	41	11	4		
14-00700	14-00700	1227 ELM	10	60	60	11	5		
14-00800	14-00800	1235 ELM	10	23	23	11	2		
14-00900	14-00900	1338 ELM	10	52	52	11	5		
14-01000	14-01000	1322 ELM	10	30	30	11	3		
14-01100	14-01100	1312 ELM	10	38	38	11	3		
14-01200	14-01200	1310 ELM	10	40	40	11	4		
14-01300	14-01300	1302 ELM	10	29	29	11	3		
14-01400	14-01400	1234 ELM	10	20	20	7	3		
14-01500	14-01500	1230 ELM	10	24	24	11	2		
14-01600	14-01600	1224 ELM	10	59	59	11	5		
14-01700	14-01700	1218 ELM	10	47	47	11	4		
14-01800	14-01800	1212 ELM	10	81	81	11	7		
14-01900	14-01900	1210 ELM	10	29	29	11	3		
14-02000	14-02000	103 E 12TH	10	38	38	11	3		
14-02100	14-02100	102 E 12TH	10	30	30	11	3		
14-02200	14-02200	1120 ELM	10	125	125	11	11		
14-02300	14-02300	1118 ELM	10	47	47	11	4		
14-02400	14-02400	1110 ELM	10	38	38	11	3		
14-02500	14-02500	1100 ELM	10	10	10	10	1		
14-02700	14-02700	1111 LOCUST St	10	34	34	11	3		
14-02800	14-02800	1121 LOCUST St	10	95	95	11	9		
14-02900	14-02900	1127 LOCUST St	10	27	27	11	2		
14-03000	14-03000	1135 LOCUST St	10	11	11	8	1		
14-03100	14-03100	1201 LOCUST St	10	50	50	11	5		
14-03200	14-03200	1211 LOCUST St	10	21	21	11	2		
14-03300	14-03300	1219 LOCUST St	10	31	31	11	3		
14-03500	14-03500	1239 LOCUST St	10	15	15	11	1		
14-03600	14-03600	1305 LOCUST St	10	18	18	11	2		
14-03700	14-03700	1309 LOCUST St	10	34	34	11	3		
14-03800	14-03800	1317 LOCUST St	10	59	59	11	5		
14-03900	14-03900	1321 LOCUST St	10	44	44	11	4		
14-04000	14-04000	1329 LOCUST St	10	73	73	11	7		
14-04100	14-04100	1339 LOCUST St	10	25	25	11	2		
14-04200	14-04200	1236 LOCUST St	10	29	29	11	3		
14-04300	14-04300	1228 LOCUST St	10	41	41	10	4		
14-04400	14-04400	1220 LOCUST St	10	37	37	11	3		
14-04500	14-04500	1214 LOCUST St	10	26	26	11	2		
14-04600	14-04600	1202 LOCUST St	10	86	86	11	8		
14-04700	14-04700	1134 LOCUST St	10	3	3	3	1		
14-04800	14-04800	1128 LOCUST St	10	64	64	11	6		
14-04900	14-04900	1120 LOCUST St	10	16	16	11	1		
14-05000	14-05000	1110 LOCUST St	10	38	38	11	3		
14-05100	14-05100	1106 LOCUST St	10	19	19	11	2		
14-05200	14-05200	210 E 11TH	10	22	22	11	2		
14-05300	14-05300	202 E 11TH	10	24	24	11	2		
14-05400	14-05400	1034 LOCUST St	10	39	39	11	4		
14-05500	14-05500	1024 LOCUST St	10	76	76	11	7		
14-05600	14-05600	1022 LOCUST St	10	52	52	11	5		
14-05700	14-05700	1014 LOCUST St	10	19	19	11	2		
14-05800	14-05800	1010 LOCUST St	10	20	20	11	2		
14-06200	14-06200	1005 CHURCH St	10	150	150	11	14		
14-06300	14-06300	1005 1/2 CHURCH St	10	7	7	7	1		
14-06400	14-06400	1011 CHURCH St	10	34	34	11	3		

Consumption Test Based on: **Total Consumption** **Consumption Period** **From:** **01/2018**

Consumption to Use: **Total Meter Consumption** **To:** **12/2018**

Service Address #	Parcel Number	Service Address	Rate Code	Total Billed Consumption	Total Meter Consumption	Bill Cnt.	Average Total Cons.	Demand Consumption	Unbilled Consump.
.6500	14-06500	1019 CHURCH St	10	11	11	11	1		
14-06600	14-06600	1023 CHURCH St	10	57	57	11	5		
14-06700	14-06700	1039 CHURCH St	10	14	14	9	2		
14-06800	14-06800	1103 CHURCH St	10	9	9	9	1		
14-07000	14-07000	1125 CHURCH St	10	15	15	11	1		
14-07100	14-07100	1127 CHURCH St	10	54	54	11	5		
14-07200	14-07200	1135 CHURCH St	10	51	51	11	5		
14-07300	14-07300	1203 CHURCH St	10	3	3	3	1		
14-07400	14-07400	1211 CHURCH St	10	38	38	11	3		
14-07500	14-07500	1209 CHURCH St	10	73	73	11	7		
14-07600	14-07600	1219 CHURCH St	10	45	45	11	4		
14-07700	14-07700	1239 CHURCH St	10	38	38	11	3		
14-07800	14-08900	1200 CHURCH St # 8	10	20	20	11	2		
14-07900	14-08900	1200 CHURCH St # 7	10	6	6	6	1		
14-08100	14-08900	1200 CHURCH St # 6	10	30	30	10	3		
14-08200	14-08900	1200 CHURCH St # 5	10	16	16	7	2		
14-08300	14-08900	1200 CHURCH St # 4	10	29	29	10	3		
14-08500	14-08900	1200 CHURCH St # 3	10	14	14	7	2		
14-08700	14-08900	1200 CHURCH St # 2	10	33	33	11	3		
14-08800	14-08900	1200 CHURCH St # 1	10	57	57	11	5		
14-09000	14-09000	1138 CHURCH St	10	41	41	11	4		
14-09100	14-09100	1128 CHURCH St	10	23	23	6	4		
14-09200	14-09200	1122 CHURCH St	10	11	11	9	1		
14-09400	14-09400	1112 CHURCH St	10	21	21	11	2		
15-00050	15-00050	1038 CHURCH St	10	33	33	11	3		
15-00100	15-00100	1030 CHURCH St	10	31	31	11	3		
15-00300	15-00300	1014 CHURCH St	10	68	68	11	6		
15-00500	15-00500	1003 BIRCH St	10	17	17	7	2		
)600	15-00600	1009 BIRCH St	10	66	66	11	6		
00700	15-00700	1015 BIRCH St	10	30	30	11	3		
15-00800	15-00800	1019 BIRCH St	10	68	68	11	6		
15-00900	15-00900	1027 BIRCH St	10	11	11	9	1		
15-01000	15-01000	1035 BIRCH St	10	9	9	9	1		
15-01100	15-01100	314 E 11TH	10	17	17	10	2		
15-01200	15-01200	315 E 11TH	10	28	28	11	3		
15-01300	15-01300	1115 BIRCH St	10	10	10	8	1		
15-01400	15-01400	1119 BIRCH St	10	45	45	11	4		
15-01500	15-01500	1127 BIRCH St	10	26	26	11	2		
15-01600	15-01600	1131 BIRCH owner pays wt	10	50	50	11	5		
15-01900	15-01900	1139 BIRCH St	10	20	20	11	2		
15-01925	15-01925	403 E 12TH	10	38	38	11	3		
15-01950	15-01950	405 E 12TH	10	57	57	11	5		
15-01975	15-01975	409 E 12TH	10	61	61	11	6		
15-01985	15-01985	411 E 12TH	10	47	47	11	4		
15-02100	09-08500	501 E 10TH ST 103	10	15	15	8	2		
15-02200	09-08500	501 E 10TH ST E101	10	80	80	11	7		
15-02300	09-08500	501 E 10TH ST E100	10	28	28	11	3		
15-02400	09-08500	501 E 10TH ST 104	10	17	17	11	2		
15-02500	09-08500	501 E 10TH ST 105	10	19	19	9	2		
15-02600	09-08500	501 E 10TH ST E99	10	36	36	9	4		
15-02700	09-08500	501 E 10TH ST E97	10	69	69	11	6		
15-02750	09-08500	501 E 10TH ST E98	10	48	48	11	4		
15-02800	09-08500	501 E 10TH ST 106	10	51	51	11	5		
15-02900	09-08500	501 E 10TH ST 107	10	30	30	11	3		
15-03000	09-08500	501 E 10TH ST 108	10	3	3	2	2		
15-03100	09-08500	501 E 10TH ST 109	10	18	18	11	2		
3300	09-08500	501 E 10TH ST 110	10	18	18	10	2		
03375	09-08500	501 E 10TH ST E95	10	20	20	11	2		
15-03400	09-08500	501 E 10TH ST E94	10	28	28	11	3		
15-03500	09-08500	501 E 10TH ST E93	10	51	51	11	5		

Consumption Test Based on: **Total Consumption** **Consumption Period** **From:** **01/2018**

Consumption to Use: **Total Meter Consumption** **To:** **12/2018**

Service Address #	Parcel Number	Service Address	Rate Code	Total Billed Consumption	Total Meter Consumption	Bill Cnt.	Average Total Cons.	Demand Consumption	Unbilled Consur
15-03600	09-08500	501 E 10TH ST D77	10	29	29	11	3		
15-03700	09-08500	501 E 10TH ST D78	10	17	17	11	2		
15-03800	09-08500	501 E 10TH ST E92	10	45	45	11	4		
15-03900	09-08500	501 E 10TH ST D79	10	34	34	11	3		
15-04000	09-08500	501 E 10TH ST E91	10	50	50	11	5		
15-04100	09-08500	501 E 10TH ST D80	10	86	86	11	8		
15-04200	09-08500	501 E 10TH ST E90	10	33	33	7	5		
15-04300	09-08500	501 E 10TH ST D81	10	13	13	10	1		
15-04400	09-08500	501 E 10TH ST E89	10	39	39	11	4		
15-04500	09-08500	501 E 10TH ST D82	10	13	13	10	1		
15-04600	09-08500	501 E 10TH ST E88	10	17	17	11	2		
15-04650	09-08500	501 E 10TH ST D83	10	44	44	11	4		
15-04800	09-08500	501 E 10TH ST E87	10	38	38	11	3		
15-04900	09-08500	501 E 10TH ST D84	10	16	16	11	1		
15-05000	09-08500	501 E 10TH ST E86	10	34	34	11	3		
15-05100	09-08500	501 E 10TH ST D85	10	69	69	11	6		
15-05200	15-05200	1202 BIRCH St	10	50	50	11	5		
15-05300	15-05300	1138 BIRCH St	10	65	65	11	6		
15-05400	15-05400	1126 BIRCH St	10	59	59	11	5		
15-05500	15-05500	1118 BIRCH St	10	33	33	11	3		
15-05700	15-05700	1102 BIRCH St	10	19	19	11	2		
15-05800	15-05800	1038 BIRCH St	10	21	21	11	2		
15-05900	15-05900	1022 BIRCH St	10	68	68	11	6		
15-06000	15-06000	1016 BIRCH St	10	47	47	11	4		
15-06100	15-06100	1010 BIRCH St	10	57	57	11	5		
15-06200	15-06200	1002 BIRCH St	10	20	20	11	2		
15-06400	15-06400	1003 ASH St	10	13	13	9	1		
15-06600	15-06600	1025 ASH St	10	48	48	11	4		
15-06700	15-06700	1027 ASH St	10	7	7	7	1		
15-06800	15-06800	1031 ASH St	10	29	29	8	4		
15-06900	15-06900	414 E 11TH	10	28	28	10	3		
15-07000	15-07000	1121 ASH St	10	57	57	11	5		
15-07100	15-07100	1115 ASH St	10	64	64	8	8		
15-07500	15-07500	1101 ASH St	10	103	103	11	9		
15-07600	15-07600	1038 ASH St	10	25	25	11	2		
15-07700	15-07700	1030 ASH St	10	34	34	11	3		
15-07900	15-07900	1028 ASH St	10	22	22	10	2		
15-08350	15-08350	1022 ASH owner pays wt	10	38	38	11	3		
15-08400	15-08400	1010 ASH St	10	18	18	11	2		
16-02800	16-02800	1333 BIRCH St	10	20	20	11	2		
16-02900	16-02900	1335 BIRCH St	10	45	45	11	4		
16-03000	16-03000	1331 BIRCH St	10	39	39	11	4		
16-03100	16-03100	1329 BIRCH St	10	17	17	7	2		
16-03200	16-03200	1327 BIRCH St	10	26	26	11	2		
16-03300	16-03300	1325 BIRCH St	10	17	17	10	2		
16-03400	16-03400	1323 BIRCH St	10	24	24	11	2		
16-03500	16-03500	1321 BIRCH St	10	23	23	11	2		
16-03600	16-03600	1319 BIRCH St	10	35	35	11	3		
16-03700	16-03700	1317 BIRCH St	10	16	16	11	1		
16-03800	16-03800	1315 BIRCH St	10	28	28	11	3		
16-04000	16-04000	1313 BIRCH St	10	19	19	10	2		
16-04100	16-04100	1311 BIRCH St	10	49	49	11	4		
16-04200	16-04200	1309 BIRCH St	10	26	26	11	2		
16-04300	16-04300	1307 BIRCH St	10	29	29	11	3		
16-04400	16-04400	1305 BIRCH St	10	17	17	11	2		
16-04500	16-04500	1303 BIRCH St	10	35	35	11	3		
16-04600	16-04600	1301 BIRCH St	10	17	17	11	2		
16-04700	16-04700	1306 ASH St	10	32	32	11	3		
16-04800	16-04800	1308 ASH St	10	27	27	8	3		
16-04900	16-04900	1310 ASH St	10	12	12	8	2		

Consumption Test Based on: **Total Consumption**

Consumption to Use: **Total Meter Consumption**

Consumption Period **From:** **01/2018** **To:** **12/2018**

Service Address #	Parcel Number	Service Address	Rate Code	Total Billed Consumption	Total Meter Consumption	Bill Cnt.	Average Total Cons.	Demand Consumption	Unbilled Consump.
5000	16-05000	1312 ASH St	10	29	29	11	3		
16-05100	16-05100	1314 ASH St	10	33	33	11	3		
16-05200	16-05200	1316 ASH St	10	19	19	11	2		
16-05300	16-05300	1318 ASH St	10	33	33	11	3		
16-05400	16-05400	1320 ASH St	10	13	13	9	1		
16-05600	16-05600	1326 ASH St	10	58	58	11	5		
16-05700	16-05700	1328 ASH St	10	54	54	11	5		
16-05800	16-05800	1330 ASH St	10	23	23	11	2		
16-05900	16-05900	1332 ASH St	10	42	42	11	4		
16-06000	16-06000	1334 ASH St	10	19	19	11	2		
16-06100	16-06100	1336 ASH St	10	32	32	11	3		
16-06200	16-06200	1402 ASH CT	10	40	40	11	4		
16-06300	16-06300	1404 ASH CT	10	28	28	10	3		
16-06400	16-06400	1408 ASH CT	10	46	46	11	4		
16-06500	16-06500	1410 ASH CT	10	67	67	11	6		
16-06600	16-06600	1414 ASH CT	10	49	49	11	4		
16-06700	16-06700	1416 ASH CT	10	29	29	11	3		
16-06800	16-06800	1420 ASH CT	10	33	33	10	3		
16-06900	16-06900	1422 ASH CT	10	11	11	10	1		
16-07000	16-07000	1426 ASH CT	10	34	34	11	3		
16-07100	16-07100	1428 ASH CT	10	23	23	11	2		
16-07200	16-07200	1432 ASH CT	10	74	74	11	7		
16-07300	16-07300	1434 ASH CT	10	28	28	11	3		
16-07400	16-07400	1437 ASH CT	10	70	70	11	6		
16-07500	16-07500	1435 ASH CT	10	43	43	11	4		
16-07600	16-07600	1433 ASH CT	10	42	42	11	4		
16-07700	16-07700	1431 ASH CT	10	31	31	11	3		
16-07800	16-07800	1427 ASH CT	10	10	10	9	1		
7900	16-07900	1425 ASH CT	10	25	25	10	3		
08000	16-08000	1421 ASH CT	10	40	40	11	4		
16-08200	16-08200	1415 ASH CT	10	34	34	11	3		
16-08400	16-08400	1409 ASH CT	10	53	53	11	5		
16-08500	16-08500	1407 ASH CT	10	25	25	11	2		
16-08700	16-08700	1403 ASH CT	10	67	67	4	17		
16-08800	16-08800	1401 ASH CT	10	14	14	11	1		
16-08900	16-08900	1337 ASH St	10	20	20	11	2		
16-09000	16-09000	1335 ASH St	10	20	20	11	2		
16-09100	16-09100	1333 ASH St	10	21	21	8	3		
16-09200	16-09200	1331 ASH St	10	19	19	11	2		
16-09300	16-09300	1329 ASH St	10	35	35	11	3		
16-09400	16-09400	1327 ASH St	10	40	40	11	4		
16-09500	16-09500	1325 ASH St	10	40	40	11	4		
16-09600	16-09600	1323 ASH St	10	32	32	11	3		
16-09700	16-09700	1324 BIRCH St	10	47	47	9	5		
16-09800	16-09800	1322 BIRCH St	10	17	17	7	2		
16-09900	16-09900	1326 BIRCH St	10	62	62	11	6		
16-10000	16-10000	1328 BIRCH St	10	75	75	11	7		
16-10100	16-10100	1330 BIRCH St	10	61	61	11	6		
16-10200	16-10200	1332 BIRCH St	10	40	40	10	4		
16-10300	16-10300	1334 BIRCH St	10	23	23	11	2		
16-10400	16-10400	1336 BIRCH St	10	41	41	11	4		
16-10500	16-10500	1236 CHURCH St	10	114	114	11	10		
16-10600	16-10600	1230 CHURCH St	10	39	39	11	4		
16-10700	16-10700	1224 CHURCH St	10	56	56	11	5		
16-10800	16-10800	1218 CHURCH St	10	52	52	11	5		
16-10900	16-10900	1212 CHURCH St	10	38	38	11	3		
0100	17-00100	1505 SYCAMORE	10	36	36	11	3		
0200	17-00200	1509 SYCAMORE	10	31	31	10	3		
17-00300	17-00300	1513 SYCAMORE	10	78	78	11	7		
17-00400	17-00400	1517 SYCAMORE	10	58	58	10	6		

Consumption Test Based on: **Total Consumption** **Consumption Period** **From:** **01/2018**

Consumption to Use: **Total Meter Consumption** **To:** **12/2018**

Service Address #	Parcel Number	Service Address	Rate Code	Total Billed Consumption	Total Meter Consumption	Bill Cnt.	Average Total Cons.	Demand Consumption	Unbilled Consur
17-00500	17-00500	1521 SYCAMORE	10	42	42	11	4		
17-00600	17-00600	1525 SYCAMORE	10	33	33	11	3		
17-00700	17-00700	1529 SYCAMORE	10	26	26	11	2		
17-00800	17-00800	1533 SYCAMORE	10	56	56	11	5		
17-00900	17-00900	1537 SYCAMORE	10	45	45	11	4		
17-01000	17-01000	1541 SYCAMORE	10	9	9	9	1		
17-01100	17-01100	1538 STEVENS RD	10	35	35	11	3		
17-01200	17-01200	1534 STEVENS RD	10	33	33	11	3		
17-01300	17-01300	1530 STEVENS RD	10	73	73	11	7		
17-01400	17-01400	1526 STEVENS RD	10	35	35	11	3		
17-01500	17-01500	1522 STEVENS RD	10	42	42	11	4		
17-01600	17-01600	1518 STEVENS RD	10	63	63	11	6		
17-01700	17-01700	1514 STEVENS RD	10	52	52	8	7		
17-01800	17-01800	1510 STEVENS RD	10	87	87	11	8		
17-01900	17-01900	1502 STEVENS RD	10	45	45	11	4		
17-02000	17-02000	1413 CEDAR	10	58	58	11	5		
17-02100	17-02100	1417 CEDAR	10	26	26	11	2		
17-02200	17-02200	1423 CEDAR	10	74	74	11	7		
17-02300	17-02300	1410 CEDAR	10	79	79	11	7		
17-02400	17-02400	1406 CEDAR	10	28	28	11	3		
17-02500	17-02500	1402 CEDAR	10	28	28	11	3		
17-02600	17-02600	1324 CEDAR	10	20	20	11	2		
17-02700	17-02700	1322 CEDAR	10	99	99	11	9		
17-02800	17-02800	1318 CEDAR	10	21	21	11	2		
17-02900	17-02900	1314 CEDAR	10	197	197	11	18		
17-03000	17-03000	1310 CEDAR	10	35	35	11	3		
17-03100	17-03100	1306 CEDAR	10	104	104	11	9		
17-03200	17-03200	1302 CEDAR	10	23	23	11	2		
17-03300	17-03300	902 CEDAR PL	10	77	77	11	7		
17-03400	17-03400	906 CEDAR PL	10	25	25	9	3		
17-03500	17-03500	910 CEDAR PL	10	65	65	11	6		
17-03600	17-03600	914 CEDAR PL	10	36	36	11	3		
17-03700	17-03700	915 CEDAR PL	10	65	65	11	6		
17-03800	17-03800	911 CEDAR PL	10	20	20	11	2		
17-03900	17-03900	907 CEDAR PL	10	65	65	11	6		
17-04000	17-04000	903 CEDAR PL	10	86	86	11	8		
17-04100	17-04100	902 CEDAR CT	10	76	76	11	7		
17-04200	17-04200	906 CEDAR CT	10	22	22	10	2		
17-04300	17-04300	910 CEDAR CT	10	47	47	11	4		
17-04400	17-04400	914 CEDAR CT	10	47	47	11	4		
17-04500	17-04500	915 CEDAR CT	10	35	35	11	3		
17-04600	17-04600	911 CEDAR CT	10	23	23	11	2		
17-04700	17-04700	907 CEDAR CT	10	44	44	11	4		
17-04800	17-04800	903 CEDAR CT	10	61	61	11	6		
17-04900	17-04900	904 W 14TH	10	42	42	11	4		
17-05000	17-05000	908 W 14TH	10	53	53	11	5		
17-05100	17-05100	912 W 14TH	10	57	57	11	5		
17-05200	17-05200	916 W 14TH	10	92	92	11	8		
17-05300	17-05300	920 W 14TH	10	29	29	11	3		
17-05400	17-05400	924 W 14TH	10	61	61	11	6		
17-05500	17-05500	928 W 14TH	10	58	58	11	5		
17-05600	17-05600	932 W 14TH	10	65	65	11	6		
17-05700	17-05700	1004 W 14TH	10	86	86	11	8		
17-05800	17-05800	1008 W 14TH	10	92	92	11	8		
17-06000	17-06000	1016 W 14TH	10	30	30	11	3		
17-06100	17-06100	1020 W 14TH	10	85	85	11	8		
17-06200	17-06200	1021 W 14TH	10	35	35	11	3		
17-06300	17-06300	1017 W 14TH	10	87	87	11	8		
17-06400	17-06400	1013 W 14TH	10	42	42	11	4		
17-06500	17-06500	1009 W 14TH	10	39	39	11	4		

Consumption Test Based on: **Total Consumption** **Consumption Period** **From:** **01/2018**

Consumption to Use: **Total Meter Consumption** **To:** **12/2018**

Service Address #	Parcel Number	Service Address	Rate Code	Total Billed Consumption	Total Meter Consumption	Bill Cnt.	Average Total Cons.	Demand Consumption	Unbilled Consump.
06600	17-06600	1005 W 14TH	10	58	58	11	5		
17-06700	17-06700	1513 SAVAGE	10	70	70	11	6		
17-06800	17-06800	1519 SAVAGE	10	61	61	11	6		
17-06900	17-06900	1525 SAVAGE	10	54	54	11	5		
17-07000	17-07000	1531 SAVAGE	10	95	95	10	10		
17-07100	17-07100	1537 SAVAGE	10	48	48	11	4		
17-07200	17-07200	1543 SAVAGE	10	18	18	11	2		
17-07300	17-07300	1549 SAVAGE	10	59	59	11	5		
17-07400	17-07400	1555 SAVAGE	10	68	68	11	6		
17-07500	17-07500	1605 SYCAMORE	10	52	52	11	5		
17-07600	17-07600	1609 SYCAMORE	10	27	27	11	2		
17-07700	17-07700	1613 SYCAMORE	10	47	47	9	5		
18-00100	18-00100	1617 SYCAMORE	10	47	47	11	4		
18-00200	18-00200	1714 HAWTHORNE	10	43	43	11	4		
18-00300	18-00300	1712 CYPRESS CT	10	65	65	11	6		
18-00400	18-00400	1710 CYPRESS CT	10	64	64	11	6		
18-00500	18-00500	1708 CYPRESS CT	10	60	60	11	5		
18-00600	18-00600	1706 CYPRESS CT	10	21	21	8	3		
18-00700	18-00700	1704 CYPRESS CT	10	13	13	11	1		
18-00800	18-00800	1702 CYPRESS CT	10	81	81	11	7		
18-00900	18-00900	1701 HAWTHORNE	10	82	82	11	7		
18-01000	18-01000	1703 SYCAMORE CT	10	58	58	11	5		
18-01100	18-01100	1705 SYCAMORE CT	10	25	25	11	2		
18-01200	18-01200	1707 SYCAMORE CT	10	29	29	11	3		
18-01300	18-01300	1709 SYCAMORE CT	10	68	68	11	6		
18-01400	18-01400	1711 SYCAMORE CT	10	63	63	11	6		
18-01500	18-01500	1713 SYCAMORE CT	10	55	55	11	5		
18-01600	18-01600	1715 SYCAMORE CT	10	59	59	11	5		
1700	18-01700	1717 SYCAMORE CT	10	66	66	11	6		
01800	18-01800	1719 SYCAMORE CT	10	64	64	11	6		
18-01900	18-01900	1721 HAWTHORNE	10	72	72	11	7		
18-02000	18-02000	1723 HAWTHORNE	10	53	53	11	5		
18-02100	18-02100	1725 HAWTHORNE	10	75	75	11	7		
18-02200	18-02200	1727 LINDEN CT	10	51	51	11	5		
18-02300	18-02300	1729 LINDEN CT	10	19	19	11	2		
18-02400	18-02400	1731 LINDEN CT	10	38	38	11	3		
18-02500	18-02500	1733 LINDEN CT	10	42	42	11	4		
18-02600	18-02600	1735 LINDEN CT	10	31	31	11	3		
18-02700	18-02700	1737 REDBUD LN	10	21	21	11	2		
18-02800	18-02800	1739 REDBUD	10	37	37	11	3		
18-02900	18-02900	1741 REDBUD	10	79	79	11	7		
18-03000	18-03000	1743 REDBUD LN	10	74	74	11	7		
18-03100	18-03100	1745 REDBUD LN	10	80	80	11	7		
18-03200	18-03200	1747 REDBUD LN	10	34	34	9	4		
18-03300	18-03300	1734 HAWTHORNE	10	17	17	11	2		
18-03400	18-03400	1732 HAWTHORNE	10	29	29	11	3		
18-03500	18-03500	1730 HAWTHORNE	10	26	26	10	3		
18-03600	18-03600	1728 HAWTHORNE	10	13	13	11	1		
18-03700	18-03700	1726 HAWTHORNE	10	59	59	11	5		
18-03800	18-03800	1724 HAWTHORNE	10	92	92	11	8		
18-03900	18-03900	1722 HAWTHORNE	10	37	37	11	3		
18-04000	18-04000	1720 HAWTHORNE	10	26	26	11	2		
18-04100	18-04100	1618 SYCAMORE	10	14	14	11	1		
18-04200	18-04200	1614 SYCAMORE	10	35	35	11	3		
18-04300	18-04300	1610 SYCAMORE	10	47	47	11	4		
18-04400	18-04400	1606 SYCAMORE	10	42	42	11	4		
1500	18-04500	1615 SAVAGE	10	81	81	11	7		
4600	18-04600	1619 SAVAGE	10	51	51	11	5		
18-04700	18-04700	1623 SAVAGE	10	54	54	11	5		
18-04800	18-04800	1627 SAVAGE	10	1	1	1	1		

Consumption Test Based on: **Total Consumption** **Consumption Period** **From:** **01/2018**

Consumption to Use: **Total Meter Consumption** **To:** **12/2018**

Service Address #	Parcel Number	Service Address	Rate Code	Total Billed Consumption	Total Meter Consumption	Bill Cnt.	Average Total Cons.	Demand Consumption	Unbilled Consur
18-05000	18-05000	1635 SAVAGE	10	42	42	11	4		
18-05025	18-05025	1751 HAWTHORNE	10	10	10	10	1		
18-05050	18-05050	1749 HAWTHORNE	10	44	44	11	4		
18-05100	18-05100	1618 CEDAR	10	102	102	11	9		
18-05200	18-05200	1620 CEDAR	10	44	44	11	4		
18-05300	18-05300	1614 CEDAR	10	32	32	11	3		
18-05400	18-05400	1610 CEDAR	10	14	14	11	1		
18-05500	18-05500	1606 CEDAR	10	39	39	11	4		
18-05600	18-05600	1602 CEDAR	10	42	42	11	4		
18-05700	18-05700	1630 SAVAGE	10	33	33	11	3		
18-05800	18-05800	1626 SAVAGE	10	68	68	11	6		
18-05900	18-05900	1622 SAVAGE	10	46	46	11	4		
18-06000	18-06000	1618 SAVAGE	10	10	10	8	1		
18-06100	18-06100	1614 SAVAGE	10	14	14	11	1		
18-06200	18-06200	1610 SAVAGE	10	64	64	11	6		
18-06300	18-06300	1607 COTTONWOOD	10	70	70	11	6		
18-06400	18-06400	1611 COTTONWOOD	10	27	27	11	2		
18-06500	18-06500	1615 COTTONWOOD	10	65	65	11	6		
18-06600	18-06600	1619 COTTONWOOD	10	58	58	11	5		
18-06700	18-06700	1623 COTTONWOOD	10	18	18	11	2		
18-06800	18-06800	1618 COTTONWOOD	10	22	22	11	2		
18-06900	18-06900	1614 COTTONWOOD	10	44	44	10	4		
18-07000	18-07000	1610 COTTONWOOD	10	56	56	11	5		
18-07100	18-07100	1606 COTTONWOOD	10	52	52	11	5		
18-07200	18-07200	1518 SYCAMORE	10	26	26	11	2		
18-07300	18-07300	1507 CEDAR	10	11	11	8	1		
18-07400	18-07400	1511 CEDAR	10	6	6	5	1		
18-07500	18-07500	1515 CEDAR	10	72	72	11	7		
18-07600	18-07600	1519 CEDAR	10	17	17	11	2		
18-07700	18-07700	1501 STEVENS RD	10	41	41	11	4		
18-07800	18-07800	1507 STEVENS RD	10	22	22	11	2		
18-07900	18-07900	1515 STEVENS RD	10	48	48	11	4		
18-08000	18-08000	1523 STEVENS RD	10	61	61	11	6		
18-08100	18-08100	1527 STEVENS RD	10	39	39	11	4		
18-08200	18-08200	1530 SAVAGE	10	32	32	11	3		
18-08300	18-08300	1524 SAVAGE	10	106	106	11	10		
18-08400	18-08400	1518 SAVAGE	10	28	28	11	3		
18-08500	18-08500	1512 SAVAGE	10	40	40	11	4		
18-08600	18-08600	933 W 14TH	10	29	29	11	3		
18-08700	18-08700	929 W 14TH	10	28	28	9	3		
18-08800	18-08800	925 W 14TH	10	64	64	11	6		
19-00100	19-00100	1201 TALLGRASS DR	10	20	20	11	2		
19-00300	19-00300	1205 TALLGRASS	10	38	38	11	3		
19-00400	19-00400	1207 TALLGRASS DR	10	32	32	9	4		
19-00500	19-00500	1213 TALLGRASS	10	55	55	11	5		
19-00600	19-00600	1215 TALLGRASS	10	13	13	8	2		
19-00700	19-00700	1217 TALLGRASS	10	10	10	7	1		
19-00800	19-00800	1219 TALLGRASS	10	17	17	8	2		
19-00900	19-00900	1225 TALLGRASS CT	10	71	71	11	6		
19-01000	19-01000	1231 TALLGRASS DR	10	101	101	11	9		
19-01003	19-01003	1232 HELEN CT	10	24	24	9	3		
19-01006	19-01006	1230 HELEN CT	10	36	36	11	3		
19-01009	19-01009	1226 HELEN CT	10	56	56	11	5		
19-01012	19-01012	1224 HELEN CT	10	15	15	11	1		
19-01015	19-01015	1220 HELEN CT	10	30	30	10	3		
19-01018	19-01018	1218 HELEN CT	10	54	54	11	5		
19-01033	19-01033	1210 HELEN CT	10	50	50	11	5		
19-01036	19-01036	1208 HELEN CT	10	40	40	11	4		
19-01039	19-01039	1204 HELEN CT	10	29	29	11	3		
19-01042	19-01042	1202 HELEN CT	10	53	53	11	5		

Consumption Test Based on: **Total Consumption** **Consumption Period** **From:** **01/2018**

Consumption to Use: **Total Meter Consumption** **To:** **12/2018**

Service Address #	Parcel Number	Service Address	Rate Code	Total Billed Consumption	Total Meter Consumption	Bill Cnt.	Average Total Cons.	Demand Consumption	Unbilled Consump.
01045	19-01045	1203 HELEN CT	10	56	56	11	5		
19-01048	19-01048	1201 HELEN CT	10	35	35	11	3		
19-01051	19-01051	1209 HELEN CT	10	44	44	11	4		
19-01054	19-01054	1207 HELEN CT	10	17	17	11	2		
19-01057	19-01057	402 E 13TH	10	41	41	11	4		
19-01060	19-01060	404 E 13TH	10	54	54	11	5		
19-01063	19-01063	408 E 13TH	10	50	50	11	5		
19-01066	19-01066	410 E 13TH	10	40	40	11	4		
19-01069	19-01069	1213 HELEN CT	10	49	49	11	4		
19-01072	19-01072	1215 HELEN CT	10	39	39	11	4		
19-01075	19-01075	1219 HELEN CT	10	36	36	11	3		
19-01077	19-01077	1221 HELEN CT	10	54	54	11	5		
19-01100	19-01100	1301 TALLGRASS DR	10	46	46	11	4		
19-01200	19-01200	1307 TALLGRASS DR	10	34	34	11	3		
19-01300	19-01300	1313 TALLGRASS DR	10	47	47	11	4		
19-01500	19-01500	1325 TALLGRASS DR	10	52	52	11	5		
19-01600	19-01600	1331 TALLGRASS DR	10	15	15	11	1		
19-01700	19-01700	1337 TALLGRASS	10	7	7	7	1		
19-01710	19-01710	1401 TALLGRASS CIR	10	54	54	11	5		
19-01715	19-01715	1403 TALLGRASS CIR	10	26	26	11	2		
19-01720	19-01720	1407 TALLGRASS CIR	10	38	38	10	4		
19-01725	19-01725	1409 TALLGRASS CIR	10	32	32	11	3		
19-01730	19-01730	1413 TALLGRASS CIR	10	48	48	11	4		
19-01735	19-01735	1415 TALLGRASS CIR	10	22	22	6	4		
19-01740	19-01740	1419 TALLGRASS CIR	10	30	30	6	5		
19-01745	19-01745	1423 TALLGRASS CIR	10	15	15	11	1		
19-01750	19-01750	1428 TALLGRASS CIR	10	44	44	11	4		
19-01755	19-01755	1430 TALLGRASS CIR	10	27	27	11	2		
1760	19-01760	1420 TALLGRASS CIR	10	68	68	11	6		
19-01765	19-01765	1424 TALLGRASS CIR	10	70	70	11	6		
19-01770	19-01770	1414 TALLGRASS CIR	10	32	32	9	4		
19-01775	19-01775	1416 TALLGRASS CIR	10	42	42	11	4		
19-01780	19-01780	1408 TALLGRASS CIR	10	86	86	11	8		
19-01785	19-01785	1410 TALLGRASS CIR	10	23	23	11	2		
19-01790	19-01790	1402 TALLGRASS CIR	10	87	87	11	8		
19-01795	19-01795	1404 TALLGRASS CIR	10	40	40	11	4		
19-01800	19-01800	1336 TALLGRASS DR	10	17	17	11	2		
19-01900	19-01900	606 E 14TH	10	64	64	11	6		
19-02000	19-02000	610 E 14TH	10	37	37	11	3		
19-02100	19-02100	1322 TALLGRASS CT	10	86	86	11	8		
19-02200	19-02200	1320 TALLGRASS CT	10	47	47	11	4		
19-02300	19-02300	1318 TALLGRASS CT	10	21	21	11	2		
19-02500	19-02500	1310 TALLGRASS CT	10	45	45	11	4		
19-02600	19-02600	1306 TALLGRASS CT	10	39	39	11	4		
19-02700	19-02700	601 E 13TH	10	29	29	11	3		
19-02800	19-02800	605 E 13TH	10	54	54	11	5		
19-02900	19-02900	609 E 13TH	10	34	34	11	3		
19-03300	19-03300	610 E 13TH	10	60	60	11	5		
19-03400	19-03400	606 E 13TH	10	58	58	11	5		
19-03500	19-03500	602 E 13TH	10	49	49	11	4		
19-03600	19-03600	1218 TALLGRASS DR	10	92	92	11	8		
19-03700	19-03700	1216 TALLGRASS	10	28	28	11	3		
19-03800	19-03800	1214 TALLGRASS DR	10	30	30	11	3		
19-03900	19-03900	1212 TALLGRASS	10	76	76	11	7		
19-04000	19-04000	1208 TALLGRASS	10	17	17	11	2		
19-04100	19-04100	1206 TALLGRASS	10	48	48	10	5		
200	19-04200	1204 TALLGRASS	10	25	25	11	2		
4300	19-04300	1202 TALLGRASS	10	37	37	11	3		
19-04400	19-04400	1201 BLUESTEM	10	51	51	11	5		
19-04500	19-04500	1203 BLUESTEM	10	25	25	11	2		

Consumption Test Based on: **Total Consumption** **Consumption Period** **From:** **01/2018**

Consumption to Use: **Total Meter Consumption** **To:** **12/2018**

Service Address #	Parcel Number	Service Address	Rate Code	Total Billed Consumption	Total Meter Consumption	Bill Cnt.	Average Total Cons.	Demand Consumption	Unbilled Consur
19-04600	19-04600	1205 BLUESTEM	10	57	57	11	5		
19-04700	19-04700	1207 BLUESTEM	10	97	97	11	9		
19-04800	19-04800	1211 BLUESTEM	10	45	45	11	4		
19-04900	19-04900	1213 BLUESTEM	10	18	18	8	2		
19-05100	19-05100	1215 BLUESTEM	10	70	70	11	6		
19-05200	19-05200	1217 BLUESTEM	10	49	49	11	4		
19-05300	19-05300	1221 BLUESTEM	10	39	39	11	4		
19-05400	19-05400	1225 BLUESTEM	10	66	66	11	6		
19-05500	19-05500	614 E 13TH	10	56	56	11	5		
19-05600	19-05600	618 E 13TH	10	35	35	11	3		
19-05700	19-05700	1229 BLUESTEM	10	9	9	9	1		
19-05800	19-05800	1233 BLUESTEM	10	59	59	11	5		
19-05900	19-05900	1237 BLUESTEM	10	44	44	11	4		
19-06000	19-06000	622 E 13TH	10	135	135	11	12		
19-06100	19-06100	613 E 13TH	10	17	17	11	2		
19-06200	19-06200	617 E 13TH	10	81	81	11	7		
19-06300	19-06300	621 E 13TH	10	49	49	11	4		
19-06400	19-06400	625 E 13TH	10	33	33	11	3		
19-06500	19-06500	701 E 13TH	10	55	55	11	5		
19-06700	19-06700	709 E 13TH	10	37	37	11	3		
19-06800	19-06800	715 E 13TH	10	43	43	11	4		
19-06900	19-06900	721 E 13TH	10	92	92	11	8		
19-07000	19-07000	1238 SANDUSKY	10	132	132	11	12		
19-07100	19-07100	1232 SANDUSKY	10	138	138	11	13		
19-07200	19-07200	1228 SANDUSKY	10	29	29	11	3		
19-07300	19-07300	1224 SANDUSKY	10	63	63	11	6		
19-07400	19-07400	707 E 12TH	10	65	65	11	6		
19-07500	19-07500	701 E 12TH	10	71	71	11	6		
19-07600	19-07600	712 E 12TH	10	41	41	11	4		
19-07700	19-07700	706 E 12TH	10	32	32	11	3		
19-07800	19-07800	700 E 12TH	10	21	21	11	2		
19-07900	19-07900	1201 SANDUSKY	10	58	58	11	5		
19-08000	19-08000	1207 SANDUSKY	10	40	40	11	4		
19-08100	19-08100	1213 SANDUSKY	10	52	52	11	5		
19-08200	19-08200	1219 SANDUSKY	10	85	85	11	8		
19-08300	19-08300	1225 SANDUSKY	10	52	52	11	5		
19-08500	19-08500	1238 BLUESTEM	10	44	44	11	4		
19-08600	19-08600	1234 BLUESTEM	10	25	25	11	2		
19-08700	19-08700	1230 BLUESTEM	10	28	28	11	3		
19-08800	19-08800	1226 BLUESTEM	10	87	87	11	8		
19-08900	19-08900	1222 BLUESTEM	10	57	57	11	5		
19-09000	19-09000	1218 BLUESTEM	10	94	94	11	9		
19-09100	19-09100	1212 BLUESTEM	10	39	39	11	4		
19-09200	19-09200	1214 BLUESTEM	10	43	43	11	4		
19-09300	19-09300	1206 BLUESTEM	10	22	22	8	3		
19-09400	19-09400	1208 BLUESTEM	10	28	28	11	3		
19-09500	19-09500	1200 BLUESTEM	10	59	59	11	5		
19-09600	19-09600	1202 BLUESTEM	10	27	27	11	2		
20-00200	20-00200	2216 N 1420 RD	15	1	1	1	1		
20-00300	20-00300	2217 N 1420 RD	15	47	47	11	4		
20-00400	20-00400	2288 N 1400 RD	10	14	14	11	1		
20-00500	20-00500	1419 E 2300 RD	15	32	32	9	4		
20-00600	20-00600	1432 E 2300 RD	15	71	71	11	6		
20-00700	20-00700	1434 E 2300 RD	15	32	32	11	3		
20-00800	20-00800	1475 E 2300 RD	15	26	26	9	3		
20-01000	20-01000	2302 N 1500 RD	15	41	41	11	4		
20-01100	20-01100	2327 N 1500 RD	15	84	84	11	8		
20-01200	20-01200	2324 N 1500 RD	15	30	30	11	3		
20-01300	20-01300	2358 N 1500 RD	15	79	79	11	7		
20-01500	20-01500	2353 N 1500 RD	15	69	69	11	6		

Consumption Test Based on: **Total Consumption** **Consumption Period** **From:** **01/2018**

Consumption to Use: **Total Meter Consumption** **To:** **12/2018**

Service Address #	Parcel Number	Service Address	Rate Code	Total Billed Consumption	Total Meter Consumption	Bill Cnt.	Average Total Cons.	Demand Consumption	Unbilled Consump.
.1600	20-01600	2369 N 1500 RD	15	44	44	11	4		
20-01700	20-01700	2368 N 1500 RD	15	17	17	9	2		
20-01800	20-01800	2372 N 1500 RD	15	34	34	11	3		
20-01900	20-01900	1401 E 10TH	10	58	58	11	5		
20-03100	20-03100	2260 N 1400 RD	15	16	16	11	1		
20-03300	20-03300	2228 N 1400 RD	15	11	11	9	1		
20-03400	20-03400	710 E 10TH	10	30	30	11	3		
20-03500	20-03500	2238 N 1400 RD	15	32	32	9	4		
20-03600	20-03600	724 E 10TH	10	26	26	11	2		
21-00400	21-00400	1502 GREENWAY WATER	24	288	288	11	26		
21-01700	21-01700	1504 GREENWAY WATER	24	486	486	11	44		
21-03100	21-04100	1506 GREENWAY APT B	10	15	15	10	2		
21-03200	21-04100	1506 GREENWAY APT C	10	33	33	11	3		
21-03300	21-04100	1506 GREENWAY APT D	10	58	58	11	5		
21-03400	21-04100	1506 GREENWAY APT E	10	12	12	11	1		
21-03500	21-04100	1506 GREENWAY APT F	10	28	28	10	3		
21-03600	21-04100	1506 GREENWAY APT G	10	15	15	11	1		
21-03700	21-04100	1506 GREENWAY APT H	10	9	9	9	1		
21-03800	21-04100	1506 GREENWAY APT I	10	21	21	11	2		
21-03900	21-04100	1506 GREENWAY APT J	10	14	14	9	2		
21-04000	21-04100	1506 GREENWAY APT K	10	14	14	11	1		
21-04200	21-05300	1508 GREENWAY APT A	10	54	54	12	5		
21-04300	21-05300	1508 GREENWAY APT B	10	20	20	10	2		
21-04400	21-05300	1508 GREENWAY APT C	10	23	23	11	2		
21-04500	21-05300	1508 GREENWAY APT D	10	35	35	11	3		
21-04600	21-05300	1508 GREENWAY APT E	10	32	32	10	3		
21-04700	21-05300	1508 GREENWAY APT F	10	26	26	11	2		
21-04800	21-05300	1508 GREENWAY APT G	10	47	47	11	4		
5000	21-05300	1508 GREENWAY APT I	10	23	23	10	2		
21-05100	21-05300	1508 GREENWAY APT J	10	22	22	11	2		
21-05200	21-05300	1508 GREENWAY APT K	10	18	18	11	2		
21-05300	21-05300	1508 GREENWAY APT L	10	38	38	11	3		
21-05400	21-06500	1510 GREENWAY APT A	10	42	42	10	4		
21-05500	21-06500	1510 GREENWAY APT B	10	13	13	11	1		
21-05600	21-06500	1510 GREENWAY APT C	10	22	22	11	2		
21-05700	21-06500	1510 GREENWAY APT D	10	11	11	9	1		
21-05800	21-06500	1510 GREENWAY APT E	10	34	34	11	3		
21-05900	21-06500	1510 GREENWAY APT F	10	15	15	12	1		
21-06000	21-06500	1510 GREENWAY APT G	10	44	44	11	4		
21-06100	21-06500	1510 GREENWAY APT H	10	6	6	6	1		
21-06200	21-06500	1510 GREENWAY APT I	10	41	41	11	4		
21-06300	21-06500	1510 GREENWAY APT J	10	40	40	11	4		
21-06400	21-06500	1510 GREENWAY APT K	10	17	17	10	2		
21-06500	21-06500	1510 GREENWAY APT L	10	24	24	10	2		
21-06600	21-06900	1512 GREENWAY APT A	10	26	26	11	2		
21-06700	21-06900	1512 GREENWAY APT B	10	35	35	10	4		
21-06800	21-06900	1512 GREENWAY APT C	10	28	28	10	3		
21-06900	21-06900	1512 GREENWAY APT D	10	48	48	10	5		
21-07000	21-07300	1514 GREENWAY APT A	10	56	56	11	5		
21-07100	21-07300	1514 GREENWAY APT B	10	75	75	11	7		
21-07200	21-07300	1514 GREENWAY APT C	10	55	55	10	6		
21-07300	21-07300	1514 GREENWAY APT D	10	35	35	11	3		
21-07400	21-07400	1516 GREENWAY	10	44	44	11	4		
21-07600	21-09000	410 E 15TH APT A	10	14	14	11	1		
21-07700	21-09000	410 E 15TH APT B	10	26	26	11	2		
21-07800	21-09000	410 E 15TH APT C	10	21	21	11	2		
900	21-09000	410 E 15TH APT D	10	42	42	11	4		
8000	21-09000	410 E 15TH APT E	10	49	49	10	5		
21-08100	21-09000	410 E 15TH APT F	10	11	11	11	1		
21-08200	21-09000	410 E 15TH APT G	10	34	34	11	3		

Consumption Test Based on: **Total Consumption** **Consumption Period** **From:** **01/2018**

Consumption to Use: **Total Meter Consumption** **To:** **12/2018**

Service Address #	Parcel Number	Service Address	Rate Code	Total Billed Consumption	Total Meter Consumption	Bill Cnt.	Average Total Cons.	Demand Consumption	Unbilled Consu
21-08300	21-09000	410 E 15TH APT H	10	53	53	11	5		
21-08400	21-09000	410 E 15TH APT I	10	35	35	10	4		
21-08500	21-09000	410 E 15TH APT J	10	17	17	11	2		
21-08600	21-09000	410 E 15TH APT K	10	59	59	11	5		
21-08700	21-09000	410 E 15TH APT L	10	12	12	10	1		
21-08800	21-09000	410 E 15TH APT M	10	22	22	11	2		
21-08900	21-09000	410 E 15TH APT N	10	28	28	11	3		
21-09000	21-09000	410 E 15TH APT O	10	49	49	11	4		
21-09100	21-09600	506 E 15TH APT A	10	18	18	9	2		
21-09200	21-09600	506 E 15TH APT B	10	40	40	11	4		
21-09300	21-09600	506 E 15TH APT C	10	19	19	11	2		
21-09400	21-09600	506 E 15TH APT D	10	22	22	11	2		
21-09500	21-09600	506 E 15TH APT E	10	32	32	11	3		
21-09600	21-09600	506 E 15TH APT F	10	21	21	11	2		
22-00050	22-00050	23RD QUAIL CT	11	79	79	2	40		
22-00100	22-00100	2301 MEADOWLARK TER	10	156	156	11	14		
22-00200	22-00200	2309 MEADOWLARK TER	10	18	18	11	2		
22-00300	22-00300	2317 MEADOWLARK TER	10	59	59	11	5		
22-00400	22-00400	2325 MEADOWLARK TER	10	60	60	11	5		
22-00500	22-00500	2333 MEADOWLARK TER	10	51	51	11	5		
22-00600	22-00600	2334 MEADOWLARK TER	10	37	37	11	3		
22-00700	22-00700	2326 MEADOWLARK TER	10	46	46	11	4		
22-00800	22-00800	2318 MEADOWLARK TER	10	172	172	11	16		
22-00900	22-00900	2310 MEADOWLARK TER	10	60	60	11	5		
22-01000	22-01000	2302 MEADOWLARK TER	10	76	76	11	7		
22-01100	22-01100	2301 PHEASANT PL	10	66	66	11	6		
22-01200	22-01200	2309 PHEASANT PL	10	52	52	11	5		
22-01300	22-01300	2317 PHEASANT PL	10	43	43	11	4		
22-01400	22-01400	2325 PHEASANT PL	10	24	24	11	2		
22-01500	22-01500	2330 PHEASANT PL	10	74	74	11	7		
22-01600	22-01600	2326 PHEASANT PL	10	116	116	9	13		
22-01700	22-01700	2318 PHEASANT PL	10	98	98	11	9		
22-01800	22-01800	2310 PHEASANT PL	10	76	76	11	7		
22-01900	22-01900	2302 PHEASANT PL	10	59	59	11	5		
22-02000	22-02000	2301 COUNTRY CIR	10	147	147	11	13		
22-02100	22-02100	2309 COUNTRY CIR	10	89	89	11	8		
22-02200	22-02200	2317 COUNTRY CIR	10	38	38	11	3		
22-02300	22-02300	2325 COUNTRY CIR	10	200	200	11	18		
22-02400	22-02400	2326 COUNTRY CIR	11	195	195	11	18		
22-02500	22-02500	2318 COUNTRY CIR	11	206	206	11	19		
22-02600	22-02600	2310 COUNTRY CIR	11	163	163	9	18		
22-02700	22-02700	2302 COUNTRY CIR	11	154	154	11	14		
22-06800	22-06800	2226 COUNTRY DR	10	214	214	11	19		
22-06900	22-06900	2222 COUNTRY DR	10	156	156	11	14		
22-07000	22-07000	2218 COUNTRY DR	10	82	82	11	7		
22-07100	22-07100	2214 COUNTRY DR	10	127	127	11	12		
22-07300	22-07300	2206 COUNTRY DR	10	119	119	11	11		
22-07400	22-07400	2202 COUNTRY DR	10	101	101	11	9		
22-07600	22-07600	722 22ND ST TER	10	55	55	11	5		
22-07700	22-07700	718 22ND ST TER	10	61	61	11	6		
22-07800	22-07800	714 22ND ST TER	10	136	136	11	12		
22-07900	22-07900	710 BOBWHITE CIR	11	38	38	11	3		
22-08000	22-08000	702 BOBWHITE CIR	10	169	169	11	15		
22-08100	22-08100	701 BOBWHITE CIR	11	139	139	9	15		
22-08200	22-08200	709 BOBWHITE CIR	10	290	290	11	26		
22-08300	22-08300	2201 COUNTRY DR	10	113	113	11	10		
22-08400	22-08400	2205 COUNTRY DR	10	255	255	11	23		
22-08700	22-08700	2217 COUNTRY DR	10	122	122	11	11		
22-08800	22-08800	2221 COUNTRY DR	10	102	102	11	9		
22-08850	22-08850	2225 COUNTRY DR	10	53	53	11	5		

Consumption Test Based on: **Total Consumption** **Consumption Period** **From:** **01/2018**

Consumption to Use: **Total Meter Consumption** **To:** **12/2018**

Service Address #	Parcel Number	Service Address	Rate Code	Total Billed Consumption	Total Meter Consumption	Bill Cnt.	Average Total Cons.	Demand Consumption	Unbilled Consump.
8900	22-08900	2218 MALLARD CIR	10	163	163	11	15		
22-09000	22-09000	2210 MALLARD CIR	10	105	105	11	10		
22-09100	22-09100	2202 MALLARD CIR	10	81	81	11	7		
22-09200	22-09200	2201 MALLARD CIR	11	175	175	11	16		
22-09300	22-09300	2209 MALLARD CIR	10	54	54	11	5		
22-09400	22-09400	2217 MALLARD CIR	10	78	78	12	7		
22-09500	22-09500	2218 QUAIL CT	10	32	32	11	3		
22-09600	22-09600	2210 QUAIL CT	11	54	54	11	5		
22-09700	22-09700	2202 QUAIL CT	10	49	49	11	4		
22-09800	22-09800	2201 QUAIL CT	10	70	70	11	6		
22-09900	22-09900	2209 QUAIL CT	10	93	93	11	8		
22-10000	22-10000	2217 QUAIL CT	10	47	47	11	4		
23-00100	23-00100	801 E 13TH	10	75	75	11	7		
23-00200	23-00200	809 E 13TH	10	126	126	11	11		
23-00300	23-00300	813 E 13TH	10	135	135	11	12		
23-00400	23-00400	817 E 13TH	10	149	149	11	14		
23-00500	23-00500	821 E 13TH	10	102	102	11	9		
23-00600	23-00600	825 E 13TH	10	140	140	11	13		
23-00700	23-00700	901 E 13TH	10	138	138	11	13		
23-00800	23-00800	905 E 13TH	10	69	69	11	6		
23-00900	23-00900	909 E 13TH	10	124	124	11	11		
23-01000	23-01000	913 E 13TH	10	99	99	11	9		
23-01100	23-01100	921 E 13TH	10	5	5	5	1		
23-01200	23-01200	925 E 13TH	10	44	44	11	4		
23-01300	23-01300	929 E 13TH CT	10	18	18	11	2		
23-01400	23-01400	1001 E 13TH CT	10	62	62	11	6		
23-01500	23-01500	1009 E 13TH CT	10	93	93	11	8		
23-01600	23-01600	1017 E 13TH CT	10	57	57	11	5		
1700	23-01700	1018 E 13TH CT	10	80	80	11	7		
01800	23-01800	1010 E 13TH CT	10	76	76	11	7		
23-01900	23-01900	1002 E 13TH CT	10	85	85	11	8		
23-02000	23-02000	930 E 13TH CT	10	31	31	11	3		
23-02100	23-02100	926 E 13TH CT	10	87	87	11	8		
23-02200	23-02200	922 E 13TH CT	10	70	70	11	6		
23-02300	23-02300	1210 PEACH	10	67	67	11	6		
23-02400	23-02400	1206 PEACH	10	120	120	11	11		
23-02500	23-02500	1202 N PEACH	10	52	52	11	5		
23-02600	23-02600	901 PEACH CT	10	41	41	11	4		
23-02700	23-02700	909 PEACH CT	10	55	55	10	6		
23-02800	23-02800	917 PEACH CT	10	74	74	11	7		
23-02900	23-02900	918 PEACH CT	10	93	93	11	8		
23-03000	23-03000	910 PEACH CT	10	63	63	11	6		
23-03100	23-03100	902 PEACH CT	10	32	32	11	3		
23-03300	23-03300	1126 PEACH	10	57	57	11	5		
23-03400	23-03400	1122 PEACH	10	63	63	11	6		
23-03500	23-03500	1118 PEACH	10	20	20	11	2		
23-03600	23-03600	1114 PEACH	10	69	69	11	6		
23-03700	23-03700	1110 PEACH	10	51	51	11	5		
23-03800	23-03800	1106 PEACH	10	42	42	11	4		
23-03900	23-03900	1102 PEACH	10	70	70	11	6		
23-04000	23-04000	1034 PEACH	10	86	86	11	8		
23-04100	23-04100	1030 PEACH	10	72	72	11	7		
23-04200	23-04200	1026 PEACH	10	86	86	11	8		
23-04300	23-04300	1022 PEACH	10	41	41	11	4		
23-04400	23-04400	1018 PEACH	10	50	50	11	5		
23-04500	23-04500	1014 PEACH	10	41	41	11	4		
600	23-04600	1010 PEACH	10	57	57	11	5		
4700	23-04700	1006 PEACH	10	107	107	11	10		
23-04800	23-04800	1002 PEACH	10	37	37	11	3		
23-04900	23-04900	1001 N PEACH	10	32	32	11	3		

Consumption Test Based on: **Total Consumption** **Consumption Period** **From:** **01/2018**

Consumption to Use: **Total Meter Consumption** **To:** **12/2018**

Service Address #	Parcel Number	Service Address	Rate Code	Total Billed Consumption	Total Meter Consumption	Bill Cnt.	Average Total Cons.	Demand Consumption	Unbilled Consur
23-05000	23-05000	1005 N PEACH	10	41	41	10	4		
23-05100	23-05100	1009 PEACH	10	25	25	9	3		
23-05200	23-05200	1013 PEACH	10	74	74	11	7		
23-05300	23-05300	1017 PEACH	10	62	62	11	6		
23-05400	23-05400	1021 PEACH	10	48	48	11	4		
23-05500	23-05500	1025 PEACH	10	61	61	11	6		
23-05600	23-05600	1029 PEACH	10	67	67	11	6		
23-05700	23-05700	1033 PEACH	10	44	44	11	4		
23-05900	23-05900	1101 PEACH	10	61	61	12	5		
23-06000	23-06000	1105 N PEACH	10	55	55	11	5		
23-06100	23-06100	1109 N PEACH	10	19	19	11	2		
23-06200	23-06200	1113 N PEACH	10	21	21	9	2		
23-06300	23-06300	1117 PEACH	10	47	47	10	5		
23-06400	23-06400	1121 PEACH	10	50	50	10	5		
23-06450	23-06450	1125 PEACH	10	42	42	11	4		
23-06500	23-06500	1201 PEACH	10	49	49	11	4		
23-06600	23-06600	1205 PEACH	10	131	131	11	12		
23-06700	23-06700	1209 PEACH	10	25	25	11	2		
23-06800	23-06800	834 E 12TH	10	99	99	11	9		
23-06900	23-06900	830 E 12TH	10	34	34	11	3		
23-07000	23-07000	826 E 12TH	10	83	83	11	8		
23-07100	23-07100	822 E 12TH	10	72	72	11	7		
23-07200	23-07200	818 E 12TH	10	51	51	11	5		
23-07300	23-07300	814 E 12TH	10	79	79	10	8		
23-07400	23-07400	806 E 12TH	10	69	69	11	6		
23-07500	23-07500	802 E 12TH	10	59	59	11	5		
23-07600	23-07600	722 E 12TH	10	47	47	11	4		
23-07700	23-07700	718 E 12TH	10	85	85	11	8		
23-07800	23-07800	713 E 12TH	10	32	32	11	3		
23-07900	23-07900	721 E 12TH	10	55	55	11	5		
23-08000	23-08000	1201 ALDER CT	10	61	61	11	6		
23-08100	23-08100	802 E 13TH	10	28	28	11	3		
23-08200	23-08200	806 E 13TH	10	60	60	11	5		
23-08300	23-08300	810 E 13TH	10	77	77	11	7		
23-08400	23-08400	814 E 13TH	10	93	93	11	8		
23-08500	23-08500	818 E 13TH	10	38	38	11	3		
23-08600	23-08600	822 E 13TH	10	84	84	11	8		
23-08700	23-08700	902 E 13TH	10	72	72	11	7		
23-08800	23-08800	906 E 13TH	10	122	122	11	11		
23-08900	23-08900	910 E 13TH	10	37	37	11	3		
23-09000	23-09000	914 E 13TH	10	34	34	11	3		
23-09100	23-09100	833 E 12TH	10	57	57	11	5		
23-09200	23-09200	829 E 12TH	10	57	57	11	5		
23 09300	23 09300	825 E 12TH	10	52	52	11	5		
23-09400	23-09400	821 E 12TH	10	56	56	11	5		
23-09500	23-09500	817 E 12TH	10	43	43	11	4		
23-09600	23-09600	813 E 12TH	10	20	20	11	2		
23-09700	23-09700	809 E 12TH	10	65	65	11	6		
23-09800	23-09800	805 E 12TH	10	74	74	11	7		
23-09900	23-09900	1209 ALDER CT	10	56	56	11	5		
23-10000	23-10000	1210 ALDER CT	10	33	33	11	3		
23-10100	23-10100	1202 ALDER CT	10	34	34	11	3		
23-10200	23-10200	1209 EDER CT	10	19	19	10	2		
23-10300	23-10300	1201 EDER CT	10	33	33	11	3		
23-10400	23-10400	1202 EDER CT	10	43	43	11	4		
23-10500	23-10500	1210 EDER CT	10	66	66	11	6		
24-00100	24-00100	926 HICKORY CT	10	61	61	11	6		
24-00200	24-00200	930 HICKORY CT	10	65	65	11	6		
24-00300	24-00300	1002 HICKORY CT	10	86	86	11	8		
24-00400	24-00400	1010 HICKORY CT	10	60	60	11	5		

Consumption Test Based on: **Total Consumption** **Consumption Period** **From:** **01/2018**

Consumption to Use: **Total Meter Consumption** **To:** **12/2018**

Service Address #	Parcel Number	Service Address	Rate Code	Total Billed Consumption	Total Meter Consumption	Bill Cnt.	Average Total Cons.	Demand Consumption	Unbilled Consump.
0500	24-00500	1018 HICKORY CT	10	114	114	11	10		
24-00600	24-00600	1017 HICKORY CT	10	167	167	11	15		
24-00700	24-00700	1009 HICKORY CT	10	34	34	11	3		
24-00800	24-00800	1001 HICKORY CT	10	45	45	11	4		
24-00900	24-00900	929 HICKORY CT	10	47	47	11	4		
24-01000	24-01000	925 HICKORY CT	10	60	60	11	5		
24-01100	24-01100	926 E 14TH CT	10	69	69	11	6		
24-01200	24-01200	930 E 14TH CT	10	65	65	11	6		
24-01300	24-01300	1002 E 14TH CT	10	76	76	11	7		
24-01400	24-01400	1010 E 14TH CT	10	35	35	11	3		
24-01500	24-01500	1018 E 14TH CT	10	32	32	11	3		
24-01600	24-01600	1017 E 14TH CT	10	39	39	11	4		
24-01700	24-01700	1009 E 14TH CT	10	86	86	11	8		
24-01800	24-01800	1001 E 14TH CT	10	67	67	11	6		
24-01900	24-01900	929 E 14TH CT	10	41	41	11	4		
24-02000	24-02000	925 E 14TH CT	10	78	78	11	7		
24-02100	24-02100	931 E 14TH TER	10	85	85	11	8		
24-02200	24-02200	927 E 14TH TER	10	59	59	11	5		
24-02300	24-02300	923 E 14TH TER	10	78	78	11	7		
24-02400	24-02400	919 E 14TH TER	10	40	40	11	4		
24-02500	24-02500	915 E 14TH TER	10	52	52	11	5		
24-02600	24-02600	911 E 14TH TER	10	69	69	11	6		
24-02700	24-02700	1420 TAMARISK CT	10	114	114	11	10		
24-02900	24-02900	1428 TAMARISK CT	10	72	72	11	7		
24-03000	24-03000	1432 TAMARISK CT	10	74	74	11	7		
24-03100	24-03100	1431 TAMARISK CT	10	41	41	11	4		
24-03200	24-03200	1427 TAMARISK CT	10	68	68	11	6		
24-03500	24-03500	1420 BRIARWOOD CT	10	103	103	11	9		
3600	24-03600	1424 BRIARWOOD CT	10	81	81	11	7		
03700	24-03700	1428 BRIARWOOD CT	10	43	43	11	4		
24-03800	24-03800	1432 BRIARWOOD CT	10	186	186	11	17		
24-03900	24-03900	1436 BRIARWOOD CT	10	105	105	11	10		
24-04000	24-04000	1440 BRIARWOOD CT	10	90	90	11	8		
24-04100	24-04100	1443 BRIARWOOD CT	10	58	58	11	5		
24-04200	24-04200	1439 BRIARWOOD CT	10	77	77	11	7		
24-04300	24-04300	1435 BRIARWOOD CT	10	74	74	11	7		
24-04400	24-04400	1431 BRIARWOOD CT	10	83	83	11	8		
24-04500	24-04500	1427 BRIARWOOD CT	10	103	103	11	9		
24-04600	24-04600	1423 BRIARWOOD CT	10	82	82	11	7		
24-04700	24-04700	1419 BRIARWOOD CT	10	129	129	11	12		
24-04800	24-04800	806 E 14TH TER	10	132	132	11	12		
24-04900	24-04900	810 E 14TH TER	10	75	75	11	7		
24-05000	24-05000	814 E 14TH TER	10	36	36	11	3		
24-05200	24-05200	822 E 14TH TER	10	19	19	11	2		
24-05300	24-05300	826 E 14TH TER	10	48	48	11	4		
24-05400	24-05400	902 E 14TH TER	10	153	153	11	14		
24-05500	24-05500	906 E 14TH TER	10	50	50	11	5		
24-05600	24-05600	910 E 14TH TER	10	56	56	11	5		
24-05650	24-05650	914 E 14TH TER	10	123	123	11	11		
24-05700	24-05700	913 E 14TH	10	57	57	11	5		
24-05800	24-05800	909 E 14TH	10	39	39	11	4		
24-05900	24-05900	905 E 14TH	10	70	70	10	7		
24-06000	24-06000	901 E 14TH	10	107	107	11	10		
24-06100	24-06100	829 E 14TH	10	68	68	10	7		
24-06200	24-06200	825 E 14TH	10	66	66	11	6		
24-06300	24-06300	821 E 14TH	10	154	154	11	14		
6400	24-06400	813 E 14TH	10	57	57	11	5		
06500	24-06500	809 E 14TH	10	55	55	11	5		
24-06600	24-06600	805 E 14TH	10	53	53	11	5		
24-06700	24-06700	801 E 14TH	10	42	42	11	4		

Consumption Test Based on: **Total Consumption** **Consumption Period** **From:** **01/2018**

Consumption to Use: **Total Meter Consumption** **To:** **12/2018**

Service Address #	Parcel Number	Service Address	Rate Code	Total Billed Consumption	Total Meter Consumption	Bill Cnt.	Average Total Cons.	Demand Consumption	Unbilled Consur
24-07000	24-07000	1319 CHESTNUT LN	10	12	12	5	2		
24-07100	24-07100	1315 CHESTNUT LN	10	65	65	11	6		
24-07200	24-07200	1311 CHESTNUT LN	10	14	14	11	1		
24-07300	24-07300	1307 CHESTNUT LN	10	70	70	11	6		
24-07400	24-07400	1303 CHESTNUT LN	10	58	58	11	5		
24-07500	24-07500	1302 CHESTNUT LN	10	24	24	11	2		
24-07600	24-07600	1306 CHESTNUT LN	10	58	58	11	5		
24-07700	24-07700	1310 CHESTNUT LN	10	63	63	11	6		
24-07800	24-07800	1314 CHESTNUT LN	10	65	65	11	6		
24-07900	24-07900	1318 CHESTNUT LN	10	65	65	11	6		
24-08000	24-08000	1317 MULBERRY CT	10	68	68	11	6		
24-08100	24-08100	1311 MULBERRY CT	10	156	156	11	14		
24-08300	24-08300	1302 MULBERRY CT	10	61	61	11	6		
24-08400	24-08400	1306 MULBERRY CT	10	111	111	10	11		
24-08500	24-08500	1312 MULBERRY CT	10	53	53	11	5		
24-08600	24-08600	1318 MULBERRY CT	10	74	74	11	7		
24-08700	24-08700	1317 JUNIPER CT	10	84	84	10	8		
24-08800	24-08800	1311 JUNIPER CT	10	126	126	11	11		
24-08900	24-08900	1305 JUNIPER CT	10	136	136	11	12		
24-09000	24-09000	1302 JUNIPER CT	10	37	37	11	3		
24-09100	24-09100	1306 JUNIPER CT	10	75	75	11	7		
24-09200	24-09200	1312 JUNIPER CT	10	101	101	11	9		
24-09300	24-09300	1318 JUNIPER CT	10	58	58	11	5		
24-09400	24-09400	1319 HICKORY	10	79	79	11	7		
24-09500	24-09500	1315 HICKORY	10	99	99	11	9		
24-09600	24-09600	1311 HICKORY	10	78	78	11	7		
24-09700	24-09700	1307 HICKORY	10	61	61	11	6		
24-09800	24-09800	1303 HICKORY	10	40	40	11	4		
25-00100	25-00100	725 FIR St	10	48	48	11	4		
25-00200	25-00200	729 FIR St	10	34	34	11	3		
25-00250	25-00250	733 FIR St	10	37	37	8	5		
25-00300	25-00300	801 FIR St	10	39	39	11	4		
25-00400	25-00400	811 FIR St	10	39	39	11	4		
25-00500	25-00500	815 FIR St	10	22	22	11	2		
25-00600	25-00600	825 FIR St	10	27	27	11	2		
25-00800	25-00800	903 FIR St	10	31	31	11	3		
25-00900	25-00900	909 FIR St	10	113	113	11	10		
25-01000	25-01000	911 FIR St	10	29	29	11	3		
25-01100	25-01100	919 FIR St	10	33	33	11	3		
25-01150	25-01150	923 FIR St	10	46	46	11	4		
25-01200	25-01200	927 FIR St	10	92	92	11	8		
25-01300	25-01300	931 FIR St	10	51	51	9	6		
25-01400	25-01400	935 FIR St	10	83	83	11	8		
25-01500	25-01500	939 FIR St	10	25	25	11	2		
25-04500	25-06600	703 W 8TH BLG A	24	142	142	11	13		
25-05500	25-06600	703 W 8TH BLG B	24	103	103	11	9		
25-05600	25-06600	703 W 8TH BLG C	11	16	16	10	2		
25-06600	25-06600	703 W 8TH BLG D	24	307	307	11	28		
25-07600	25-07600	703 W 8TH BLGE	24	155	155	11	14		
25-07700	25-07700	504 W 8TH	10	34	34	11	3		
26-00100	26-00100	1101 W 13TH TER	10	23	23	11	2		
26-00200	26-00200	1105 W 13TH TER	10	39	39	11	4		
26-00300	26-00300	1109 W 13TH TER	10	45	45	11	4		
26-00400	26-00400	1113 W 13TH TER	10	62	62	11	6		
26-00500	26-00500	1117 W 13TH TER	10	48	48	11	4		
26-00600	26-00600	1121 W 13TH TER	10	139	139	11	13		
26-00700	26-00700	1208 W 13TH LN	10	81	81	11	7		
26-00800	26-00800	1204 W 13TH LN	10	92	92	11	8		
26-00900	26-00900	1124 W 13TH LN	10	74	74	11	7		
26-01000	26-01000	1120 W 13TH LN	10	47	47	11	4		

Consumption Test Based on: **Total Consumption** **Consumption Period** **From:** **01/2018**

Consumption to Use: **Total Meter Consumption** **To:** **12/2018**

Service Address #	Parcel Number	Service Address	Rate Code	Total Billed Consumption	Total Meter Consumption	Bill Cnt.	Average Total Cons.	Demand Consumption	Unbilled Consump.
1100	26-01100	1116 W 13TH LN	10	55	55	11	5		
26-01200	26-01200	1112 W 13TH LN	10	52	52	11	5		
26-01300	26-01300	1108 W 13TH LN	10	58	58	11	5		
26-01400	26-01400	1104 W 13TH LN	10	45	45	11	4		
26-01500	26-01500	1103 W 13TH LN	10	32	32	11	3		
26-01600	26-01600	1107 W 13TH LN	10	69	69	11	6		
26-01700	26-01700	1111 W 13TH LN	10	24	24	11	2		
26-01800	26-01800	1115 W 13TH LN	10	76	76	11	7		
26-01900	26-01900	1119 W 13TH LN	10	73	73	11	7		
26-02000	26-02000	1123 W 13TH LN	10	66	66	11	6		
26-02100	26-02100	1127 W 13TH LN	10	60	60	11	5		
26-02200	26-02200	1201 W 13TH LN	10	39	39	11	4		
26-02300	26-02300	1205 W 13TH LN	10	60	60	11	5		
26-02400	26-02400	1209 W 13TH LN	10	76	76	11	7		
26-02500	26-02500	1213 W 13TH LN	10	60	60	11	5		
26-02700	26-02700	1223 W 13TH TER	10	135	135	11	12		
26-02800	26-02800	1227 W 13TH TER	10	22	22	8	3		
26-02900	26-02900	1231 W 13TH TER	10	59	59	7	8		
26-03000	26-03000	1235 W 13TH TER	10	132	132	10	13		
26-03100	26-03100	1303 W 13TH TER	10	58	58	7	8		
26-03400	26-03400	1319 W 13TH TER	10	15	15	3	5		
26-03500	26-03500	1318 W 13TH TER	10	4	4	2	2		
26-03600	26-03600	1314 W 13TH TER	10	70	70	11	6		
26-03700	26-03700	1310 W 13TH TER	10	74	74	11	7		
26-03800	26-03800	1306 W 13TH TER	10	115	115	11	10		
26-03900	26-03900	1302 W 13TH TER	10	81	81	11	7		
26-04000	26-04000	1221 GREENBRIER DR	10	44	44	9	5		
26-04100	26-04100	1229 GREENBRIER DR	10	68	68	6	11		
1200	26-04200	1303 GREENBRIER DR	10	49	49	11	4		
26-04300	26-04300	1307 GREENBRIER DR	10	48	48	11	4		
26-04400	26-04400	1311 GREENBRIER DR	10	63	63	11	6		
26-04800	26-04800	1308 GREENBRIER DR	11	184	184	11	17		
26-05000	26-05000	1236 GREENBRIER DR	10	75	75	11	7		
26-05100	26-05100	1232 GREENBRIER DR	10	67	67	11	6		
26-05300	26-05300	1224 GREENBRIER DR	10	76	76	11	7		
26-05400	26-05400	1220 GREENBRIER DR	10	49	49	11	4		
26-06200	26-06200	1214 W 13TH TER	10	77	77	10	8		
26-06300	26-06300	1210 W 13TH TER	10	66	66	11	6		
26-06400	26-06400	1206 W 13TH TER	10	47	47	11	4		
26-06500	26-06500	1202 W 13TH TER	10	102	102	11	9		
26-06600	26-06600	1126 W 13TH TER	10	60	60	11	5		
26-06700	26-06700	1122 W 13TH TER	10	88	88	11	8		
26-06800	26-06800	1118 W 13TH TER	10	75	75	11	7		
26-06900	26-06900	1114 W 13TH TER	10	45	45	11	4		
26-07000	26-07000	1110 W 13TH TER	10	29	29	11	3		
26-07100	26-07100	1106 W 13TH TER	10	54	54	11	5		
26-07200	26-07200	1102 W 13TH TER	10	6	6	6	1		
27-00100	27-00100	111 W 27TH	10	90	90	8	11		
27-00200	27-00200	115 W 27TH	10	131	131	11	12		
27-00300	27-00300	119 W 27TH	10	112	112	11	10		
27-00400	27-00400	2706 SHADOW RIDGE CT	10	80	80	11	7		
27-00500	27-00500	2710 SHADOW RIDGE CT	10	53	53	11	5		
27-00600	27-00600	2711 SHADOW RIDGE CT	10	65	65	11	6		
27-00700	27-00700	2707 SHADOW RIDGE CT	10	57	57	11	5		
27-00800	27-00800	2703 SHADOW RIDGE CT	10	29	29	10	3		
27-00900	27-00900	2702 MONTROSE CIR	10	61	61	11	6		
1000	27-01000	2706 MONTROSE CIR	10	66	66	11	6		
1100	27-01100	2710 MONTROSE CIR	10	48	48	10	5		
27-01200	27-01200	2714 MONTROSE CIR	10	47	47	11	4		
27-01300	27-01300	2718 MONTROSE CIR	10	50	50	11	5		

Consumption Test Based on: **Total Consumption** **Consumption Period** **From:** **01/2018**

Consumption to Use: **Total Meter Consumption** **To:** **12/2018**

Service Address #	Parcel Number	Service Address	Rate Code	Total Billed Consumption	Total Meter Consumption	Bill Cnt.	Average Total Cons.	Demand Consumption	Unbilled Consur
27-01400	27-01400	2722 MONTROSE CIR	10	120	120	11	11		
27-01500	27-01500	2726 MONTROSE CIR	10	37	37	11	3		
27-01600	27-01600	2730 MONTROSE CIR	10	93	93	11	8		
27-01700	27-01700	2734 MONTROSE CIR	10	43	43	11	4		
27-01800	27-01800	2738 SEYMOUR CT	10	33	33	11	3		
27-01900	27-01900	2742 SEYMOUR CT	10	42	42	11	4		
27-02000	27-02000	2746 SEYMOUR CT	10	31	31	11	3		
27-02100	27-02100	2745 SEYMOUR CT	10	32	32	11	3		
27-02200	27-02200	2741 SEYMOUR CT	10	36	36	11	3		
27-02300	27-02300	2737 SEYMOUR CT	10	118	118	11	11		
27-02400	27-02400	217 MONTROSE CIR	10	73	73	11	7		
27-02500	27-02500	213 MONTROSE CIR	10	53	53	11	5		
27-02600	27-02600	209 MONTROSE CIR	10	32	32	11	3		
27-02700	27-02700	2725 MONTROSE CIR	10	36	36	11	3		
27-02800	27-02800	2719 MONTROSE CIR	10	38	38	11	3		
27-02900	27-02900	211 MONTROSE CT	10	79	79	11	7		
27-03000	27-03000	215 MONTROSE CT	10	50	50	11	5		
27-03100	27-03100	218 MONTROSE CT	10	56	56	11	5		
27-03200	27-03200	214 MONTROSE CT	10	26	26	11	2		
27-03300	27-03300	210 MONTROSE CT	10	22	22	11	2		
27-03400	27-03400	2711 MONTROSE CIR	10	31	31	11	3		
27-03500	27-03500	2707 MONTROSE CIR	10	71	71	11	6		
27-03600	27-03600	2703 MONTROSE CIR	10	35	35	11	3		
27-03700	27-03700	211 W 27TH	10	62	62	11	6		
27-03800	27-03800	215 W 27TH	10	42	42	11	4		
27-03900	27-03900	219 W 27TH	10	62	62	11	6		
27-04000	27-04000	2702 STRATTON DR	10	67	67	11	6		
27-04100	27-04100	2706 STRATTON DR	10	54	54	11	5		
27-04200	27-04200	2710 STRATTON DR	10	35	35	11	3		
27-04300	27-04300	2714 STRATTON DR	10	67	67	11	6		
27-04400	27-04400	2718 STRATTON DR	10	25	25	11	2		
27-04500	27-04500	2722 STRATTON DR	10	62	62	10	6		
27-04600	27-04600	2726 STRATTON DR	10	62	62	11	6		
27-04700	27-04700	2734 STRATTON DR	10	67	67	11	6		
27-04800	27-04800	2738 STRATTON DR	10	45	45	11	4		
27-04900	27-04900	2742 STRATTON DR	10	24	24	11	2		
27-07000	27-07000	2635 STRATTON DR	10	46	46	11	4		
27-07100	27-07100	2639 STRATTON DR	10	27	27	11	2		
27-07200	27-07200	2703 STRATTON DR	10	7	7	7	1		
27-07300	27-07300	2707 STRATTON DR	10	56	56	11	5		
27-07400	27-07400	2711 STRATTON DR	10	39	39	11	4		
27-07500	27-07500	2715 STRATTON DR	10	154	154	11	14		
27-07600	27-07600	2723 STRATTON DR	10	87	87	11	8		
27-07700	27-07700	2727 STRATTON DR	10	21	21	11	2		
27-07800	27-07800	2731 STRATTON DR	10	32	32	10	3		
27-07900	27-07900	2735 STRATTON DR	10	33	33	11	3		
27-08000	27-08000	2739 STRATTON DR	10	14	14	11	1		
27-08100	27-08100	2743 STRATTON DR	10	72	72	11	7		
27-08200	27-08200	230 W 27TH	10	201	201	11	18		
27-08300	27-08300	226 W 27TH	10	35	35	11	3		
27-08400	27-08400	222 W 27TH	10	40	40	11	4		
27-08500	27-08500	218 W 27TH	10	179	179	11	16		
27-08600	27-08600	214 W 27TH	10	52	52	11	5		
27-08700	27-08700	210 W 27TH	10	30	30	10	3		
27-08800	27-08800	206 W 27TH	10	30	30	11	3		
27-08900	27-08900	202 W 27TH	10	16	16	11	1		
27-09000	27-09000	138 W 27TH	10	31	31	11	3		
27-09100	27-09100	134 W 27TH	10	16	16	11	1		
27-09200	27-09200	130 W 27TH	10	50	50	8	6		
27-09300	27-09300	126 W 27TH	10	68	68	11	6		

Consumption Test Based on: **Total Consumption** **Consumption Period** **From:** **01/2018**

Consumption to Use: **Total Meter Consumption** **To:** **12/2018**

Service Address #	Parcel Number	Service Address	Rate Code	Total Billed Consumption	Total Meter Consumption	Bill Cnt.	Average Total Cons.	Demand Consumption	Unbilled Consump.
27-09400	27-09400	122 W 27TH	10	38	38	11	3		
27-09500	27-09500	118 W 27TH	10	165	165	11	15		
27-09600	27-09600	114 W 27TH	10	43	43	11	4		
27-09700	27-09700	110 W 27TH	10	54	54	11	5		
27-09800	27-09800	106 W 27TH	10	22	22	11	2		
27-09900	27-09900	102 W 27TH	10	36	36	11	3		
27-10000	27-10000	2759 SHADOW RIDGE PL	10	12	12	10	1		
27-10100	27-10100	2757 SHADOW RIDGE PL	10	24	24	11	2		
27-10200	27-10200	2751 SHADOW RIDGE PL	10	36	36	11	3		
27-10300	27-10300	2749 SHADOW RIDGE PL	10	15	15	11	1		
27-10400	27-10400	2745 SHADOW RIDGE PL	10	54	54	11	5		
27-10500	27-10500	2743 SHADOW RIDGE PL	10	50	50	11	5		
27-10600	27-10600	2739 SHADOW RIDGE PL	10	27	27	11	2		
27-10700	27-10700	2737 SHADOW RIDGE PL	10	25	25	11	2		
27-10800	27-10800	2733 SHADOW RIDGE PL	10	40	40	11	4		
27-10900	27-10900	2731 SHADOW RIDGE PL	10	39	39	11	4		
27-11000	27-11000	2727 SHADOW RIDGE PL	10	20	20	11	2		
27-11100	27-11100	2725 SHADOW RIDGE PL	10	61	61	11	6		
27-11200	27-11200	2721 SHADOW RIDGE PL	10	65	65	11	6		
27-11300	27-11300	2719 SHADOW RIDGE PL	10	44	44	11	4		
27-11400	27-11400	2715 SHADOW RIDGE PL	10	51	51	11	5		
27-11500	27-11500	2713 SHADOW RIDGE PL	10	16	16	11	1		
28-00100	28-00100	1443 WHISPERING MEADOWS CT (	10	47	47	11	4		
28-00200	28-00200	1441 WHISPERING MEADOWS CT (	10	39	39	11	4		
28-00300	28-00300	1435 WHISPERING MEADOWS CT (	10	88	88	11	8		
28-00400	28-00400	1433 WHISPERING MEADOWS CT (	10	57	57	11	5		
28-00500	28-00500	1427 WHISPERING MEADOWS Ct	10	26	26	11	2		
28-00600	28-00600	1425 WHISPERING MEADOWS CT (	10	40	40	11	4		
28-00700	28-00700	1419 WHISPERING MEADOWS CT (	10	27	27	12	2		
28-00800	28-00800	1417 WHISPERING MEADOWS CT (	10	31	31	11	3		
28-00900	28-00900	1411 WHISPERING MEADOWS CT (	10	22	22	11	2		
28-01000	28-01000	1409 WHISPERING MEADOWS CT (	10	19	19	11	2		
28-01100	28-01100	1403 WHISPERING MEADOWS CT (	10	25	25	11	2		
28-01200	28-01200	1401 WHISPERING MEADOWS CT (	10	24	24	11	2		
28-01300	28-01300	1445 ARROWWOOD DR	10	64	64	11	6		
28-01400	28-01400	1441 ARROWWOOD DR	10	53	53	11	5		
28-01500	28-01500	1437 ARROWWOOD DR	10	116	116	11	11		
28-01600	28-01600	1433 ARROWWOOD DR	10	60	60	11	5		
28-01700	28-01700	1429 ARROWWOOD DR	10	43	43	11	4		
28-01800	28-01800	1425 ARROWWOOD DR	10	85	85	11	8		
28-01900	28-01900	1421 ARROWWOOD DR	10	43	43	11	4		
28-02000	28-02000	1417 ARROWWOOD DR	10	89	89	11	8		
28-02100	28-02100	1413 ARROWWOOD DR	10	27	27	11	2		
28-02200	28-02200	1409 ARROWWOOD DR	10	59	59	8	7		
28-02300	28-02300	1405 ARROWWOOD DR	10	64	64	11	6		
28-02400	28-02400	1401 ARROWWOOD DR	10	21	21	11	2		
28-02500	28-02500	704 E 14TH	10	12	12	4	3		
28-02600	28-02600	708 E 14TH	10	161	161	11	15		
28-02700	28-02700	712 E 14TH	10	88	88	11	8		
28-02800	28-02800	716 E 14TH	10	54	54	11	5		
28-02900	28-02900	802 E 14TH TER	10	64	64	11	6		
28-03000	28-03000	726 E 14TH TER	10	91	91	11	8		
28-03100	28-03100	722 E 14TH TER	10	109	109	11	10		
28-03200	28-03200	717 E 14TH	10	32	32	11	3		
28-03300	28-03300	718 E 14TH TER	10	42	42	11	4		
28-03400	28-03400	714 E 14TH TER	10	26	26	11	2		
28-03500	28-03500	713 E 14TH	10	62	62	11	6		
28-03600	28-03600	709 E 14TH	10	93	93	11	8		
28-03700	28-03700	710 E 14TH TER	10	15	15	10	2		
28-03800	28-03800	706 E 14TH TER	10	41	41	11	4		

Consumption Test Based on: **Total Consumption** **Consumption Period** **From:** **01/2018**

Consumption to Use: **Total Meter Consumption** **To:** **12/2018**

Service Address #	Parcel Number	Service Address	Rate Code	Total Billed Consumption	Total Meter Consumption	Bill Cnt.	Average Total Cons.	Demand Consumption	Unbilled Consu
28-03900	28-03900	705 E 14TH	10	64	64	11	6		
28-04000	28-04000	702 E 14TH TER	10	78	78	11	7		
28-04100	28-04100	626 E 14TH TER	10	77	77	11	7		
28-04200	28-04200	622 E 14TH TER	10	79	79	11	7		
28-04300	28-04300	1406 ARROWWOOD DR	10	113	113	11	10		
28-04400	28-04400	1402 ARROWWOOD DR	10	47	47	11	4		
28-04500	28-04500	621 E 14TH TER	10	35	35	11	3		
28-04600	28-04600	622 E 14TH PL	10	8	8	3	3		
28-04700	28-04700	626 E 14TH PL	10	58	58	11	5		
28-04800	28-04800	625 E 14TH TER	10	35	35	11	3		
28-04900	28-04900	701 E 14TH TER	10	50	50	11	5		
28-05000	28-05000	702 E 14TH PL	10	65	65	11	6		
28-05100	28-05100	706 E 14TH PL	10	77	77	11	7		
28-05200	28-05200	705 E 14TH TER	10	45	45	9	5		
28-05300	28-05300	709 E 14TH TER	10	38	38	11	3		
28-05400	28-05400	710 E 14TH PL	10	24	24	11	2		
28-05500	28-05500	714 E 14TH PL	10	52	52	11	5		
28-05600	28-05600	713 E 14TH TER	10	99	99	11	9		
28-05700	28-05700	717 E 14TH TER	10	71	71	11	6		
28-05800	28-05800	718 E 14TH PL	10	66	66	11	6		
28-05900	28-05900	722 E 14TH PL	10	46	46	11	4		
28-06000	28-06000	721 E 14TH TER	10	43	43	11	4		
28-06100	28-06100	1418 REDWOOD DR	10	216	216	11	20		
28-06200	28-06200	1422 REDWOOD DR	10	76	76	11	7		
28-06300	28-06300	1426 REDWOOD DR	10	103	103	11	9		
28-06400	28-06400	1430 REDWOOD DR	10	26	26	11	2		
28-06500	28-06500	1434 REDWOOD DR	10	72	72	11	7		
28-06600	28-06600	1438 REDWOOD DR	10	41	41	11	4		
28-06700	28-06700	1442 REDWOOD DR	10	69	69	11	6		
28-06800	28-06800	1446 REDWOOD DR	10	45	45	11	4		
28-06900	28-06900	721 E 14TH PL	10	51	51	11	5		
28-07000	28-07000	722 E 15TH	10	26	26	10	3		
28-07100	28-07100	718 E 15TH	10	80	80	11	7		
28-07200	28-07200	717 E 14TH PL	10	65	65	11	6		
28-07300	28-07300	713 E 14TH PL	10	61	61	11	6		
28-07400	28-07400	714 E 15TH	10	46	46	11	4		
28-07500	28-07500	710 E 15TH	10	88	88	11	8		
28-07600	28-07600	709 E 14TH PL	10	53	53	12	4		
28-07700	28-07700	705 E 14TH PL	10	85	85	11	8		
28-07800	28-07800	706 E 15TH	10	20	20	11	2		
28-07900	28-07900	702 E 15TH	10	61	61	11	6		
28-08000	28-08000	701 E 14TH PL	10	130	130	11	12		
28-08100	28-08100	625 E 14TH PL	10	69	69	11	6		
28-08200	28-08200	626 E 15TH	10	53	53	11	5		
28-08300	28-08300	622 E 15TH	10	37	37	11	3		
28-08400	28-08400	621 E 14TH PL	10	84	84	11	8		
28-08500	28-08500	617 E 14TH PL	10	35	35	11	3		
28-08600	28-08600	618 E 15TH	10	47	47	11	4		
29-00100	29-00100	303 STRATTON DR	10	42	42	11	4		
29-00200	29-00200	307 STRATTON DR	10	30	30	11	3		
29-00300	29-00300	311 STRATTON DR	10	43	43	11	4		
29-00400	29-00400	315 STRATTON DR	10	43	43	11	4		
29-00500	29-00500	321 STRATTON DR	10	40	40	11	4		
29-00600	29-00600	329 STRATTON DR	10	99	99	11	9		
29-00700	29-00700	331 STRATTON DR	10	68	68	11	6		
29-00800	29-00800	335 STRATTON DR	10	129	129	11	12		
29-00900	PC0000026	340 BEAUMONT St	10	60	60	11	5		
29-01000	PC0000027	336 BEAUMONT St	10	49	49	11	4		
29-01100	PC0000028	332 BEAUMONT St	10	44	44	11	4		
29-01200	PC0000029	328 BEAUMONT St	10	21	21	11	2		

Consumption Test Based on: **Total Consumption** **Consumption Period** **From:** **01/2018**

Consumption to Use: **Total Meter Consumption** **To:** **12/2018**

Service Address #	Parcel Number	Service Address	Rate Code	Total Billed Consumption	Total Meter Consumption	Bill Cnt.	Average Total Cons.	Demand Consumption	Unbilled Consump.
.300	PC0000030	324 BEAUMONT St	10	24	24	11	2		
29-01400	PC0000031	320 BEAUMONT St	10	35	35	11	3		
29-01500	PC0000032	316 BEAUMONT St	10	201	201	11	18		
29-01600	PC0000033	312 BEAUMONT St	10	129	129	11	12		
29-01700	PC0000034	308 BEAUMONT St	10	45	45	11	4		
29-01800	PC0000035	304 BEAUMONT St	10	48	48	11	4		
29-01900	PC0000036	300 BEAUMONT St	10	31	31	8	4		
29-02000	PC0000042	321 BEAUMONT St	10	42	42	11	4		
29-02100	PC0000041	325 BEAUMONT St	10	44	44	11	4		
29-02200	PC0000040	329 BEAUMONT St	10	117	117	11	11		
29-02300	PC0000039	333 BEAUMONT St	10	34	34	9	4		
29-02400	PC0000038	337 BEAUMONT St	10	60	60	11	5		
29-02500	PC0000037	341 BEAUMONT St	10	37	37	11	3		
29-02600	PC0000043	342 LEANDER St	10	189	189	11	17		
29-02700	PC0000044	338 LEANDER St	10	78	78	11	7		
29-02800	PC0000045	334 LEANDER St	10	75	75	11	7		
29-02900	PC0000046	330 LEANDER St	10	76	76	11	7		
29-03000	PC0000047	326 LEANDER St	10	45	45	11	4		
29-03100	29-03100	301 MONTROSE CV	10	78	78	11	7		
29-03200	29-03200	305 MONTROSE CV	10	30	30	11	3		
29-03300	29-03300	309 MONTROSE CV	10	36	36	11	3		
29-03400	29-03400	315 MONTROSE CV	10	23	23	11	2		
29-03500	29-03500	323 MONTROSE CV	10	34	34	11	3		
29-03600	29-03600	331 MONTROSE CV	10	49	49	11	4		
29-03700	29-03700	324 MONTROSE CV	10	107	107	11	10		
29-03800	29-03800	316 MONTROSE CV	10	23	23	11	2		
29-03900	29-03900	310 MONTROSE CV	10	37	37	11	3		
29-04000	29-04000	306 MONTROSE CV	10	73	73	11	7		
100	29-04100	302 MONTROSE CV	10	67	67	11	6		
04200	PC0000048	303 LEANDER St	10	37	37	11	3		
29-04300	PC0000049	307 LEANDER St	10	45	45	10	5		
29-04400	PC0000050	311 LEANDER St	10	36	36	11	3		
29-04500	PC0000051	315 LEANDER St	10	36	36	11	3		
29-04600	PC0000052	319 LEANDER St	10	34	34	11	3		
29-04700	PC0000053	323 LEANDER St	10	138	138	11	13		
29-04800	PC0000054	327 LEANDER St	10	35	35	11	3		
29-04900	PC0000055	331 LEANDER St	10	53	53	11	5		
29-05000	PC0000056	335 LEANDER St	10	94	94	11	9		
29-05100	PC0000057	339 LEANDER St	10	68	68	11	6		
29-05200	PC0000058	343 LEANDER St	10	47	47	11	4		
29-05300	29-05300	349 MONTROSE DR	10	116	116	11	11		
29-05400	29-05400	353 MONTROSE DR	10	15	15	3	5		
29-05500	29-05500	2736 S FIR TER	10	230	230	11	21		
29-05700	29-05700	2744 S FIR TER	10	61	61	11	6		
29-05900	29-05900	2741 S FIR TER	10	101	101	11	9		
29-06000	29-06000	2737 S FIR TER	10	65	65	11	6		
29-06100	29-06100	2733 S FIR TER	10	41	41	11	4		
29-06200	29-06200	2729 S FIR TER	10	118	118	11	11		
29-06300	29-06300	2725 S FIR TER	10	48	48	11	4		
29-06700	29-06700	2709 S FIR TER	10	4	4	2	2		
29-08500	29-08500	2630 S FIR TER	10	1	1	1	1		
29-08700	29-08700	2706 S FIR TER	10	1	1	1	1		
29-09200	29-09200	350 MONTROSE DR	10	58	58	11	5		
30-00100	30-00100	334 STRATTON DR	10	57	57	11	5		
30-00200	30-00200	330 STRATTON DR	10	10	10	9	1		
30-00300	30-00300	326 STRATTON DR	10	8	8	8	1		
400	30-00400	322 STRATTON DR	10	44	44	9	5		
00500	30-00500	318 STRATTON DR	10	102	102	11	9		
30-00600	30-00600	314 STRATTON DR	10	47	47	11	4		
30-00700	30-00700	310 STRATTON DR	10	48	48	11	4		

Consumption Test Based on: **Total Consumption** **Consumption Period** **From:** **01/2018**

Consumption to Use: **Total Meter Consumption** **To:** **12/2018**

Service Address #	Parcel Number	Service Address	Rate Code	Total Billed Consumption	Total Meter Consumption	Bill Cnt.	Average Total Cons.	Demand Consumption	Unbilled Consu
30-00800	30-00800	306 STRATTON DR	10	66	66	11	6		
30-00900	30-00900	302 STRATTON DR	10	36	36	11	3		
30-01000	30-01000	2634 ELM	10	91	91	11	8		
30-01100	30-01100	2630 ELM	10	60	60	11	5		
30-01200	30-01200	2626 ELM	10	43	43	11	4		
30-01300	30-01300	2622 ELM	10	56	56	11	5		
30-01400	30-01400	2618 ELM	10	36	36	11	3		
30-01500	30-01500	301 W 26TH LN	10	50	50	11	5		
30-01600	30-01600	305 W 26TH LN	10	40	40	11	4		
30-01700	30-01700	309 W 26TH LN	10	33	33	11	3		
30-01800	30-01800	313 W 26TH LN	10	52	52	11	5		
30-01900	30-01900	317 W 26TH LN	10	127	127	11	12		
30-02000	30-02000	321 W 26TH LN	10	48	48	11	4		
30-02100	30-02100	325 W 26TH LN	10	17	17	11	2		
30-02200	30-02200	329 W 26TH LN	10	76	76	11	7		
30-02300	30-02300	333 W 26TH LN	10	31	31	11	3		
30-02400	30-02400	334 W 26TH LN	10	56	56	11	5		
30-02500	30-02500	330 W 26TH LN	10	33	33	11	3		
30-02600	30-02600	326 W 26TH LN	10	23	23	11	2		
30-02700	30-02700	322 W 26TH LN	10	16	16	11	1		
30-02800	30-02800	318 W 26TH LN	10	60	60	11	5		
30-02900	30-02900	314 W 26TH LN	10	50	50	11	5		
30-03000	30-03000	310 W 26TH LN	10	53	53	11	5		
30-03100	30-03100	306 W 26TH LN	10	57	57	11	5		
30-03200	30-03200	302 W 26TH LN	10	194	194	11	18		
30-03300	30-03300	2614 ELM	10	66	66	11	6		
30-03400	30-03400	2610 ELM	10	50	50	11	5		
30-03500	30-03500	2606 ELM	10	104	104	11	9		
30-03600	30-03600	2602 ELM	10	75	75	11	7		
30-03700	30-03700	303 W 26TH	10	95	95	11	9		
30-03800	30-03800	307 W 26TH	10	73	73	11	7		
30-03900	30-03900	311 W 26TH	10	117	117	11	11		
30-04000	30-04000	315 W 26TH	10	23	23	11	2		
30-04100	30-04100	319 W 26TH	10	64	64	11	6		
30-04200	30-04200	323 W 26TH	10	29	29	11	3		
30-04300	30-04300	327 W 26TH	10	43	43	10	4		
30-04400	30-04400	331 W 26TH	10	41	41	11	4		
30-04500	30-04500	335 W 26TH	10	26	26	11	2		
30-04600	30-04600	336 W 26TH	10	29	29	11	3		
30-04700	30-04700	332 W 26TH	10	52	52	11	5		
30-04800	30-04800	328 W 26TH	10	39	39	11	4		
30-04900	30-04900	324 W 26TH	10	41	41	11	4		
30-05000	30-05000	320 W 26TH	10	67	67	11	6		
30-05100	30-05100	316 W 26TH	10	48	48	11	4		
30-05200	30-05200	312 W 26TH	10	55	55	11	5		
30-05300	30-05300	308 W 26TH	10	50	50	9	6		
30-05400	30-05400	304 W 26TH	10	42	42	11	4		
30-05500	30-05500	2546 ELM	10	67	67	11	6		
30-05600	30-05600	2542 ELM	10	47	47	11	4		
31-00045	31-00045	100 W 16 TH ST	10	53	53	11	5		
31-00048	PC0000011	102 E 16TH St	10	106	106	11	10		
31-00050	31-00050	101 E 16TH ST	10	30	30	11	3		
31-00055	31-00055	1602 W 16TH CT	10	14	14	2	7		
31-00070	31-00070	1614 W 16TH CT	10	113	113	6	19		
31-00075	31-00075	1613 W 16TH CT	10	90	90	11	8		
31-00080	31-00080	1609 W 16TH CT	10	10	10	1	10		
31-00100	31-00100	1526 MAPLE	10	55	55	11	5		
31-00200	31-00200	1522 MAPLE	10	32	32	11	3		
31-00300	31-00300	1518 MAPLE	10	73	73	11	7		
31-00400	31-00400	1514 MAPLE	10	59	59	11	5		

Consumption Test Based on: **Total Consumption** **Consumption Period** **From:** **01/2018**

Consumption to Use: **Total Meter Consumption** **To:** **12/2018**

Service Address #	Parcel Number	Service Address	Rate Code	Total Billed Consumption	Total Meter Consumption	Bill Cnt.	Average Total Cons.	Demand Consumption	Unbilled Consump.
00600	31-00600	1519 MAPLE	10	47	47	11	4		
31-00700	31-00700	1523 MAPLE	10	65	65	11	6		
31-00800	31-00800	1527 MAPLE	10	50	50	11	5		
31-00900	31-00900	102 ACORN	10	40	40	11	4		
31-01000	31-01000	106 ACORN	10	104	104	11	9		
31-01100	31-01100	110 ACORN	10	31	31	10	3		
31-01300	31-01300	103 OAK PL	10	37	37	10	4		
31-01400	31-01400	104 OAK PL	10	93	93	11	8		
31-01500	31-01500	112 OAK PL	10	74	74	11	7		
31-01600	31-01600	1516 ACORN	10	67	67	11	6		
31-01700	31-01700	1512 ACORN	10	43	43	10	4		
31-01800	31-01800	1508 ACORN	10	1	1	1	1		
31-02100	31-02100	1509 ACORN	10	30	30	11	3		
31-02200	31-02200	1513 ACORN	10	78	78	11	7		
31-02300	31-02300	1519 ACORN LN	10	54	54	11	5		
31-02400	31-02400	1523 ACORN LN	10	87	87	11	8		
31-02500	31-02500	1527 ACORN LN	10	54	54	11	5		
31-02900	31-02900	1613 ACORN LN	10	55	55	11	5		
31-03300	31-03300	315 W 16TH TER	10	34	34	11	3		
31-03400	31-03400	311 W 16TH TER	10	50	50	11	5		
31-03500	31-03500	307 W 16TH TER	10	80	80	10	8		
31-03600	31-03600	303 W 16TH TER	10	46	46	11	4		
31-03700	31-03700	215 W 16TH TER	10	52	52	11	5		
31-04000	31-04000	203 W 16TH TER	10	54	54	11	5		
31-04300	31-04300	107 W 16TH TER	10	19	19	2	10		
31-04400	31-04400	103 W 16TH TER	10	46	46	11	4		
31-04600	31-04600	1614 MAPLE TER	10	55	55	11	5		
31-04800	31-04800	1606 MAPLE TER	10	53	53	11	5		
04900	31-04900	1602 MAPLE TER	10	99	99	11	9		
31-05000	31-05000	103 ACORN	10	33	33	11	3		
31-05200	31-05200	1611 MAPLE Ter	10	81	81	10	8		
31-05300	31-05300	1615 MAPLE Ter	10	99	99	11	9		
31-05400	31-05400	1619 MAPLE Ter	10	1	1	1	1		
31-05500	31-05500	1620 OAK	10	162	162	11	15		
31-05900	31-05900	107 ACORN	10	61	61	11	6		
31-06000	31-06000	203 ACORN	10	73	73	11	7		
31-06100	31-06100	1603 OAK	10	23	23	11	2		
31-06200	31-06200	1607 OAK	10	24	24	11	2		
31-06300	31-06300	1611 OAK	10	49	49	11	4		
31-06400	31-06400	1615 OAK	10	46	46	11	4		
31-06500	31-06500	1619 OAK	10	69	69	11	6		
31-06600	31-06600	1626 ACORN LN	10	35	35	11	3		
31-06700	31-06700	1622 ACORN LN	10	127	127	9	14		
31-06800	31-06800	1618 ACORN LN	10	51	51	11	5		
31-06900	31-06900	1614 ACORN LN	10	94	94	11	9		
31-07000	31-07000	1610 ACORN LN	10	33	33	9	4		
31-07300	31-07300	211 ACORN	10	83	83	11	8		
31-07400	31-07400	207 ACORN	10	35	35	11	3		
32-03900	32-03900	619 E 15TH	10	83	83	11	8		
32-04000	32-04000	623 E 15TH	10	58	58	11	5		
32-04100	32-04100	627 E 15TH	10	30	30	11	3		
32-04200	32-04200	703 E 15TH	10	70	70	11	6		
32-04300	32-04300	707 E 15TH	10	83	83	11	8		
32-04450	PC0000013	1658 DAVIS Cr	10	88	88	8	11		
32-04700	32-04700	1520 ARROWWOOD DR	10	124	124	11	11		
32-04800	32-04800	1516 ARROWWOOD DR	10	64	64	11	6		
100	32-05100	1519 REDWOOD CT	10	90	90	11	8		
05650	PC0000007	1655 DAVIS Cr	10	28	28	11	3		
32-06000	32-06000	1653 DAVIS CR	10	43	43	11	4		

Consumption Test Based on: **Total Consumption** **Consumption Period** **From:** **01/2018**

Consumption to Use: **Total Meter Consumption** **To:** **12/2018**

Service Address #	Parcel Number	Service Address	Rate Code	Total Billed Consumption	Total Meter Consumption	Bill Cnt.	Average Total Cons.	Demand Consumption	Unbilled Consu
32-06100	32-06100	1651 DAVIS CR	10	32	32	11	3		
			Sub Total for Account Class R-00:	112,020	112,020	23,249	10,549		
Account Class: R-03 - Res-C.US Government Kansas ST Public Subdivision									
03-08200	03-08200	14 E 9TH	80	14	14	11	1		
04-02000	04-02000	709 MAIN	81	4	4	4	1		
13-09100	13-09100	310 E 20TH	80	3	3	3	1		
			Sub Total for Account Class R-03:	21	21	18	3		
Account Class: R-04 - Res-D.Component Part Of Tangible Personal Property									
11-04400	11-04400	43 STEVENS RD	10	27	27	11	2		
12-06700	12-06700	1415 MAPLE	82	1,776	1,776	11	161		
21-00100	21-00100	1502 CHURCH LN	81	148	148	7	21		
			Sub Total for Account Class R-04:	1,951	1,951	29	184		
Account Class: R-08 - Res-H.Tax Exempt Religious & Nonprofit Orgs.									
01-03000	01-03000	820 BIRCH St	83	28	28	10	3		
01-03050	01-03050	409 E 8TH	12	141	141	11	13		
02-00600	02-00600	311 E 9TH	10	10	10	8	1		
02-02300	02-02300	738 CHURCH St	81	14	14	7	2		
03-08000	03-08000	823 ELM	10	36	36	10	4		
03-08100	03-08100	827 ELM	80	36	36	6	6		
13-00600	13-00600	10 W 11TH	80	6	6	5	1		
13-02200	13-02200	1103 MAIN	10	109	109	11	10		
13-08575	13-08575	525 W 20TH	82	48	48	11	4		
18-08900	18-08900	1530 WINCHESTER	81	6	6	6	1		
			Sub Total for Account Class R-08:	434	434	85	45		
Account Class: R-99 - Res-Fully Taxed									
02-07400	02-07400	202 E 10TH	80	74	74	7	11		
04-00130	04-00130	736 MAIN UNIT D	80	16	16	7	2		
06-00300	06-00300	604 ACORN	80	6	6	6	1		
15-03200	09-08500	501 E 10TH ST 111	10	1	1	1	1		
20-00900	20-00900	1499 E 2300 RD	85	4	4	4	1		
21-00300	21-00300	505 E 15TH	80	15	15	1	15		
21-10700	21-10700	1436 CHURCH St	81	164	164	7	23		
			Sub Total for Account Class R-99:	280	280	33	54		
			Sub Totals for Range 1 -999999999 - 999999999:	114,706	114,706	23,414	10,835		

QUARTERLY WATER TOTAL REPORT FOR BETSY

City of Eudora, KS

Service Summaries

Consumption Test Based on: **Total Consumption**

Consumption to Use: **Total Meter Consumption**

Consumption Period **From:** **01/2018** **To:** **12/2018**

Account Class Summaries

Account Class Code - Description	Total Billed Consumption	Total Meter Consumption	Number of Bills	Average Total Cons.	Demand Consumption	Unbilled Consumption
Range 1 From: -999999999 Range 1 To: 999999999						
R-00 - Res-Residential / Agricultural	112,020	112,020	23,249	10,549		
R-03 - Res-C.US Government Kansas ST Public Subdivision	21	21	18	3		
R-04 - Res-D.Component Part Of Tangible Personal Property	1,951	1,951	29	184		
R-08 - Res-H.Tax Exempt Religious & Nonprofit Orgs.	434	434	85	45		
R-99 - Res-Fully Taxed	280	280	33	54		
Sub Totals for Range 1 -999999999 - 999999999:	114,706	114,706	23,414	10,835		

Rate Code Summaries

Rate Code - Description	Total Billed Consumption	Total Meter Consumption	Number of Bills	Average Total Cons.	Demand Consumption	Unbilled Consumption
Range 1 From: -999999999 Range 1 To: 999999999						
10 - WA Residential	107,024	107,024	22,853	10,051		
11 - WA Residential 1"	1,698	1,698	129	194		
12 - WA Residential 2"	141	141	11	13		
1[illegible] WA Residential Outside City	874	874	200	83		
[illegible]A Multi-Unit 2"	1,096	1,096	22	100		
24 - WA Multi-Unit 1.5"	1,481	1,481	66	134		
80 - WA Commercial	178	178	54	40		
80NS - WA Commercial - No State Tax	22	22	12	3		
81 - WA Commercial 1"	336	336	31	48		
82 - WA Commercial 2"	1,824	1,824	22	165		
83 - WA Commercial 1.5"	28	28	10	3		
85 - WA OC Commercial	4	4	4	1		
Sub Totals for Range 1 -999999999 - 999999999:	114,706	114,706	23,414	10,835		

Read Group Summaries

Read Group Code - Description	Total Billed Consumption	Total Meter Consumption	Number of Bills	Average Total Cons.	Demand Consumption	Unbilled Consumption
Range 1 From: -999999999 Range 1 To: 999999999						
01 - Read Group: 01	3,601	3,601	822	345		
02 - Read Group: 02	2,760	2,760	681	265		
03 - Read Group: 03	2,965	2,965	699	301		
04 - Read Group: 04	1,115	1,115	293	104		
05 - Read Group: 05	2,991	2,991	763	278		
06 - Read Group: 06	2,224	2,224	308	204		
07 - Read Group: 07	3,227	3,227	786	301		
08 - Read Group: 08	3,069	3,069	918	292		
09 - Read Group: 09	2,763	2,763	641	265		
10 - Read Group: 10	3,876	3,876	817	376		
11 - Read Group: 11	3,366	3,366	785	313		
[illegible]ead Group: 12	5,596	5,596	917	518		
[illegible]Read Group: 13	5,133	5,133	975	482		
14 - Read Group: 14	3,007	3,007	846	281		
15 - Read Group: 15	2,766	2,766	777	265		

Read Group Summaries

Read Group Code - Description	Total Billed Consumption	Total Meter Consumption	Number of Bills	Average Total Cons.	Demand Consumption	Unbilled Consumption
16 - Read Group: 16	2,716	2,716	810	268		
17 - Read Group: 17	4,075	4,075	823	377		
18 - Read Group: 18	3,985	3,985	953	368		
19 - Read Group: 19	5,931	5,931	1,356	551		
20 - Read Group: 20	798	798	215	76		
21 - Read Group: 21	2,993	2,993	704	307		
22 - Read Group: 22	5,947	5,947	624	577		
23 - Read Group: 23	6,544	6,544	1,129	603		
24 - Read Group: 24	6,744	6,744	1,002	616		
25 - Read Group: 25	1,506	1,506	236	140		
26 - Read Group: 26	3,632	3,632	585	347		
27 - Read Group: 27	5,023	5,023	1,029	462		
28 - Read Group: 28	5,068	5,068	926	468		
29 - Read Group: 29	4,017	4,017	672	374		
30 - Read Group: 30	3,063	3,063	606	283		
31 - Read Group: 31	3,412	3,412	587	352		
32 - Read Group: 32	793	793	129	76		
Sub Totals for Range 1 -999999999 - 999999999:	114,706	114,706	23,414	10,835		

Billing Cycle Summaries

Billing Cycle Code - Description	Total Billed Consumption	Total Meter Consumption	Number of Bills	Average Total Cons.	Demand Consumption	Unbilled Consumption
Range 1 From: -999999999 Range 1 To: 999999999						
01 - Cycle: 01	114,706	114,706	23,414	10,835		
Sub Totals for Range 1 -999999999 - 999999999:	114,706	114,706	23,414	10,835		

QUARTERLY WATER TOTAL REPORT FOR BETSY

City of Eudora, KS

Consumption Test Based on: **Total Consumption**

Consumption to Use: **Total Meter Consumption**

Consumption Period **From:** **01/2018** **To:** **12/2018**

Range 1 From: -999999999 Range 1 To: 999999999

Service Address #	Parcel Number	Service Address	Rate Code	Total Billed Consumption	Total Meter Consumption	Bill Cnt.	Average Total Cons.	Demand Consumption	Unbilled Consump.
Account Class: C-00 - Com-Residential / Agricultural									
08-05600	08-05600	505 W 10TH	80NS	2	2	2	1		
13-08650	13-08645	104 W 20TH ST #2	80	3	3	3	1		
13-08650	13-08645	104 W 20TH ST #2	80NS	3	3	3	1		
15-06300	15-06300	411 E 10TH	80NS	5	5	3	2		
28-02500	28-02500	704 E 14TH	10	22	22	7	3		
29-07850	PC0000023	2600 S FIR Ter	10	1	1	1	1		
50-00150	50-00150	720 MAIN	79	3	3	3	1		
			Sub Total for Account Class C-00:	39	39	22	10		
Account Class: C-04 - Com-D.Component Part Of Tangible Personal Property									
15-00400	15-00400	303 E 10TH	80	278	278	11	25		
20-02500	20-02500	1201 CARDINAL DR	82	4,745	4,745	11	431		
20-03000	20-03000	1030 OCL DR	82	187	187	11	17		
21-09700	21-10300	1402 CHURCH St	81	256	256	11	23		
21-10200	21-10300	1402 CHURCH St # UNIT D	81	117	117	11	11		
			Sub Total for Account Class C-04:	5,583	5,583	55	507		
Account Class: C-06 - Com-F.Nonprofit Hospitals Blood Banks Tissue Organ									
3990	13-08990	600 E 20TH	79	232	232	11	21		
			Sub Total for Account Class C-06:	232	232	11	21		
Account Class: C-07 - Com-G.Nonprofit Educational Institutions									
14-06000	14-06000	1002 ELM	80	31	31	11	3		
18-09000	18-09000	1310 WINCHESTER	82	169	169	11	15		
20-03214	20-03214	801 E 10TH	80	50	50	4	13		
20-03214	20-03214	801 E 10TH	82	828	828	11	75		
21-00120	21-00120	2203 CHURCHSTADIUM	80	1	1	1	1		
21-00120	21-00120	2203 CHURCHSTADIUM	82	26	26	6	4		
21-00150	21-00150	2203 CHURCHMAIN	82	970	970	11	88		
21-00200	21-00200	2635 CHURCHMAIN	80IRR	25	25	4	6		
21-00200	21-00200	2635 CHURCHMAIN	82	393	393	11	36		
21-00225	21-00225	2203 CHURCHVOTECH BLDG	80	1	1	1	1		
21-00225	21-00225	2203 CHURCHVOTECH BLDG	82	852	852	6	142		
21-00225	21-00225	2203 CHURCHVOTECH BLDG	83	9	9	7	1		
21-00260	21-00260	2635 CHURCHPIT	80	1,715	1,715	8	214		
			Sub Total for Account Class C-07:	5,070	5,070	92	599		
Account Class: C-14 - Com-N.Other Allowable Deductions									
06-00500	06-00500	400 W 6TH ST #B	10	15	15	10	2		
			Sub Total for Account Class C-14:	15	15	10	2		
Account Class: C-99 - Com-Fully Taxed									
02-07400	02-07400	202 E 10TH	80	49	49	4	12		
03-04400	03-04400	112 E 10TH	80	17	17	11	2		
03-08300	03-08300	826 MAIN	80	3	3	3	1		
03-08515	03-08510	800 MAIN # WATER	80	23	23	8	3		
04-00130	04-00130	736 MAIN UNIT D	80	8	8	4	2		
)200	04-00200	726 1/2 MAIN	80	1	1	1	1		
00300	04-00300	728 MAIN	80	9	9	9	1		
04-00400	04-00400	726 MAIN	80	14	14	11	1		
04-00500	04-00500	724 MAIN	80	1	1	1	1		

Consumption Test Based on: **Total Consumption** **Consumption Period** **From:** **01/2018**

Consumption to Use: **Total Meter Consumption** **To:** **12/2018**

Service Address #	Parcel Number	Service Address	Rate Code	Total Billed Consumption	Total Meter Consumption	Bill Cnt.	Average Total Cons.	Demand Consumption	Unbilled Consu
04-00800	04-00800	710 MAIN	81	64	64	11	6		
04-01000	04-01000	706 MAIN St # WATER	80	39	39	11	4		
04-01800	04-01800	701 MAIN	80	4	4	1	4		
04-01900	04-01900	707 MAIN	80	1	1	1	1		
04-02200	04-02200	711 MAIN owner pays wt	80	10	10	10	1		
04-02400	04-02600	717 MAIN	10	62	62	11	6		
04-02700	04-02700	719 MAIN	80	234	234	11	21		
04-02800	04-02800	723 MAIN	80	2	2	2	1		
04-03000	04-03000	729 MAIN	80	9	9	6	2		
04-03100	04-03100	739 MAIN	80	209	209	11	19		
04-03200	04-03200	803 MAIN	80	11	11	10	1		
04-03500	04-03500	10 W 9TH	80	226	226	11	21		
04-07200	04-07200	527 MAIN	80	16	16	11	1		
04-07700	04-07700	530 MAIN	80	360	360	4	90		
06-00200	06-00200	115 W 6TH ST #B	80	91	91	11	8		
06-00300	06-00300	604 ACORN	80	4	4	3	1		
08-05600	08-05600	505 W 10TH	80	3	3	3	1		
10-03650	10-03650	101 W10 STEB owner wt	80	74	74	11	7		
13-08645	13-08645	104 W 20TH ST #1	80	11	11	10	1		
13-08655	13-08645	104 W 20TH ST #3	80	12	12	11	1		
13-08660	13-08645	104 W 20TH ST #4	80	5	5	5	1		
13-08700	13-08700	1905 ELM	80	88	88	11	8		
13-08800	13-08800	1904 ELM	80	261	261	11	24		
13-08820	13-08820	110 E 20TH	80	15	15	6	3		
13-08840	13-08840	112 E 20TH	80	2	2	2	1		
13-08860	13-08860	114 E 20TH	80	13	13	10	1		
13-08880	13-08880	116 E 20TH	80	14	14	8	2		
13-08900	13-08900	208 E 20TH	80	7	7	4	2		
13-08920	13-08975	218 E 20TH # A	80	4	4	4	1		
13-08930	13-08975	218 E 20TH # B	80	11	11	8	1		
13-08950	13-08975	218 E 20TH # C	80	3	3	3	1		
13-08975	13-08975	218 E 20TH # D	80	7	7	7	1		
14-05900	14-05900	1004 LOCUST St	80	6	6	6	1		
14-06100	14-06100	213 E 10TH	80	1	1	1	1		
15-08500	15-08500	1006 ASH St	80	9	9	9	1		
20-01910	20-01910	1002 OCL DR	80	19	19	6	3		
20-02100	20-02300	1202 CARDINAL DR # A	81	63	63	3	21		
20-02750	20-02750	1205 CARDINAL DR	81	27	27	11	2		
20-02800	20-02800	1040 OCL PKWY	82	35	35	11	3		
20-02975	20-02975	1003 JOHN L WILLIAMS	80	160	160	7	23		
20-03200	20-03200	601 E 10TH	81	108	108	11	10		
20-05000	20-05000	1125 JOHN L WILLIAMS	81	402	402	6	67		
20-05000	20-05000	1125 JOHN L WILLIAMS	83IRR	38	38	11	3		
21-00100	21-00100	1502 CHURCH LN	81	103	103	4	26		
21-00105	21-00105	1501 E CHURCH LN	80	45	45	11	4		
21-00300	21-00300	505 E 15TH	80	6	6	2	3		
21-09650	21-09650	310 E 15TH	80	18	18	11	2		
21-09675	21-09675	314 E 15TH ST	80	77	77	11	7		
21-09900	21-10300	1402 CHURCH St # UNIT A	81	288	288	11	26		
21-10000	21-10300	1402 CHURCH St # UNIT B	81	7	7	7	1		
21-10100	21-10300	1402 CHURCH St # UNIT C	81	17	17	11	2		
21-10300	21-10300	1402 CHURCH St # UNIT E	81	72	72	10	7		
21-10500	21-10500	1420 CHURCH St	81	242	242	17	14		
21-10650	21-10650	1428 CHURCH St	82	1,622	1,622	11	147		
21-10700	21-10700	1436 CHURCH St	81	100	100	4	25		
		Sub Total for Account Class C-99:		5,462	5,462	483	666		
		Sub Totals for Range 1 -999999999 - 999999999:		16,401	16,401	673	1,805		

QUARTERLY WATER TOTAL REPORT FOR BETSY

City of Eudora, KS

Service Summaries

Consumption Test Based on: **Total Consumption**

Consumption to Use: **Total Meter Consumption**

Consumption Period **From:** **01/2018** **To:** **12/2018**

Account Class Summaries

Account Class Code - Description	Total Billed Consumption	Total Meter Consumption	Number of Bills	Average Total Cons.	Demand Consumption	Unbilled Consumption
Range 1 From: -999999999 Range 1 To: 999999999						
C-00 - Com-Residential / Agricultural	39	39	22	10		
C-04 - Com-D.Component Part Of Tangible Personal Property	5,583	5,583	55	507		
C-06 - Com-F.Nonprofit Hospitals Blood Banks Tissue Organ	232	232	11	21		
C-07 - Com-G.Nonprofit Educational Institutions	5,070	5,070	92	599		
C-14 - Com-N.Other Allowable Deductions	15	15	10	2		
C-99 - Com-Fully Taxed	5,462	5,462	483	666		
Sub Totals for Range 1 -999999999 - 999999999:	16,401	16,401	673	1,805		

Rate Code Summaries

Rate Code - Description	Total Billed Consumption	Total Meter Consumption	Number of Bills	Average Total Cons.	Demand Consumption	Unbilled Consumption
Range 1 From: -999999999 Range 1 To: 999999999						
10 - WA Residential	100	100	29	12		
79 - WA No Charge Rate	235	235	14	22		
[illegible] WA Commercial	4,291	4,291	372	558		
[illegible]R - WA Commercial - Irrigation Meter	25	25	4	6		
80NS - WA Commercial - No State Tax	10	10	8	4		
81 - WA Commercial 1"	1,866	1,866	128	241		
82 - WA Commercial 2"	9,827	9,827	100	958		
83 - WA Commercial 1.5"	9	9	7	1		
83IRR - WA Commercial 1.5" - Irrigation Meter	38	38	11	3		
Sub Totals for Range 1 -999999999 - 999999999:	16,401	16,401	673	1,805		

Read Group Summaries

Read Group Code - Description	Total Billed Consumption	Total Meter Consumption	Number of Bills	Average Total Cons.	Demand Consumption	Unbilled Consumption
Range 1 From: -999999999 Range 1 To: 999999999						
02 - Read Group: 02	49	49	4	12		
03 - Read Group: 03	43	43	22	6		
04 - Read Group: 04	1,280	1,280	137	184		
06 - Read Group: 06	110	110	24	11		
08 - Read Group: 08	5	5	5	2		
10 - Read Group: 10	74	74	11	7		
13 - Read Group: 13	691	691	117	71		
14 - Read Group: 14	38	38	18	5		
15 - Read Group: 15	292	292	23	28		
18 - Read Group: 18	169	169	11	15		
20 - Read Group: 20	6,662	6,662	103	668		
21 - Read Group: 21	6,962	6,962	187	791		
28 - Read Group: 28	22	22	7	3		
[illegible] Read Group: 29	1	1	1	1		
[illegible] Read Group: 50	3	3	3	1		
Sub Totals for Range 1 -999999999 - 999999999:	16,401	16,401	673	1,805		

Billing Cycle Summaries

Billing Cycle Code - Description	Total Billed Consumption	Total Meter Consumption	Number of Bills	Average Total Cons.	Demand Consumption	Unbilled Consumption
Range 1 From: -999999999 Range 1 To: 999999999						
01 - Cycle: 01	16,401	16,401	673	1,805		
Sub Totals for Range 1 -999999999 - 999999999:	16,401	16,401	673	1,805		

QUARTERLY WATER TOTAL REPORT FOR BETSY

City of Eudora, KS

Consumption Test Based on: Total Consumption

Consumption to Use: Total Meter Consumption

Consumption Period From: 01/2017 To: 12/2017

Service Address #	Parcel Number	Service Address	Rate Code	Total Billed Consumption	Total Meter Consumption	Bill Cnt.	Average Total Cons.	Demand Consumption	Unbilled Consump.
Range 1 From: -999999999 Range 1 To: 999999999									
Account Class: C-00 - Com-Residential / Agricultural									
08-05600	08-05600	505 W 10TH	80NS	5	5	5	1		
13-08650	13-08645	104 W 20TH ST #2	80NS	6	6	6	1		
15-06300	15-06300	411 E 10TH	80NS	2	2	2	1		
28-02500	28-02500	704 E 14TH	10	31	31	7	4		
50-00150	50-00150	720 MAIN	79	3	3	3	1		
			Sub Total for Account Class C-00:	47	47	23	8		
Account Class: C-04 - Com-D.Component Part Of Tangible Personal Property									
15-00400	15-00400	303 E 10TH	80	439	439	12	37		
20-02500	20-02500	1201 CARDINAL DR	82	4,472	4,472	12	373		
20-03000	20-03000	1030 OCL DR	82	224	224	12	19		
21-09700	21-10300	1402 CHURCH St	81	202	202	12	17		
21-10200	21-10300	1402 CHURCH St # UNIT D	81	115	115	12	10		
			Sub Total for Account Class C-04:	5,452	5,452	60	456		
Account Class: C-06 - Com-F.Nonprofit Hospitals Blood Banks Tissue Organ									
13-08990	13-08990	600 E 20TH	79	241	241	12	20		
			Sub Total for Account Class C-06:	241	241	12	20		
ɔunt Class: C-07 - Com-G.Nonprofit Educational Institutions									
14-06000	14-06000	1002 ELM	80	30	30	11	3		
18-09000	18-09000	1310 WINCHESTER	82	185	185	12	15		
20-03214	20-03214	801 E 10TH	82	1,084	1,084	12	90		
21-00120	21-00120	2203 CHURCHSTADIUM	80	1	1	1	1		
21-00120	21-00120	2203 CHURCHSTADIUM	82	23	23	6	4		
21-00150	21-00150	2203 CHURCHMAIN	82	1,716	1,716	12	143		
21-00200	21-00200	2635 CHURCHMAIN	80IRR	6	6	4	2		
21-00200	21-00200	2635 CHURCHMAIN	82	426	426	12	36		
21-00225	21-00225	2203 CHURCHVOTECH BLDG	80	39	39	9	4		
21-00225	21-00225	2203 CHURCHVOTECH BLDG	82	364	364	5	73		
21-00225	21-00225	2203 CHURCHVOTECH BLDG	83	12	12	10	1		
21-00260	21-00260	2635 CHURCHPIT	80	1,240	1,240	9	138		
			Sub Total for Account Class C-07:	5,126	5,126	103	510		
Account Class: C-14 - Com-N.Other Allowable Deductions									
06-00500	06-00500	400 W 6TH ST #B	10	9	9	2	5		
			Sub Total for Account Class C-14:	9	9	2	5		
Account Class: C-99 - Com-Fully Taxed									
03-04400	03-04400	112 E 10TH	80	17	17	12	1		
03-08515	03-08510	800 MAIN # WATER	80	33	33	12	3		
04-00300	04-00300	728 MAIN	80	13	13	11	1		
04-00400	04-00400	726 MAIN	80	9	9	9	1		
04-00500	04-00500	724 MAIN	80	4	4	4	1		
04-00800	04-00800	710 MAIN	81	52	52	10	5		
04-01000	04-01000	706 MAIN St # WATER	80	25	25	12	2		
04-01800	04-01800	701 MAIN	80	12	12	7	2		
'900	04-01900	707 MAIN	80	16	16	11	1		
ɔ 02200	04-02200	711 MAIN owner pays wt	80	11	11	9	1		
04-02400	04-02600	717 MAIN	10	70	70	12	6		
04-02700	04-02700	719 MAIN	80	271	271	12	23		

Consumption Test Based on: **Total Consumption** **Consumption Period** **From:** **01/2017**

Consumption to Use: **Total Meter Consumption** **To:** **12/2017**

Service Address #	Parcel Number	Service Address	Rate Code	Total Billed Consumption	Total Meter Consumption	Bill Cnt.	Average Total Cons.	Demand Consumption	Unbilled Consu
04-02800	04-02800	723 MAIN	80	5	5	3	2		
04-03000	04-03000	729 MAIN	80	8	8	8	1		
04-03100	04-03100	739 MAIN	80	123	123	12	10		
04-03200	04-03200	803 MAIN	80	18	18	12	2		
04-03500	04-03500	10 W 9TH	80	358	358	12	30		
04-07200	04-07200	527 MAIN	80	22	22	12	2		
04-07700	04-07700	530 MAIN	80	469	469	12	39		
06-00200	06-00200	115 W 6TH ST #B	80	134	134	12	11		
10-03650	10-03650	101 W10 STEB owner wt	80	80	80	12	7		
13-08645	13-08645	104 W 20TH ST #1	80	14	14	12	1		
13-08655	13-08645	104 W 20TH ST #3	80	11	11	11	1		
13-08660	13-08645	104 W 20TH ST #4	80	6	6	6	1		
13-08700	13-08700	1905 ELM	80	80	80	12	7		
13-08800	13-08800	1904 ELM	80	209	209	12	17		
13-08820	13-08820	110 E 20TH	80	1	1	1	1		
13-08840	13-08840	112 E 20TH	80	1	1	1	1		
13-08860	13-08860	114 E 20TH	80	9	9	8	1		
13-08880	13-08880	116 E 20TH	80	7	7	7	1		
13-08900	13-08900	208 E 20TH	80	21	21	12	2		
13-08920	13-08975	218 E 20TH # A	80	4	4	4	1		
13-08930	13-08975	218 E 20TH # B	80	7	7	7	1		
13-08950	13-08975	218 E 20TH # C	80	4	4	4	1		
13-08975	13-08975	218 E 20TH # D	80	7	7	7	1		
14-05900	14-05900	1004 LOCUST St	80	8	8	8	1		
14-06100	14-06100	213 E 10TH	80	1	1	1	1		
15-08500	15-08500	1006 ASH St	80	3	3	3	1		
20-01910	20-01910	1002 OCL DR	80	7	7	6	1		
20-02100	20-02300	1202 CARDINAL DR # A	81	5	5	5	1		
20-02750	20-02750	1205 CARDINAL DR	81	35	35	11	3		
20-02800	20-02800	1040 OCL PKWY	82	32	32	12	3		
20-02975	20-02975	1003 JOHN L WILLIAMS	80	149	149	8	19		
20-03200	20-03200	601 E 10TH	81	65	65	11	6		
20-05000	20-05000	1125 JOHN L WILLIAMS	81	344	344	8	43		
20-05000	20-05000	1125 JOHN L WILLIAMS	83IRR	25	25	12	2		
21-00105	21-00105	1501 E CHURCH LN	80	55	55	12	5		
21-09650	21-09650	310 E 15TH	80	15	15	11	1		
21-09675	21-09675	314 E 15TH ST	80	72	72	12	6		
21-09900	21-10300	1402 CHURCH St # UNIT A	81	245	245	11	22		
21-10000	21-10300	1402 CHURCH St # UNIT B	81	10	10	9	1		
21-10100	21-10300	1402 CHURCH St # UNIT C	81	19	19	12	2		
21-10300	21-10300	1402 CHURCH St # UNIT E	81	18	18	10	2		
21-10500	21-10500	1420 CHURCH St	81	286	286	20	14		
21-10650	21-10650	1428 CHURCH St	82	1,488	1,488	12	124		
		Sub Total for Account Class C-99:		5,013	5,013	514	446		
		Sub Totals for Range 1 -999999999 - 999999999:		15,888	15,888	714	1,445		

QUARTERLY WATER TOTAL REPORT FOR BETSY

City of Eudora, KS

Service Summaries

Consumption Test Based on: **Total Consumption**

Consumption to Use: **Total Meter Consumption**

Consumption Period **From:** **01/2017** **To:** **12/2017**

Account Class Summaries

Account Class Code - Description	Total Billed Consumption	Total Meter Consumption	Number of Bills	Average Total Cons.	Demand Consumption	Unbilled Consumption
Range 1 From: -999999999 Range 1 To: 999999999						
C-00 - Com-Residential / Agricultural	47	47	23	8		
C-04 - Com-D.Component Part Of Tangible Personal Property	5,452	5,452	60	456		
C-06 - Com-F.Nonprofit Hospitals Blood Banks Tissue Organ	241	241	12	20		
C-07 - Com-G.Nonprofit Educational Institutions	5,126	5,126	103	510		
C-14 - Com-N.Other Allowable Deductions	9	9	2	5		
C-99 - Com-Fully Taxed	5,013	5,013	514	446		
Sub Totals for Range 1 -999999999 - 999999999:	15,888	15,888	714	1,445		

Rate Code Summaries

Rate Code - Description	Total Billed Consumption	Total Meter Consumption	Number of Bills	Average Total Cons.	Demand Consumption	Unbilled Consumption
Range 1 From: -999999999 Range 1 To: 999999999						
10 - WA Residential	110	110	21	15		
79 - WA No Charge Rate	244	244	15	21		
°^ WA Commercial	4,068	4,068	401	395		
≀ - WA Commercial - Irrigation Meter	6	6	4	2		
80NS - WA Commercial - No State Tax	13	13	13	3		
81 - WA Commercial 1"	1,396	1,396	131	126		
82 - WA Commercial 2"	10,014	10,014	107	880		
83 - WA Commercial 1.5"	12	12	10	1		
83IRR - WA Commercial 1.5" - Irrigation Meter	25	25	12	2		
Sub Totals for Range 1 -999999999 - 999999999:	15,888	15,888	714	1,445		

Read Group Summaries

Read Group Code - Description	Total Billed Consumption	Total Meter Consumption	Number of Bills	Average Total Cons.	Demand Consumption	Unbilled Consumption
Range 1 From: -999999999 Range 1 To: 999999999						
03 - Read Group: 03	50	50	24	4		
04 - Read Group: 04	1,486	1,486	168	129		
06 - Read Group: 06	143	143	14	16		
08 - Read Group: 08	5	5	5	1		
10 - Read Group: 10	80	80	12	7		
13 - Read Group: 13	628	628	122	58		
14 - Read Group: 14	39	39	20	5		
15 - Read Group: 15	444	444	17	39		
18 - Read Group: 18	185	185	12	15		
20 - Read Group: 20	6,442	6,442	109	560		
21 - Read Group: 21	6,352	6,352	201	606		
28 - Read Group: 28	31	31	7	4		
50 - Read Group: 50	3	3	3	1		
Sub Totals for Range 1 -999999999 - 999999999:	15,888	15,888	714	1,445		

Billing Cycle Summaries

Billing Cycle Code - Description	Total Billed Consumption	Total Meter Consumption	Number of Bills	Average Total Cons.	Demand Consumption	Unbilled Consumption
Range 1 From: -999999999 Range 1 To: 999999999						
01 - Cycle: 01	15,888	15,888	714	1,445		
Sub Totals for Range 1 -999999999 - 999999999:	15,888	15,888	714	1,445		

QUARTERLY WATER TOTAL REPORT FOR BETSY

City of Eudora, KS

Consumption Test Based on: **Total Consumption**

Consumption to Use: **Total Meter Consumption**

Consumption Period **From:** **01/2017** **To:** **12/2017**

Range 1 From: -999999999 Range 1 To: 999999999

Account Class: R-00 - Res-Residential / Agricultural

Service Address #	Parcel Number	Service Address	Rate Code	Total Billed Consumption	Total Meter Consumption	Bill Cnt.	Average Total Cons.	Demand Consumption	Unbilled Consump.
01-00100	01-00100	734 ASH St	10	39	39	12	3		
01-00200	01-00200	730 ASH St	10	58	58	12	5		
01-00250	01-00250	722 ASH St	10	56	56	12	5		
01-00300	01-00300	712 ASH St	10	25	25	12	2		
01-00400	01-00400	503 E 7TH	10	129	129	12	11		
01-00500	01-00500	504 E 7TH	10	14	14	12	1		
01-00600	01-00600	630 ASH St	10	34	34	9	4		
01-00700	01-00700	2202 A NORTH 1420 RD	15	79	79	12	7		
01-00800	01-00800	620 ASH St	10	28	28	12	2		
01-01000	01-01000	604 ASH St	10	52	52	12	4		
01-01100	01-01100	536 ASH St	10	20	20	12	2		
01-01300	01-01300	520 ASH St	10	49	49	12	4		
01-01500	01-01500	507 ASH St	10	39	39	11	4		
01-01600	01-01600	527 ASH St	10	12	12	10	1		
01-01800	01-01800	537 ASH St	10	137	137	12	11		
01-01900	01-01900	605 ASH St	10	91	91	12	8		
01-02000	01-02000	609 ASH St	10	146	146	12	12		
2100	01-02100	615 ASH St	10	43	43	12	4		
2200	01-02200	623 ASH St	10	74	74	12	6		
01-02300	01-02300	627 ASH St	10	25	25	12	2		
01-02400	01-02400	412 E 7TH	10	44	44	12	4		
01-02500	01-02500	415 E 7TH	10	22	22	12	2		
01-02600	01-02600	723 ASH St	10	42	42	10	4		
01-02700	01-02700	709 ASH St	10	36	36	12	3		
01-02800	01-02800	727 ASH St	10	26	26	12	2		
01-02900	01-02900	735 ASH St	10	41	41	12	3		
01-03100	01-03100	901 ASH St	10	101	101	12	8		
01-03200	01-03200	905 ASH St	10	51	51	12	4		
01-03225	01-03225	902 ASH St	10	65	65	12	5		
01-03240	01-03240	912 ASH St	10	33	33	12	3		
01-03250	01-03250	922 ASH St	10	54	54	12	5		
01-03300	01-03300	911 ASH St	10	49	49	12	4		
01-03350	01-03350	913 ASH St	10	17	17	12	1		
01-03500	01-03500	2218 N 1400 RD	15	64	64	12	5		
01-03700	01-03700	917 ASH St	10	21	21	11	2		
01-03800	01-03800	921 ASH St	10	51	51	12	4		
01-03900	01-03900	935 ASH St	10	23	23	12	2		
01-04000	01-04000	414 E 10TH	10	29	29	12	2		
01-04100	01-04100	938 BIRCH St	10	50	50	12	4		
01-04200	01-04200	930 BIRCH St	10	32	32	12	3		
01-04300	01-04300	924 BIRCH St	10	62	62	9	7		
01-04400	01-04400	918 BIRCH St	10	77	77	12	6		
01-04500	01-04500	914 BIRCH St	10	12	12	11	1		
01-04600	01-04600	910 BIRCH St	10	29	29	12	2		
01-04700	01-04700	902 BIRCH St	10	77	77	12	6		
01-05000	01-05000	730 BIRCH St	10	53	53	12	4		
5100	01-05100	722 BIRCH St	10	16	16	12	1		
01-05200	01-05200	714 BIRCH St	10	95	95	12	8		
01-05300	01-05300	403 E 7TH	10	85	85	12	7		
01-05400	01-05400	406 E 7TH	10	49	49	12	4		

Consumption Test Based on: **Total Consumption** **Consumption Period** **From:** **01/2017**

Consumption to Use: **Total Meter Consumption** **To:** **12/2017**

Service Address #	Parcel Number	Service Address	Rate Code	Total Billed Consumption	Total Meter Consumption	Bill Cnt.	Average Total Cons.	Demand Consumption	Unbilled Consu-
01-05600	01-05600	630 BIRCH St	10	24	24	12	2		
01-05700	01-05700	628 BIRCH St	10	53	53	12	4		
01-05800	01-05800	620 BIRCH St	10	26	26	12	2		
01-05900	01-05900	618 BIRCH St	10	44	44	12	4		
01-06000	01-06000	612 BIRCH St	10	58	58	12	5		
01-06100	01-06100	403 E 6TH	10	25	25	12	2		
01-06200	01-06200	402 E 6TH	10	15	15	12	1		
01-06300	01-06300	530 BIRCH St	10	88	88	12	7		
01-06400	01-06400	516 BIRCH St	10	70	70	12	6		
01-06500	01-06500	512 BIRCH St	10	48	48	11	4		
01-06600	01-06600	502 BIRCH St	10	50	50	12	4		
01-06650	01-06650	521 BIRCH St	10	44	44	12	4		
01-06700	01-06700	525 BIRCH St	10	45	45	12	4		
01-06800	01-06800	304 E 6TH	10	9	9	9	1		
01-06900	01-06900	601 BIRCH St	10	39	39	12	3		
01-07000	01-07000	611 BIRCH St	10	55	55	12	5		
01-07100	01-07100	615 BIRCH St	10	32	32	10	3		
01-07200	01-07200	623 BIRCH St	10	49	49	12	4		
01-07325	01-07325	635 BIRCH St	10	57	57	12	5		
01-07350	01-07350	639 BIRCH St	10	90	90	12	8		
01-07500	01-07500	315 E 7TH	10	58	58	12	5		
01-07600	01-07600	709 BIRCH St	10	36	36	12	3		
01-07700	01-07700	715 BIRCH St	10	23	23	11	2		
01-07800	01-07800	719 BIRCH St	10	47	47	12	4		
01-07900	01-07900	314 E 8TH	10	44	44	12	4		
02-00100	02-00100	801 BIRCH St	10	22	22	11	2		
02-00300	02-00300	815 BIRCH St	10	16	16	8	2		
02-00400	02-00400	823 BIRCH St	10	21	21	12	2		
02-00450	02-00450	831 BIRCH St	10	38	38	12	3		
02-00500	02-00500	314 E 9TH	10	84	84	12	7		
02-00650	02-00650	919 BIRCH St	11	74	74	11	7		
02-00700	02-00700	927 BIRCH St	10	21	21	12	2		
02-00800	02-00800	314 E 10TH	10	13	13	6	2		
02-00900	02-00900	938 CHURCH St	10	12	12	10	1		
02-00950	02-00950	930 CHURCH St	10	24	24	12	2		
02-01450	02-01450	918 CHURCH owner pays wt	10	17	17	11	2		
02-01600	02-01600	838 CHURCH St	10	24	24	12	2		
02-01700	02-01700	834 CHURCH St	10	21	21	12	2		
02-01800	02-01800	826 CHURCH St	10	46	46	12	4		
02-01900	02-01900	822 CHURCH St	10	32	32	12	3		
02-02000	02-02000	818 CHURCH St	10	62	62	12	5		
02-02100	02-02100	810 CHURCH St	10	100	100	12	8		
02-02200	02-02200	802 CHURCH St	10	84	84	12	7		
02-02400	02-02400	730 CHURCH St	10	67	67	12	6		
02-02500	02-02500	718 CHURCH St	10	38	38	12	3		
02-02700	02-02700	710 CHURCH St	10	78	78	12	7		
02-02800	02-02800	702 CHURCH St	10	20	20	12	2		
02-02900	02-02900	302 E 7TH	10	25	25	12	2		
02-03000	02-03200	626 CHURCH St # 5	10	7	7	7	1		
02-03200	02-03200	626 CHURCH St # 1	10	39	39	12	3		
02-03300	02-03200	626 CHURCH St # 4	10	7	7	7	1		
02-03400	02-03200	626 CHURCH St # 3	10	61	61	12	5		
02-03500	02-03200	626 CHURCH St # 2	10	36	36	12	3		
02-03600	02-03600	624 CHURCH St	10	16	16	10	2		
02-03700	02-03700	618 CHURCH St	10	14	14	12	1		
02-03800	02-03800	614 CHURCH St	10	37	37	10	4		
02-03900	02-03900	610 CHURCH St	10	9	9	9	1		
02-04000	02-04000	604 CHURCH St	10	51	51	12	4		
02-04100	02-04100	602 CHURCH St	10	51	51	12	4		
02-04200	02-04200	538 CHURCH St	10	91	91	12	8		

Consumption Test Based on: **Total Consumption** **Consumption Period** **From:** **01/2017**

Consumption to Use: **Total Meter Consumption** **To:** **12/2017**

Service Address #	Parcel Number	Service Address	Rate Code	Total Billed Consumption	Total Meter Consumption	Bill Cnt.	Average Total Cons.	Demand Consumption	Unbilled Consump.
4300	02-04300	520 CHURCH St	10	69	69	12	6		
02-04400	02-04400	601 CHURCH St	10	70	70	12	6		
02-04425	02-04425	607 CHURCH St	10	123	123	12	10		
02-04450	02-04450	613 CHURCH St	10	54	54	12	5		
02-04500	02-04500	623 CHURCH St	10	77	77	12	6		
02-04600	02-04600	625 CHURCH St	10	13	13	12	1		
02-04900	02-04900	715 CHURCH St	10	37	37	12	3		
02-05000	02-05000	719 CHURCH St	10	36	36	12	3		
02-05100	02-05100	723 CHURCH St	10	8	8	6	1		
02-05200	02-05200	731 CHURCH St	10	29	29	10	3		
02-05500	02-05500	803 CHURCH St	10	66	66	12	6		
02-05700	02-05700	811 CHURCH St	10	42	42	12	4		
02-05800	02-05800	809 CHURCH St	10	32	32	12	3		
02-06050	02-06050	823 CHURCH owner pays wt	10	15	15	8	2		
02-06400	02-06400	903 CHURCH St	10	27	27	12	2		
02-06500	02-06500	911 CHURCH St	10	46	46	12	4		
02-06800	02-06800	915 CHURCH St # WATER	10	72	72	12	6		
02-07000	02-07000	923 CHURCH St	10	41	41	12	3		
02-07200	02-07200	931 CHURCH St	10	32	32	12	3		
02-07300	02-07300	939 CHURCH St	10	6	6	6	1		
02-08300	02-08300	918 LOCUST St	10	27	27	12	2		
02-08400	02-08400	914 LOCUST St	10	74	74	12	6		
02-08500	02-08500	203 E 9TH	10	92	92	12	8		
02-08700	02-08700	207 E 9TH	10	17	17	11	2		
02-08800	02-08800	202 E 9TH	10	16	16	6	3		
02-08900	02-08900	830 LOCUST St	10	21	21	12	2		
02-09000	02-09000	826 LOCUST St	10	51	51	12	4		
02-09100	02-09100	818 LOCUST St	10	43	43	12	4		
9200	02-09200	802 LOCUST St	10	45	45	10	5		
00200	03-00200	738 LOCUST St	10	43	43	15	3		
03-00400	03-00400	726 LOCUST St	10	53	53	12	4		
03-00500	03-00500	706 LOCUST St	10	39	39	12	3		
03-00600	03-00600	203 E 7TH	10	17	17	11	2		
03-00700	03-00700	202 E 7TH	10	41	41	12	3		
03-00800	03-00800	628 LOCUST St	10	36	36	12	3		
03-00900	03-00900	626 LOCUST St	10	17	17	9	2		
03-01000	03-01000	620 LOCUST St	10	20	20	12	2		
03-01200	03-01200	616 LOCUST St	10	48	48	12	4		
03-01300	03-01300	203 E 6TH	10	19	19	12	2		
03-01400	03-01400	202 E 6TH	10	28	28	12	2		
03-01500	03-01500	112 E 6TH	10	61	61	12	5		
03-01600	03-01600	601 LOCUST St	10	108	108	12	9		
03-01700	03-01700	615 LOCUST St	10	72	72	12	6		
03-01750	03-01750	625 LOCUST St	10	36	36	12	3		
03-01800	03-01800	617 LOCUST St	10	97	97	12	8		
03-01900	03-01900	110 E 7TH	10	102	102	12	9		
03-02100	03-02100	114 E 7TH	10	255	255	12	21		
03-02200	03-02200	115 E 7TH	10	21	21	12	2		
03-02300	03-02300	711 LOCUST St	10	31	31	12	3		
03-02500	03-02500	717 LOCUST St	10	47	47	10	5		
03-02600	03-02600	719 LOCUST St	10	74	74	12	6		
03-02700	03-02700	723 LOCUST St	10	35	35	11	3		
03-02800	03-02800	725 LOCUST St	10	46	46	12	4		
03-02900	03-02900	731 LOCUST St	10	56	56	12	5		
03-03100	03-03100	115 E 8TH	10	37	37	12	3		
03-03200	03-03200	811 LOCUST St	10	78	78	12	7		
3300	03-03300	815 LOCUST St	10	43	43	12	4		
3400	03-03400	821 LOCUST St	10	49	49	12	4		
03-03500	03-03500	827 LOCUST St	10	40	40	12	3		
03-03600	03-03600	839 LOCUST St	10	45	45	12	4		

Consumption Test Based on: **Total Consumption** **Consumption Period** **From:** **01/2017**

Consumption to Use: **Total Meter Consumption** **To:** **12/2017**

Service Address #	Parcel Number	Service Address	Rate Code	Total Billed Consumption	Total Meter Consumption	Bill Cnt.	Average Total Cons.	Demand Consumption	Unbilled Consu
03-03800	03-03800	903 LOCUST St	10	54	54	12	5		
03-03900	03-03900	911 LOCUST St	10	34	34	12	3		
03-04000	03-04000	919 LOCUST St	10	27	27	12	2		
03-04200	03-04200	929 LOCUST St	10	15	15	11	1		
03-04300	03-04300	931 LOCUST St	10	7	7	7	1		
03-04900	03-04900	110 E 9TH	10	31	31	12	3		
03-05000	03-05000	830 ELM	10	63	63	12	5		
03-05100	03-05100	822 ELM	10	34	34	12	3		
03-05300	03-05300	818 ELM	10	11	11	9	1		
03-05500	03-05500	802 ELM	10	6	6	6	1		
03-05600	03-05600	102 E 8TH	10	48	48	12	4		
03-05700	03-05700	730 ELM	10	172	172	12	14		
03-05800	03-05800	726 ELM	10	76	76	12	6		
03-05900	03-05900	718 ELM	10	54	54	12	5		
03-06000	03-06000	714 ELM	10	63	63	12	5		
03-06100	03-06100	710 ELM	10	41	41	12	3		
03-06200	03-06200	103 E 7TH	10	64	64	12	5		
03-06300	03-06300	102 E 7TH	10	96	96	12	8		
03-06500	03-06500	630 ELM	10	19	19	12	2		
03-06600	03-06600	620 ELM	10	33	33	12	3		
03-06700	03-06700	612 ELM	10	45	45	12	4		
03-07025	03-07095	601 ELM APT A	10	23	23	10	2		
03-07050	03-07095	601 ELM APT B	10	26	26	12	2		
03-07075	03-07095	601 ELM APT C	10	34	34	12	3		
03-07085	03-07095	601 ELM APT D	10	24	24	12	2		
03-07100	03-07100	615 ELM	10	110	110	12	9		
03-07200	03-07200	621 ELM	10	54	54	12	5		
03-07600	03-07600	723 ELM	10	59	59	12	5		
03-07700	03-07700	729 ELM	10	32	32	12	3		
03-07800	03-07800	807 ELM	10	47	47	12	4		
03-07900	03-07900	809 ELM	10	30	30	12	3		
03-08300	03-08300	826 MAIN	80	15	15	11	1		
03-08400	03-08400	806 MAIN	10	21	21	12	2		
04-00900	04-00900	700 1/2 MAIN	80NS	27	27	12	2		
04-01700	04-01700	11 E 7TH	10	42	42	12	4		
04-03300	04-03300	817 MAIN	10	87	87	12	7		
04-03800	04-03800	915 MAIN owner pays wt	10	170	170	12	14		
04-04300	04-04300	927 MAIN	10	37	37	12	3		
04-04400	04-04400	2 W 10TH	10	34	34	12	3		
04-04700	04-04700	10 W 10TH	10	63	63	12	5		
04-05200	04-05200	930 MAPLE	10	32	32	12	3		
04-05300	04-05300	926 MAPLE	10	55	55	12	5		
04-05500	04-05500	918 MAPLE	10	18	18	12	2		
04-05600	04-05600	826 MAPLE	10	71	71	12	6		
04-05700	04-05700	818 MAPLE	10	28	28	11	3		
04-05800	04-05800	814 MAPLE	10	22	22	12	2		
04-05900	04-05900	806 MAPLE	10	40	40	12	3		
04-06000	04-06000	722 MAPLE	10	73	73	12	6		
04-06100	04-06100	718 MAPLE	10	68	68	12	6		
04-06200	04-06200	710 MAPLE	10	38	38	12	3		
04-06300	04-06300	706 MAPLE	10	14	14	12	1		
04-06400	04-06400	15 W 7TH	10	4	4	2	2		
04-06500	04-06500	11 W 7TH	10	8	8	8	1		
04-06600	04-06600	621 MAIN ST TER	10	45	45	12	4		
04-06700	04-06700	619 MAIN ST TER	10	23	23	10	2		
04-06800	04-06800	615 MAIN ST TER	10	36	36	12	3		
04-07000	04-07000	607 MAIN ST TER	10	80	80	13	6		
04-07100	04-07100	8 W 6TH ST #B	10	71	71	12	6		
04-07400	04-07400	506 MAIN	10	9	9	9	1		
04-07500	04-07500	510 MAIN	10	36	36	12	3		

Consumption Test Based on: **Total Consumption** **Consumption Period** **From:** **01/2017**

Consumption to Use: **Total Meter Consumption** **To:** **12/2017**

Service Address #	Parcel Number	Service Address	Rate Code	Total Billed Consumption	Total Meter Consumption	Bill Cnt.	Average Total Cons.	Demand Consumption	Unbilled Consump.
7600	04-07600	508 ELM	10	35	35	12	3		
05-00100	05-00100	701 MAPLE	10	31	31	2	16		
05-00200	05-00200	731 MAPLE	10	42	42	6	7		
05-00300	05-00300	739 MAPLE	10	36	36	12	3		
05-00400	05-00400	803 MAPLE	10	16	16	12	1		
05-00500	05-00500	809 MAPLE LN	10	14	14	12	1		
05-00600	05-00600	807 MAPLE LN	10	68	68	12	6		
05-00700	05-00700	805 MAPLE LN	10	16	16	12	1		
05-00800	05-00800	815 MAPLE LN	10	31	31	12	3		
05-00900	05-00900	813 MAPLE LN	10	34	34	12	3		
05-01000	05-01000	811 MAPLE LN	10	34	34	12	3		
05-01200	05-01200	817 MAPLE LN 1	10	59	59	12	5		
05-01400	05-01200	817 MAPLE LN 2	10	27	27	12	2		
05-01500	05-01200	817 MAPLE LN 3	10	25	25	12	2		
05-01800	05-01200	817 MAPLE LN 4	10	9	9	9	1		
05-02100	05-01200	817 MAPLE LN 5	10	70	70	12	6		
05-02200	05-01200	817 MAPLE LN 6	10	13	13	11	1		
05-02300	05-02300	819 MAPLE	10	41	41	12	3		
05-02400	05-02400	831 MAPLE	10	42	42	12	4		
05-02500	05-02500	839 MAPLE	10	27	27	12	2		
05-02600	05-02600	903 MAPLE	10	33	33	12	3		
05-02700	05-02700	911 MAPLE	10	78	78	12	7		
05-02800	05-02800	913 MAPLE	10	40	40	11	4		
05-02900	05-02900	919 MAPLE	10	32	32	12	3		
05-03000	05-03000	923 MAPLE	10	84	84	12	7		
05-03100	05-03100	927 MAPLE # ELECTRIC	10	10	10	3	3		
05-03150	05-03100	927 MAPLE # WATER	10	38	38	7	5		
05-03500	05-03500	114 W 10TH	10	31	31	12	3		
3600	05-03600	930 OAK	10	44	44	11	4		
03700	05-03700	918 OAK	10	102	102	12	9		
05-03900	05-03900	912 OAK	10	46	46	12	4		
05-04000	05-04000	914 OAK	10	42	42	12	4		
05-04100	05-04100	115 W 9TH	10	38	38	12	3		
05-04200	05-04200	110 W 9TH	10	28	28	12	2		
05-04300	05-04300	114 W 9TH	10	46	46	12	4		
05-04400	05-04400	202 W 9TH	10	48	48	12	4		
05-04800	05-04900	919 OAK 2	10	3	3	3	1		
05-04900	05-04900	919 OAK 1	10	35	35	12	3		
05-05000	05-05000	931 OAK	10	75	75	12	6		
05-05100	05-05100	202 W 10TH	10	22	22	12	2		
05-05200	05-05200	826 ACORN	10	42	42	12	4		
05-05300	05-05300	818 ACORN	10	46	46	12	4		
05-05400	05-05400	814 ACORN	10	23	23	12	2		
05-05500	05-05500	810 ACORN	10	81	81	12	7		
05-05600	05-05600	802 ACORN	10	55	55	11	5		
05-05700	05-05700	738 ACORN	10	50	50	12	4		
05-05800	05-05800	736 ACORN	10	13	13	9	1		
05-06000	05-06000	728 ACORN	10	38	38	13	3		
05-06100	05-06100	724 ACORN	10	48	48	12	4		
05-06300	05-06300	706 ACORN	10	33	33	12	3		
05-06400	05-06400	410 W 7TH	10	64	64	12	5		
05-06650	05-06650	707 ACORN	10	17	17	12	1		
05-06700	05-06700	717 ACORN	10	45	45	12	4		
05-06800	05-06800	723 ACORN	10	36	36	12	3		
05-06900	05-06900	727 ACORN	10	15	15	11	1		
05-07000	05-07000	735 ACORN	10	48	48	12	4		
7100	05-07100	737 ACORN	10	93	93	12	8		
07200	05-07200	803 ACORN	10	42	42	12	4		
05-07300	05-07300	809 ACORN	10	12	12	8	2		
05-07500	05-07500	827 ACORN	10	61	61	12	5		

Consumption Test Based on: **Total Consumption** **Consumption Period** **From:** **01/2017**

Consumption to Use: **Total Meter Consumption** **To:** **12/2017**

Service Address #	Parcel Number	Service Address	Rate Code	Total Billed Consumption	Total Meter Consumption	Bill Cnt.	Average Total Cons.	Demand Consumption	Unbilled Consu
05-07600	05-07600	306 W 9TH	10	30	30	12	3		
05-07700	05-07700	303 W 9TH	10	37	37	12	3		
05-07800	05-07800	315 W 9TH	10	33	33	12	3		
05-08000	05-08000	912 FIR St	10	170	170	12	14		
05-08100	05-08100	918 FIR St	10	59	59	12	5		
05-08200	05-08200	926 FIR St	10	99	99	12	8		
05-08300	05-08300	310 W 9TH	10	29	29	12	2		
05-08400	05-08400	828 FIR St	10	35	35	8	4		
05-08500	05-08500	820 FIR St	10	50	50	12	4		
05-08600	05-08600	818 FIR St	10	58	58	12	5		
05-08700	05-08700	814 FIR St	10	21	21	12	2		
05-08800	05-08800	738 FIR St	10	55	55	12	5		
05-08850	05-08850	728 FIR St	10	29	29	12	2		
05-08900	05-08900	724 FIR St	10	33	33	12	3		
05-09100	05-09100	711 FIR St	10	66	66	12	6		
06-00700	06-00700	611 OAK	10	79	79	11	7		
06-00800	06-00800	617 OAK	10	39	39	10	4		
06-00900	06-00900	619 OAK	10	26	26	12	2		
06-01100	06-01100	623 OAK	10	53	53	12	4		
06-01200	06-01200	625 OAK	10	63	63	12	5		
06-01400	06-01400	635 OAK	10	93	93	12	8		
06-01600	06-01600	934 PINE	10	9	9	9	1		
06-01700	06-01700	920 PINE	10	21	21	12	2		
06-01800	06-01800	918 PINE	10	50	50	12	4		
06-01900	06-01900	914 PINE	10	53	53	12	4		
06-02000	06-02000	906 PINE	10	46	46	12	4		
06-02100	06-02100	838 PINE	10	50	50	12	4		
06-02200	06-02200	830 PINE	10	50	50	12	4		
06-02300	06-02300	826 PINE	10	31	31	12	3		
06-02400	06-02400	820 PINE	10	25	25	12	2		
06-02500	06-02500	812 PINE	10	15	15	5	3		
06-02600	06-02600	804 PINE	10	52	52	12	4		
06-02700	06-02700	733 PINE	10	16	16	10	2		
06-02750	06-02750	734 PINE	10	52	52	12	4		
06-02800	06-02800	805 PINE	10	24	24	12	2		
06-02900	06-02900	815 PINE	10	57	57	12	5		
06-03000	06-03000	821 PINE	10	43	43	12	4		
06-03100	06-03100	837 PINE	10	12	12	11	1		
06-03150	06-03150	515 W 9TH	10	6	6	4	2		
06-03200	06-03200	903 PINE	10	30	30	12	3		
06-03250	06-03250	911 PINE	10	48	48	12	4		
06-03300	06-03300	917 PINE	10	90	90	12	8		
06-03400	06-09000	939 PINE 25	17	477	477	12	40		
06-05800	06-07400	924 WALNUT II	17	714	714	12	60		
07-00350	07-00350	1011 CHERRY	10	120	120	12	10		
07-00400	07-00400	1015 CHERRY	10	35	35	12	3		
07-00500	07-00500	1023 CHERRY	10	41	41	12	3		
07-00700	07-00700	1029 CHERRY	10	3	3	2	2		
07-00800	07-00800	1037 CHERRY	10	106	106	12	9		
07-00900	07-00900	1103 CHERRY	10	45	45	12	4		
07-01000	07-01000	1111 CHERRY	10	45	45	9	5		
07-01100	07-01100	1119 CHERRY	10	14	14	12	1		
07-01200	07-01200	1125 CHERRY	10	28	28	10	3		
07-01300	07-01300	1139 CHERRY	10	54	54	12	5		
07-01400	07-01400	1400 CEDAR	10	46	46	12	4		
07-01500	07-01500	1419 CEDAR	10	64	64	12	5		
07-01600	07-01600	1203 CHERRY	10	34	34	11	3		
07-01700	07-01700	1211 CHERRY	10	35	35	12	3		
07-01800	07-01800	1217 CHERRY	10	63	63	12	5		
07-01900	07-01900	1219 CHERRY	10	59	59	12	5		

Consumption Test Based on: **Total Consumption** **Consumption Period** **From:** **01/2017**

Consumption to Use: **Total Meter Consumption** **To:** **12/2017**

Service Address #	Parcel Number	Service Address	Rate Code	Total Billed Consumption	Total Meter Consumption	Bill Cnt.	Average Total Cons.	Demand Consumption	Unbilled Consump.
2000	07-02000	1223 CHERRY	10	20	20	12	2		
07-02100	07-02100	1229 CHERRY	10	39	39	12	3		
07-02200	07-02200	1239 CHERRY	10	56	56	12	5		
07-02300	07-02300	1303 CHERRY	10	42	42	12	4		
07-02400	07-02400	1305 CHERRY	10	28	28	12	2		
07-02500	07-02500	1311 CHERRY	10	20	20	11	2		
07-02600	07-02600	1317 CHERRY	10	27	27	12	2		
07-02700	07-02700	1323 CHERRY	10	56	56	12	5		
07-02800	07-02800	1329 CHERRY	10	51	51	12	4		
07-02900	07-02900	1335 CHERRY	10	100	100	12	8		
07-03000	07-03000	1336 CHERRY	10	41	41	9	5		
07-03100	07-03100	1328 CHERRY	10	29	29	12	2		
07-03200	07-03200	1324 CHERRY	10	21	21	12	2		
07-03300	07-03300	1316 CHERRY	10	28	28	12	2		
07-03400	07-03400	1314 CHERRY	10	38	38	12	3		
07-03500	07-03500	1304 CHERRY	10	12	12	4	3		
07-03600	07-03600	1236 CHERRY	10	42	42	9	5		
07-03700	07-03700	1230 CHERRY	10	64	64	12	5		
07-03800	07-03800	1224 CHERRY	10	58	58	12	5		
07-03900	07-03900	1216 CHERRY	10	29	29	12	2		
07-04000	07-04000	1212 CHERRY	10	21	21	12	2		
07-04100	07-04100	1204 CHERRY	10	62	62	12	5		
07-04200	07-04200	714 W 12TH	10	55	55	12	5		
07-04300	07-04300	1130 CHERRY	10	42	42	12	4		
07-04400	07-04400	1118 CHERRY	10	72	72	12	6		
07-04500	07-04500	1110 CHERRY	10	57	57	12	5		
07-04600	07-04600	1104 CHERRY	10	52	52	12	4		
07-04700	07-04700	1038 CHERRY	10	46	46	12	4		
1800	07-04800	1030 CHERRY	10	59	59	12	5		
04900	07-04900	1022 CHERRY	10	45	45	12	4		
07-05000	07-05000	1018 CHERRY	10	46	46	12	4		
07-05100	07-05100	1012 CHERRY	10	118	118	12	10		
07-05200	07-05200	1004 CHERRY	10	62	62	11	6		
07-05300	07-05300	1003 WALNUT	10	44	44	12	4		
07-05400	07-05400	1011 WALNUT	10	31	31	12	3		
07-05500	07-05500	1017 WALNUT	10	16	16	12	1		
07-05600	07-05600	1023 WALNUT	10	59	59	12	5		
07-05700	07-05700	1031 WALNUT	10	15	15	10	2		
07-05900	07-05900	1107 WALNUT	10	61	61	12	5		
07-06000	07-06000	1115 WALNUT	10	48	48	12	4		
07-06100	07-06100	1119 WALNUT	10	35	35	12	3		
07-06200	07-06200	1129 WALNUT	10	38	38	12	3		
07-06300	07-06300	700 W 12TH	10	10	10	10	1		
07-06500	07-06500	1203 WALNUT	10	57	57	12	5		
07-06600	07-06600	1211 WALNUT	10	27	27	12	2		
07-06700	07-06700	1217 WALNUT	10	107	107	12	9		
07-06800	07-06800	1225 WALNUT	10	31	31	12	3		
07-06900	07-06900	1229 WALNUT	10	97	97	12	8		
07-07000	07-07000	1235 WALNUT	10	45	45	12	4		
07-07100	07-07100	1303 WALNUT	10	39	39	12	3		
07-07200	07-07200	1311 WALNUT	10	74	74	13	6		
07-07300	07-07300	1315 WALNUT	10	58	58	12	5		
07-07350	07-07350	1106 WALNUT	10	39	39	12	3		
07-07400	07-07400	611 W 12TH	10	32	32	12	3		
07-07500	07-07500	612 W 12TH	10	37	37	12	3		
07-07600	07-07600	1130 WALNUT	10	18	18	12	2		
7800	07-07800	1118 WALNUT	10	65	65	12	5		
7900	07-07900	1112 WALNUT	10	49	49	12	4		
08-00100	08-00100	1038 WALNUT	10	57	57	12	5		
08-00200	08-00200	1036 WALNUT	10	5	5	1	5		

Consumption Test Based on: **Total Consumption** **Consumption Period** **From:** **01/2017**

Consumption to Use: **Total Meter Consumption** **To:** **12/2017**

Service Address #	Parcel Number	Service Address	Rate Code	Total Billed Consumption	Total Meter Consumption	Bill Cnt.	Average Total Cons.	Demand Consumption	Unbilled Consu
08-00300	08-00300	1022 WALNUT	10	46	46	8	6		
08-00400	08-00400	1020 WALNUT	10	15	15	8	2		
08-00500	08-00500	1018 WALNUT	10	35	35	12	3		
08-00600	08-00600	1016 WALNUT	10	53	53	12	4		
08-00700	08-00800	1001 SPRUCE 6	10	30	30	12	3		
08-00800	08-00800	1001 SPRUCE 1	10	31	31	12	3		
08-00900	08-00800	1001 SPRUCE 2	10	23	23	12	2		
08-01000	PC0000003	1001 SPRUCE 3	10	10	10	10	1		
08-01100	08-00800	1001 SPRUCE 4	10	65	65	12	5		
08-01400	08-00800	1001 SPRUCE 7	10	51	51	12	4		
08-01500	08-01500	1015 SPRUCE	10	57	57	12	5		
08-01700	08-01700	1027 SPRUCE	10	44	44	12	4		
08-01800	08-01800	1037 SPRUCE	10	23	23	12	2		
08-01900	08-01900	1103 SPRUCE	10	38	38	12	3		
08-02000	08-02000	1107 SPRUCE	10	30	30	12	3		
08-02100	08-02100	1115 SPRUCE	10	9	9	8	1		
08-02200	08-02200	1123 SPRUCE	10	15	15	10	2		
08-02300	08-02300	1135 SPRUCE	10	46	46	12	4		
08-02400	08-02400	1139 SPRUCE	10	25	25	12	2		
08-02500	08-02500	1207 SPRUCE	10	62	62	12	5		
08-02600	08-02600	1211 SPRUCE	10	23	23	12	2		
08-02700	08-02700	1227 SPRUCE	10	45	45	12	4		
08-02800	08-02800	1229 SPRUCE	10	15	15	12	1		
08-02900	08-02900	1235 SPRUCE	10	60	60	12	5		
08-03000	08-03000	1237 SPRUCE	10	57	57	12	5		
08-03100	08-03100	1301 SPRUCE	10	47	47	12	4		
08-03200	08-03200	1319 SPRUCE	10	55	55	12	5		
08-03300	08-03300	1337 SPRUCE	10	34	34	10	3		
08-03400	08-03400	1338 SPRUCE	10	47	47	12	4		
08-03450	08-03450	1326 SPRUCE	10	69	69	12	6		
08-03500	08-03500	1316 SPRUCE	10	35	35	12	3		
08-03600	08-03600	1302 WALNUT	10	9	9	8	1		
08-03700	08-03700	1238 SPRUCE	10	18	18	12	2		
08-03800	08-03800	1236 SPRUCE	10	26	26	12	2		
08-03900	08-03900	1230 SPRUCE	10	19	19	12	2		
08-04000	08-04000	1228 SPRUCE	10	41	41	12	3		
08-04100	08-04100	1222 SPRUCE	10	51	51	11	5		
08-04200	08-04200	1218 SPRUCE	10	21	21	12	2		
08-04300	08-04300	1214 SPRUCE	10	40	40	12	3		
08-04400	08-04400	1210 SPRUCE	10	44	44	12	4		
08-04500	08-04500	1202 SPRUCE	10	14	14	7	2		
08-04600	08-04600	1138 SPRUCE	10	9	9	9	1		
08-04700	08-04700	1132 SPRUCE	10	52	52	12	4		
08-04800	08-04800	1126 SPRUCE	10	22	22	12	2		
08-04900	08-04900	1120 SPRUCE	10	21	21	12	2		
08-05000	08-05000	1114 SPRUCE	10	38	38	12	3		
08-05100	08-05100	1106 SPRUCE	10	20	20	3	7		
08-05200	08-05200	1036 SPRUCE	10	61	61	12	5		
08-05300	08-05300	1030 SPRUCE	10	39	39	12	3		
08-05400	08-05400	1024 SPRUCE	10	23	23	12	2		
08-05500	08-05500	1012 SPRUCE	10	31	31	12	3		
08-05700	08-05700	1011 PINE	10	22	22	11	2		
08-05800	08-05800	1015 PINE	10	13	13	5	3		
08-05900	08-05900	1017 PINE	10	24	24	12	2		
08-06000	08-06000	1027 PINE	10	18	18	11	2		
08-06100	08-06100	1039 PINE	10	23	23	12	2		
08-06200	08-06200	1107 PINE	10	76	76	12	6		
08-06300	08-06300	1109 PINE	10	108	108	11	10		
08-06400	08-06400	1111 PINE	10	55	55	12	5		
08-06500	08-06500	1127 PINE	10	24	24	12	2		

Consumption Test Based on: **Total Consumption**

Consumption to Use: **Total Meter Consumption**

Consumption Period **From:** **01/2017** **To:** **12/2017**

Service Address #	Parcel Number	Service Address	Rate Code	Total Billed Consumption	Total Meter Consumption	Bill Cnt.	Average Total Cons.	Demand Consumption	Unbilled Consump.
5600	08-06600	1131 PINE	10	26	26	12	2		
08-06800	08-06800	1133 PINE	10	7	7	7	1		
08-06900	08-06900	1139 PINE	10	20	20	12	2		
08-07000	08-07000	1203 PINE	10	57	57	12	5		
08-07100	08-07100	1201 PINE	10	9	9	7	1		
08-07200	08-07200	1207 PINE	10	28	28	12	2		
08-07300	08-07300	1209 PINE	10	36	36	12	3		
08-07400	08-07400	1211 PINE	10	29	29	12	2		
08-07500	08-07500	1213 PINE	10	26	26	12	2		
08-07600	08-07600	1221 PINE	10	30	30	11	3		
08-07700	08-07700	1225 PINE	10	35	35	12	3		
08-07800	08-07800	410 W 12TH	10	36	36	12	3		
08-07900	08-07900	414 W 12TH	10	30	30	12	3		
08-08000	08-08000	404 W 12TH	10	65	65	12	5		
08-08100	08-08100	1130 PINE	10	47	47	12	4		
08-08200	08-08600	1116 PINE APT D	10	21	21	12	2		
08-08300	08-08600	1116 PINE APT C	10	12	12	9	1		
08-08500	08-08600	1116 PINE APT A	10	18	18	11	2		
08-08600	08-08600	1116 PINE APT B	10	25	25	12	2		
08-08700	08-08700	1114 PINE	10	11	11	9	1		
08-08800	08-08800	1106 PINE	10	23	23	12	2		
08-08900	08-08900	1102 PINE	10	27	27	12	2		
08-09000	08-09000	1034 PINE	10	182	182	12	15		
08-09100	08-09100	1026 PINE	10	37	37	12	3		
08-09300	08-09300	1022 PINE	10	3	3	3	1		
08-09400	08-09400	1014 PINE	10	49	49	9	5		
08-09500	08-09500	1006 PINE	10	42	42	12	4		
08-09600	08-09600	411 W 10TH	10	16	16	11	1		
0100	09-08500	501 E 10TH ST B29	10	11	11	9	1		
00200	09-08500	501 E 10TH ST B28	10	4	4	1	4		
09-00500	09-08500	501 E 10TH ST B27	10	16	16	12	1		
09-00600	09-08500	501 E 10TH ST B26	10	26	26	12	2		
09-00700	09-08500	501 E 10TH ST B25	10	31	31	12	3		
09-00800	09-08500	501 E 10TH ST B24	10	76	76	12	6		
09-00900	09-08500	501 E 10TH ST A8	10	53	53	12	4		
09-01000	09-08500	501 E 10TH ST A7	10	34	34	12	3		
09-01100	09-08500	501 E 10TH ST A6	10	31	31	12	3		
09-01200	09-08500	501 E 10TH ST A5	10	47	47	12	4		
09-01300	09-08500	501 E 10TH ST A4	10	14	14	11	1		
09-01400	09-08500	501 E 10TH ST A3	10	20	20	12	2		
09-01500	09-08500	501 E 10TH ST A2	10	41	41	12	3		
09-01600	09-08500	501 E 10TH ST A1	10	27	27	12	2		
09-01700	09-08500	501 E 10TH ST B16	10	20	20	10	2		
09-01800	09-08500	501 E 10TH ST A15	10	20	20	12	2		
09-01900	09-08500	501 E 10TH ST B17	10	90	90	12	8		
09-02000	09-08500	501 E 10TH ST A14	10	13	13	11	1		
09-02200	09-08500	501 E 10TH ST A13	10	19	19	12	2		
09-02300	09-08500	501 E 10TH ST B19	10	25	25	9	3		
09-02600	09-08500	501 E 10TH ST A11	10	24	24	12	2		
09-02700	09-08500	501 E 10TH ST B21	10	50	50	12	4		
09-03000	09-08500	501 E 10TH ST B22	10	29	29	12	2		
09-03100	09-08500	501 E 10TH ST A9	10	54	54	10	5		
09-03200	09-08500	501 E 10TH ST C46	10	56	56	12	5		
09-03500	09-08500	501 E 10TH ST B31	10	45	45	12	4		
09-03600	09-08500	501 E 10TH ST C44	10	37	37	12	3		
09-03700	09-08500	501 E 10TH ST B32	10	40	40	12	3		
4000	09-08500	501 E 10TH ST C42	10	23	23	9	3		
4100	09-08500	501 E 10TH ST B30	10	66	66	12	6		
09-04300	09-08500	501 E 10TH ST C41	10	49	49	12	4		
09-04400	09-08500	501 E 10TH ST B35	10	116	116	12	10		

Consumption Test Based on: **Total Consumption** **Consumption Period** **From:** **01/2017**

Consumption to Use: **Total Meter Consumption** **To:** **12/2017**

Service Address #	Parcel Number	Service Address	Rate Code	Total Billed Consumption	Total Meter Consumption	Bill Cnt.	Average Total Cons.	Demand Consumption	Unbilled Consu
09-04500	09-08500	501 E 10TH ST C40	10	21	21	6	4		
09-04800	09-08500	501 E 10TH ST C39	10	34	34	12	3		
09-04900	09-08500	501 E 10TH ST B37	10	48	48	12	4		
09-05000	09-08500	501 E 10TH ST C38	10	124	124	12	10		
09-05100	09-08500	501 E 10TH ST C47	10	43	43	10	4		
09-05200	09-08500	501 E 10TH ST D76	10	24	24	12	2		
09-05300	09-08500	501 E 10TH ST C48	10	33	33	11	3		
09-05500	09-08500	501 E 10TH ST D75	10	12	12	5	2		
09-05600	09-08500	501 E 10TH ST D74	10	45	45	12	4		
09-05800	09-08500	501 E 10TH ST D73	10	79	79	12	7		
09-05900	09-08500	501 E 10TH ST C50	10	43	43	12	4		
09-06100	09-08500	501 E 10TH ST C51	10	76	76	12	6		
09-06200	09-08500	501 E 10TH ST D71	10	34	34	12	3		
09-06300	09-08500	501 E 10TH ST C52	10	37	37	12	3		
09-06500	09-08500	501 E 10TH ST C53	10	28	28	12	2		
09-06600	09-08500	501 E 10TH ST D70	10	37	37	12	3		
09-06700	09-08500	501 E 10TH ST D69	10	55	55	12	5		
09-06800	09-08500	501 E 10TH ST C54	10	114	114	12	10		
09-06900	09-08500	501 E 10TH ST D68	10	16	16	11	1		
09-07000	09-08500	501 E 10TH ST C55	10	47	47	11	4		
09-07100	09-08500	501 E 10TH ST D67	10	75	75	12	6		
09-07200	09-08500	501 E 10TH ST C56	10	5	5	5	1		
09-07500	09-08500	501 E 10TH ST C57	10	24	24	9	3		
09-07600	09-08500	501 E 10TH ST C58	10	15	15	10	2		
09-07700	09-08500	501 E 10TH ST D65	10	33	33	12	3		
09-07800	09-08500	501 E 10TH ST D64	10	87	87	12	7		
09-08000	09-08500	501 E 10TH ST D63	10	23	23	12	2		
09-08100	09-08500	501 E 10TH ST D62	10	93	93	12	8		
09-08300	09-08500	501 E 10TH ST D61	10	8	8	8	1		
09-08400	09-08500	501 E 10TH ST D60	10	28	28	12	2		
09-08500	09-08500	501 E 10TH ST D59	10	52	52	12	4		
10-00300	10-00300	1011 FIR St	10	6	6	6	1		
10-00400	10-00400	1015 FIR St	10	25	25	12	2		
10-00500	10-00500	1023 FIR St	10	89	89	12	7		
10-00600	10-00600	1031 FIR St	10	49	49	12	4		
10-00700	10-00700	1039 FIR St	10	32	32	12	3		
10-00800	10-00800	1103 FIR St	10	31	31	12	3		
10-00900	10-00900	1107 FIR St	10	40	40	12	3		
10-01000	10-01000	1117 FIR St	10	62	62	12	5		
10-01100	10-01100	1108 FIR St	10	31	31	12	3		
10-01200	10-01200	1106 FIR St	10	16	16	12	1		
10-01300	10-01300	1104 FIR St	10	11	11	9	1		
10-01500	10-01500	1100 FIR St	10	30	30	12	3		
10-01600	10-01600	304 W 11TH	10	58	58	12	5		
10-01700	10-01700	1038 FIR St	10	53	53	12	4		
10-01800	10-01800	1030 FIR St	10	37	37	12	3		
10-01900	10-01900	1022 FIR St	10	37	37	12	3		
10-02000	10-02000	1014 FIR St	10	37	37	9	4		
10-02100	10-02100	1010 FIR St	10	15	15	12	1		
10-02200	10-02200	1006 FIR St	10	31	31	11	3		
10-02300	10-02300	1000 FIR St	10	129	129	12	11		
10-02400	10-02400	307 W 10TH	10	44	44	12	4		
10-02600	10-02600	1013 ACORN DR	10	46	46	12	4		
10-02700	10-02700	1021 ACORN DR	10	41	41	10	4		
10-02800	10-02800	1025 ACORN DR	10	16	16	12	1		
10-03000	10-03000	1018 ACORN	10	67	67	12	6		
10-03100	10-03100	1014 ACORN DR	10	55	55	12	5		
10-03200	10-03200	1004 ACORN	10	64	64	12	5		
10-03800	10-03800	1027 MAPLE	10	83	83	12	7		
10-04400	10-04400	1031 MAPLE	10	69	69	12	6		

Consumption Test Based on: **Total Consumption** **Consumption Period** **From:** **01/2017**

Consumption to Use: **Total Meter Consumption** **To:** **12/2017**

Service Address #	Parcel Number	Service Address	Rate Code	Total Billed Consumption	Total Meter Consumption	Bill Cnt.	Average Total Cons.	Demand Consumption	Unbilled Consump.
,500	10-04500	1035 MAPLE	10	2	2	1	2		
10-04900	10-04900	1106 OAK	10	45	45	12	4		
10-05000	10-05000	1118 OAK	10	24	24	10	2		
10-05100	10-05100	1126 OAK	10	8	8	8	1		
10-05200	10-05200	1132 OAK	10	63	63	11	6		
10-05300	10-05300	1134 OAK	10	39	39	11	4		
10-05400	10-05400	1138 OAK	10	5	5	5	1		
10-05500	10-05500	1139 OAK	10	67	67	12	6		
10-05560	10-05560	1125 OAK	10	42	42	9	5		
10-05590	10-05590	1131 OAK	10	64	64	12	5		
10-06300	10-06300	203 W 11TH	10	49	49	12	4		
10-06400	10-06400	204 W 11TH	10	55	55	12	5		
10-06500	10-06500	211 W 11TH	10	46	46	12	4		
10-06600	10-06600	1112 ACORN	10	59	59	12	5		
10-06700	10-06700	1120 ACORN	10	14	14	12	1		
10-06900	PC0000001	210 W 12TH	10	20	20	11	2		
10-07100	10-07100	1139 ACORN	10	14	14	10	1		
10-07150	10-07150	1131 ACORN	10	74	74	12	6		
10-07200	10-07200	1203 ACORN	10	44	44	11	4		
10-07300	10-07300	315 W 12TH	10	23	23	12	2		
10-07400	10-07400	1213 ACORN	10	29	29	12	2		
10-07500	10-07500	1221 ACORN	10	76	76	12	6		
10-07600	10-07600	1229 ACORN	10	59	59	12	5		
10-07700	10-07700	1235 ACORN	10	83	83	12	7		
10-07800	10-07800	310 W 13TH	10	51	51	12	4		
10-07900	10-07900	1304 FIR St	10	35	35	12	3		
10-08000	10-08000	1312 FIR St	10	45	45	12	4		
10-08100	10-08100	1320 FIR St	10	115	115	12	10		
:200	10-08200	1328 FIR St	10	33	33	12	3		
10-08300	10-08300	1336 FIR St	10	65	65	12	5		
10-08400	10-08400	1339 FIR St	10	71	71	12	6		
10-08500	10-08500	1327 FIR St	10	47	47	12	4		
10-08600	10-08600	1319 FIR St	10	63	63	12	5		
10-08700	10-08700	1313 FIR St	10	133	133	12	11		
10-08800	10-08800	1303 FIR St	10	52	52	12	4		
10-08900	10-08900	1404 FIR St	10	64	64	12	5		
10-09200	10-09200	1424 FIR St	10	72	72	12	6		
10-09300	10-09300	1430 FIR St	10	62	62	12	5		
10-09400	10-09400	1438 FIR St	10	32	32	12	3		
10-09500	10-09500	1435 ACORN	10	50	50	12	4		
10-09600	10-09600	1429 ACORN	10	51	51	12	4		
10-09700	10-09700	1423 ACORN	10	28	28	12	2		
10-09800	10-09800	1417 ACORN	10	60	60	12	5		
10-09900	10-09900	1411 ACORN	10	32	32	8	4		
10-10000	10-10000	1403 ACORN	10	88	88	12	7		
10-10100	10-10100	1335 ACORN	10	43	43	12	4		
10-10200	10-10200	1327 ACORN	10	18	18	12	2		
10-10300	10-10300	1321 ACORN	10	59	59	12	5		
10-10400	10-10400	1313 ACORN	10	56	56	12	5		
10-10500	10-10500	1305 ACORN	10	55	55	12	5		
11-00100	11-00100	1 SHARPS CT	10	96	96	12	8		
11-00200	11-00200	2 SHARPS CT	10	5	5	4	1		
11-00300	11-00300	3 SHARPS CT	10	32	32	12	3		
11-00400	11-00400	4 SHARPS CT	10	33	33	12	3		
11-00500	11-00500	5 SHARPS CT	10	51	51	12	4		
11-00600	11-00600	6 SHARPS CT	10	61	61	12	5		
0700	11-00700	7 STEVENS RD	10	43	43	12	4		
0800	11-00800	8 STEVENS RD	10	61	61	12	5		
11-00900	11-00900	9 STEVENS RD	10	23	23	12	2		
11-01000	11-01000	10 STEVENS RD	10	48	48	12	4		

Consumption Test Based on: **Total Consumption** **Consumption Period** **From:** **01/2017**

Consumption to Use: **Total Meter Consumption** **To:** **12/2017**

Service Address #	Parcel Number	Service Address	Rate Code	Total Billed Consumption	Total Meter Consumption	Bill Cnt.	Average Total Cons.	Demand Consumption	Unbilled Consu
11-01100	11-01100	11 ITHICA CT	10	20	20	12	2		
11-01200	11-01200	12 ITHICA CT	10	15	15	12	1		
11-01300	11-01300	13 ITHICA CT	10	30	30	12	3		
11-01400	11-01400	14 ITHICA CT	10	19	19	11	2		
11-01500	11-01500	15 ITHICA CT	10	43	43	12	4		
11-01600	11-01600	16 ITHICA CT	10	64	64	12	5		
11-01700	11-01700	17 ITHICA CT	10	37	37	12	3		
11-01800	11-01800	18 ITHICA CT	10	33	33	12	3		
11-01900	11-01900	19 ITHICA	10	62	62	12	5		
11-02000	11-02000	20 ITHICA CT	10	36	36	12	3		
11-02100	11-02100	21 ITHICA CT	10	41	41	12	3		
11-02200	11-02200	22 BROWNING CT	10	72	72	12	6		
11-02300	11-02300	23 BROWNING CT	10	104	104	12	9		
11-02400	11-02400	24 BROWNING CT	10	28	28	12	2		
11-02500	11-02500	25 BROWNING CT	10	47	47	12	4		
11-02600	11-02600	26 BROWNING CT	10	47	47	12	4		
11-02700	11-02700	27 BROWNING CT	10	57	57	12	5		
11-02800	11-02800	28 BROWNING CT	10	16	16	12	1		
11-02900	11-02900	29 BROWNING CT	10	45	45	12	4		
11-03000	11-03000	30 BROWNING CT	10	45	45	12	4		
11-03100	11-03100	31 BROWNING CT	10	33	33	12	3		
11-03200	11-03200	32 BROWNING CT	10	45	45	12	4		
11-03300	11-03300	33 BROWNING CT	10	152	152	12	13		
11-03400	11-03400	34 BROWNING CT	10	87	87	12	7		
11-03500	11-03500	35 BROWNING CT	10	45	45	12	4		
11-03600	11-03600	36 BROWNING CT	10	33	33	12	3		
11-03700	11-03700	37 BROWNING CT	10	64	64	12	5		
11-03800	11-03800	49 COLT	10	64	64	12	5		
11-03900	11-03900	48 COLT TER	10	40	40	12	3		
11-04000	11-04000	47 COLT TER	10	46	46	12	4		
11-04100	11-04100	46 COLT	10	39	39	12	3		
11-04200	11-04200	45 COLT TER	10	34	34	12	3		
11-04300	11-04300	44 STEVENS RD	10	73	73	12	6		
11-04500	11-04500	42 STEVENS Rd	10	31	31	12	3		
11-04600	11-04600	41 STEVENS RD	10	63	63	12	5		
11-04700	11-04700	40 STEVENS RD	10	47	47	12	4		
11-04800	11-04800	39 STEVENS RD	10	64	64	12	5		
11-04900	11-04900	38 STEVENS RD	10	15	15	11	1		
11-05000	11-05000	67 SAVAGE TER	10	15	15	12	1		
11-05100	11-05100	66 SAVAGE TER	10	40	40	12	3		
11-05200	11-05200	65 SAVAGE TER	10	10	10	8	1		
11-05300	11-05300	64 SAVAGE TER	10	61	61	12	5		
11-05400	11-05400	63 SAVAGE TER	10	53	53	12	4		
11-05500	11-05500	62 SAVAGE TER	10	81	81	12	7		
11-05600	11-05600	61 SAVAGE TER	10	46	46	12	4		
11-05700	11-05700	60 SAVAGE TER	10	41	41	12	3		
11-05800	11-05800	59 SAVAGE TER	10	56	56	12	5		
11-05900	11-05900	58 STEVENS RD	10	60	60	12	5		
11-06000	11-06000	57 STEVENS RD	10	66	66	12	6		
11-06050	11-06050	55 STEVENS Rd	10	26	26	12	2		
11-06075	11-06075	54 STEVENS Rd	10	13	13	12	1		
11-06085	11-06085	56 STEVENS RD	10	10	10	9	1		
11-06100	11-06100	53 STEVENS Rd	10	30	30	12	3		
11-06200	11-06200	52 STEVENS RD	10	103	103	12	9		
11-06250	11-06250	75 STEVENS RD	10	72	72	12	6		
11-06300	11-06300	77 STEVENS RD	10	26	26	12	2		
11-06400	11-06400	74 STEVENS Rd	10	42	42	12	4		
11-06500	11-06500	71 WINCHESTER RD	10	47	47	12	4		
11-06550	11-06550	72 WINCHESTER	10	66	66	12	6		
11-06600	11-06600	70 STEVENS RD	10	33	33	12	3		

Consumption Test Based on: **Total Consumption** **Consumption Period** **From:** **01/2017**

Consumption to Use: **Total Meter Consumption** **To:** **12/2017**

Service Address #	Parcel Number	Service Address	Rate Code	Total Billed Consumption	Total Meter Consumption	Bill Cnt.	Average Total Cons.	Demand Consumption	Unbilled Consump.
650	11-06650	69 WINCHESTER	10	89	89	12	7		
11-06700	11-06700	1375 E 2100 RD	15	53	53	12	4		
11-06800	11-06800	68 STEVENS Rd	10	42	42	12	4		
11-06850	11-06850	2096 N 1369 RD	10	69	69	12	6		
12-00100	12-00100	1204 ACORN	10	39	39	12	3		
12-00200	12-00200	1212 ACORN	10	42	42	12	4		
12-00300	12-00300	1220 ACORN	10	61	61	12	5		
12-00400	12-00400	1230 ACORN	10	29	29	12	2		
12-00500	12-00500	1238 ACORN	10	42	42	12	4		
12-00600	12-00600	1304 ACORN	10	39	39	12	3		
12-00800	12-00800	1316 ACORN	10	34	34	12	3		
12-00900	12-00900	1330 ACORN	10	35	35	12	3		
12-01000	12-01000	215 W 14TH	10	42	42	12	4		
12-01100	12-01100	1418 ACORN	10	65	65	12	5		
12-01200	12-01200	1424 ACORN	10	8	8	8	1		
12-01300	12-01300	1430 ACORN	10	79	79	12	7		
12-01400	12-01400	1438 ACORN	10	31	31	12	3		
12-01500	12-01500	203 W 15TH	10	38	38	12	3		
12-01550	12-01550	115 W 15TH	10	44	44	12	4		
12-01560	12-01560	111 W 15TH	10	94	94	12	8		
12-01580	12-01580	101 W 15TH ST	10	27	27	12	2		
12-01600	12-01600	1407 OAK	10	42	42	12	4		
12-01700	12-01700	1403 OAK	10	35	35	12	3		
12-01800	12-01800	202 W 14TH	10	15	15	12	1		
12-01900	12-01900	1327 OAK	10	48	48	12	4		
12-02000	12-02000	1321 OAK	10	44	44	12	4		
12-02100	12-02100	1311 OAK	10	11	11	11	1		
12-02200	12-02200	1305 OAK	10	34	34	12	3		
300	12-02300	202 W 13TH	10	53	53	12	4		
12-02400	12-02400	1229 OAK	10	29	29	12	2		
12-02500	12-02500	1221 OAK	10	47	47	12	4		
12-02600	12-02600	1213 OAK	10	50	50	12	4		
12-02700	12-02700	1205 OAK	10	100	100	12	8		
12-02800	12-02800	1202 OAK	10	50	50	12	4		
12-02900	12-02900	1212 OAK	10	47	47	12	4		
12-03100	12-03100	1228 OAK	10	40	40	12	3		
12-03200	12-03200	1234 OAK	10	25	25	12	2		
12-03300	12-03300	1306 OAK	10	49	49	12	4		
12-03400	12-03400	1314 OAK	10	62	62	12	5		
12-03500	12-03500	1320 OAK	10	41	41	12	3		
12-03600	12-03600	1328 OAK	10	60	60	12	5		
12-03700	12-03700	1327 MAPLE	10	26	26	12	2		
12-03900	12-03900	1321 MAPLE	10	63	63	12	5		
12-04000	12-04000	1315 MAPLE	10	61	61	12	5		
12-04100	12-04100	1305 MAPLE	10	19	19	12	2		
12-04200	12-04200	1235 MAPLE	10	62	62	12	5		
12-04300	12-04300	1227 MAPLE	10	67	67	12	6		
12-04400	12-04400	1219 MAPLE	10	36	36	12	3		
12-04500	12-04500	1211 MAPLE	10	29	29	12	2		
12-04600	12-04600	1205 MAPLE	10	42	42	12	4		
12-04700	12-04700	1139 MAPLE	10	34	34	12	3		
12-04800	12-04800	1135 MAPLE	10	50	50	12	4		
12-04900	12-04900	1129 MAPLE	10	72	72	12	6		
12-05100	12-05100	1136 MAPLE	10	62	62	12	5		
12-05200	12-05200	1204 MAPLE	10	35	35	12	3		
12-05300	12-05300	1214 MAPLE	10	50	50	12	4		
5400	12-05400	1220 MAPLE	10	93	93	12	8		
05500	12-05500	1228 MAPLE	10	44	44	12	4		
12-05600	12-05600	1238 MAPLE	10	14	14	12	1		
12-05700	12-05700	1302 MAPLE	10	48	48	12	4		

Consumption Test Based on: **Total Consumption** **Consumption Period** **From:** **01/2017**

Consumption to Use: **Total Meter Consumption** **To:** **12/2017**

Service Address #	Parcel Number	Service Address	Rate Code	Total Billed Consumption	Total Meter Consumption	Bill Cnt.	Average Total Cons.	Demand Consumption	Unbilled Const
12-05800	12-05800	1312 MAPLE	10	65	65	12	5		
12-05900	12-05900	1320 MAPLE	10	38	38	12	3		
12-06000	12-06000	1330 MAPLE	10	38	38	12	3		
12-06200	12-06200	1404 MAPLE	10	42	42	12	4		
12-06300	12-06300	1412 MAPLE	10	21	21	12	2		
12-06400	12-06400	1420 MAPLE	10	80	80	12	7		
12-06410	12-06410	1428 MAPLE	10	11	11	10	1		
12-06500	12-06500	1438 MAPLE	10	10	10	7	1		
12-06800	12-06800	1439 MAIN	10	38	38	11	3		
12-06900	12-06900	1425 MAIN	10	36	36	12	3		
12-07000	12-07000	1421 MAIN	10	151	151	12	13		
12-07100	12-07100	1411 MAIN	10	81	81	12	7		
12-07200	12-07200	1401 MAIN	10	49	49	12	4		
12-07300	12-07300	2 W 14TH	10	66	66	12	6		
12-07500	12-07500	1329 MAIN	10	40	40	12	3		
12-07600	12-07600	1321 MAIN	10	48	48	12	4		
12-07700	12-07700	1313 MAIN	10	38	38	11	3		
12-07800	12-07800	5 W 13TH	10	49	49	12	4		
12-07900	12-07900	1235 MAIN	10	80	80	12	7		
12-08000	12-08000	1227 MAIN	10	60	60	12	5		
12-08100	12-08100	1223 MAIN	10	33	33	12	3		
12-08200	12-08200	1211 MAIN	10	41	41	12	3		
12-08300	12-08300	1201 MAIN	10	73	73	12	6		
12-08400	12-08400	102 W 15TH	10	19	19	11	2		
12-08500	12-08500	104 W 15TH	10	13	13	11	1		
12-08600	12-08600	108 W 15TH	10	30	30	11	3		
12-08700	12-08700	110 W 15TH	10	25	25	12	2		
12-08800	12-08800	114 W 15TH	10	23	23	12	2		
12-08900	12-08900	116 W 15TH	10	14	14	12	1		
13-00100	13-00100	1135 MAIN	10	24	24	12	2		
13-00200	13-00200	1127 MAIN	10	28	28	12	2		
13-00400	13-00400	11 W 11TH	10	33	33	4	8		
13-00500	13-00500	1103 MAPLE	10	85	85	12	7		
13-00750	13-00750	1026 MAPLE owner pays wt	10	14	14	12	1		
13-01000	13-01000	1010 MAPLE	10	56	56	12	5		
13-01200	13-01200	15 W 10TH	10	25	25	12	2		
13-01700	13-01700	1007 MAIN	10	37	37	11	3		
13-01800	13-01800	1015 MAIN	10	10	10	5	2		
13-01900	13-01900	1023 MAIN	10	25	25	11	2		
13-02000	13-02000	1031 MAIN	10	49	49	12	4		
13-02100	13-02100	1039 MAIN	10	68	68	12	6		
13-02400	13-02400	4 E 12TH	10	50	50	12	4		
13-02500	13-02500	1128 MAIN	10	14	14	11	1		
13-02600	13-02600	1106 MAIN	10	39	39	12	3		
13-02700	13-02700	1102 MAIN	10	43	43	12	4		
13-02800	13-02800	1038 MAIN	10	24	24	12	2		
13-02900	13-02900	1030 MAIN	10	30	30	12	3		
13-03000	13-03000	1022 MAIN	10	38	38	13	3		
13-03100	13-03100	1014 MAIN	10	45	45	12	4		
13-03200	13-03200	1006 MAIN	10	16	16	12	1		
13-03250	13-03250	1000 MAIN	10	44	44	12	4		
13-03300	13-03300	1001 ELM	10	23	23	12	2		
13-03400	13-03400	1003 ELM	10	43	43	12	4		
13-03500	13-03500	1015 ELM	10	76	76	12	6		
13-03600	13-03600	1021 ELM	10	38	38	12	3		
13-03700	13-03700	1023 ELM	10	49	49	12	4		
13-03800	13-03800	1029 ELM	10	12	12	10	1		
13-04000	13-04000	1035 ELM	10	74	74	12	6		
13-04100	13-04100	1101 ELM	10	39	39	12	3		
13-04200	13-04200	1105 ELM	10	12	12	11	1		

Consumption Test Based on: **Total Consumption** **Consumption Period** **From:** **01/2017**

Consumption to Use: **Total Meter Consumption** **To:** **12/2017**

Service 'ress #	Parcel Number	Service Address	Rate Code	Total Billed Consumption	Total Meter Consumption	Bill Cnt.	Average Total Cons.	Demand Consumption	Unbilled Consump.
4300	13-04300	1115 ELM	10	38	38	11	3		
13-04350	13-04350	1125 ELM	10	46	46	12	4		
13-04400	13-04400	1131 ELM	10	71	71	12	6		
13-04500	13-04500	1202 MAIN	10	37	37	12	3		
13-04600	13-04600	1204 MAIN	10	67	67	12	6		
13-04700	13-04700	1210 MAIN	10	15	15	12	1		
13-04900	13-04900	1212 MAIN	10	23	23	12	2		
13-05200	13-05200	1216 MAIN	10	11	11	10	1		
13-05300	13-05300	1218 MAIN	10	14	14	11	1		
13-05400	13-05400	1224 MAIN	10	33	33	10	3		
13-05500	13-05500	1222 MAIN	10	63	63	11	6		
13-05600	13-05600	1228 MAIN	10	59	59	12	5		
13-05700	13-05700	1236 MAIN	10	73	73	12	6		
13-05800	13-05800	1300 MAIN	10	87	87	12	7		
13-05900	13-05900	1312 MAIN	10	9	9	8	1		
13-06100	13-06100	1322 MAIN	10	36	36	12	3		
13-06400	13-06400	1338 MAIN	10	84	84	12	7		
13-06500	13-06500	1402 MAIN	10	90	90	12	8		
13-06600	13-06600	1414 MAIN	10	49	49	12	4		
13-06700	13-06700	1420 MAIN	10	63	63	12	5		
13-06800	13-06800	1430 MAIN	10	21	21	12	2		
13-06900	13-06900	1438 MAIN	10	30	30	11	3		
13-07000	13-07000	1502 MAIN	10	72	72	12	6		
13-07100	13-07100	1503 ELM	10	59	59	12	5		
13-07300	13-07300	1511 ELM	10	63	63	12	5		
13-07400	13-07400	1523 ELM	10	23	23	12	2		
13-07500	13-07500	1533 ELM	10	73	73	12	6		
13-08000	13-08000	1639 ELM	10	23	23	12	2		
3010	13-08010	114 LAKEVIEW LN	10	4	4	2	2		
13-08020	13-08020	110 LAKEVIEW LN	10	70	70	12	6		
13-08030	13-08030	106 LAKEVIEW LN	10	150	150	12	13		
13-08040	13-08040	102 LAKEVIEW LN	11	206	206	12	17		
13-08050	13-08050	103 LAKEVIEW LN	10	220	220	12	18		
13-08060	13-08060	107 LAKEVIEW LN	10	110	110	12	9		
13-08070	13-08070	113 LAKEVIEW LN	10	228	228	12	19		
13-08100	13-08100	1623 ELM	10	100	100	12	8		
13-08200	13-08200	1601 ELM	10	81	81	12	7		
13-08300	13-08300	1731 ELM	10	67	67	12	6		
13-08350	13-08350	104 W18TH	10	83	83	12	7		
13-08400	13-08400	1609 ELM	10	83	83	13	6		
13-08500	13-08500	112 W 18TH	10	60	60	12	5		
13-08550	13-08550	108 W 18TH	10	222	222	12	19		
13-08580	13-08580	545 W 20TH	10	59	59	12	5		
13-08590	13-08590	541 W 20TH	10	48	48	9	5		
13-09400	13-09400	1508 ELM	10	12	12	11	1		
13-09500	13-09500	1504 ELM	10	29	29	12	2		
13-09700	13-09700	1429 ELM	10	45	45	11	4		
13-09800	13-09800	1427 ELM	10	56	56	12	5		
13-09900	13-09900	1419 ELM	10	73	73	12	6		
13-10000	13-10000	1415 ELM	10	40	40	12	3		
13-10100	13-10100	1411 ELM	10	24	24	11	2		
13-10200	13-10200	1401 ELM	10	48	48	12	4		
13-10300	13-10300	1339 ELM	10	20	20	12	2		
13-10400	13-10400	1331 ELM	10	56	56	12	5		
13-10500	13-10500	1327 ELM	10	74	74	12	6		
13-10600	13-10600	1321 ELM	10	23	23	12	2		
1700	13-10700	1307 ELM	10	31	31	12	3		
10800	13-10800	1301 ELM	10	69	69	12	6		
14-00100	14-00100	1201 ELM	10	16	16	12	1		
14-00200	14-00200	1209 ELM	10	26	26	12	2		

Consumption Test Based on: **Total Consumption** **Consumption Period** **From:** **01/2017**

Consumption to Use: **Total Meter Consumption** **To:** **12/2017**

Service Address #	Parcel Number	Service Address	Rate Code	Total Billed Consumption	Total Meter Consumption	Bill Cnt.	Average Total Cons.	Demand Consumption	Unbilled Consi
14-00400	14-00400	1211 ELM	10	49	49	12	4		
14-00500	14-00500	1215 ELM	10	41	41	12	3		
14-00600	14-00600	1219 ELM	10	54	54	12	5		
14-00700	14-00700	1227 ELM	10	71	71	12	6		
14-00800	14-00800	1235 ELM	10	42	42	12	4		
14-00900	14-00900	1338 ELM	10	55	55	12	5		
14-01000	14-01000	1322 ELM	10	33	33	12	3		
14-01100	14-01100	1312 ELM	10	30	30	12	3		
14-01200	14-01200	1310 ELM	10	38	38	12	3		
14-01300	14-01300	1302 ELM	10	27	27	12	2		
14-01400	14-01400	1234 ELM	10	39	39	11	4		
14-01500	14-01500	1230 ELM	10	39	39	12	3		
14-01600	14-01600	1224 ELM	10	41	41	10	4		
14-01700	14-01700	1218 ELM	10	47	47	12	4		
14-01800	14-01800	1212 ELM	10	37	37	12	3		
14-01900	14-01900	1210 ELM	10	26	26	12	2		
14-02000	14-02000	103 E 12TH	10	42	42	12	4		
14-02100	14-02100	102 E 12TH	10	40	40	12	3		
14-02200	14-02200	1120 ELM	10	106	106	12	9		
14-02300	14-02300	1118 ELM	10	43	43	12	4		
14-02400	14-02400	1110 ELM	10	16	16	8	2		
14-02500	14-02500	1100 ELM	10	11	11	10	1		
14-02700	14-02700	1111 LOCUST St	10	38	38	12	3		
14-02800	14-02800	1121 LOCUST St	10	87	87	12	7		
14-02900	14-02900	1127 LOCUST St	10	26	26	12	2		
14-03000	14-03000	1135 LOCUST St	10	45	45	12	4		
14-03100	14-03100	1201 LOCUST St	10	70	70	12	6		
14-03200	14-03200	1211 LOCUST St	10	26	26	12	2		
14-03300	14-03300	1219 LOCUST St	10	32	32	12	3		
14-03500	14-03500	1239 LOCUST St	10	24	24	12	2		
14-03600	14-03600	1305 LOCUST St	10	16	16	7	2		
14-03700	14-03700	1309 LOCUST St	10	30	30	12	3		
14-03800	14-03800	1317 LOCUST St	10	58	58	12	5		
14-03900	14-03900	1321 LOCUST St	10	49	49	12	4		
14-04000	14-04000	1329 LOCUST St	10	61	61	12	5		
14-04100	14-04100	1339 LOCUST St	10	46	46	12	4		
14-04200	14-04200	1236 LOCUST St	10	40	40	12	3		
14-04300	14-04300	1228 LOCUST St	10	52	52	12	4		
14-04400	14-04400	1220 LOCUST St	10	37	37	12	3		
14-04500	14-04500	1214 LOCUST St	10	35	35	12	3		
14-04600	14-04600	1202 LOCUST St	10	59	59	12	5		
14-04700	14-04700	1134 LOCUST St	10	10	10	6	2		
14-04800	14-04800	1128 LOCUST St	10	74	74	12	6		
14-04900	14-04900	1120 LOCUST St	10	20	20	12	2		
14-05000	14-05000	1110 LOCUST St	10	38	38	12	3		
14-05100	14-05100	1106 LOCUST St	10	23	23	12	2		
14-05200	14-05200	210 E 11TH	10	30	30	12	3		
14-05300	14-05300	202 E 11TH	10	31	31	12	3		
14-05400	14-05400	1034 LOCUST St	10	53	53	12	4		
14-05500	14-05500	1024 LOCUST St	10	25	25	8	3		
14-05600	14-05600	1022 LOCUST St	10	54	54	11	5		
14-05700	14-05700	1014 LOCUST St	10	23	23	12	2		
14-05800	14-05800	1010 LOCUST St	10	22	22	12	2		
14-06200	14-06200	1005 CHURCH St	10	108	108	12	9		
14-06300	14-06300	1005 1/2 CHURCH St	10	8	8	8	1		
14-06400	14-06400	1011 CHURCH St	10	25	25	12	2		
14-06500	14-06500	1019 CHURCH St	10	27	27	12	2		
14-06600	14-06600	1023 CHURCH St	10	74	74	12	6		
14-06700	14-06700	1039 CHURCH St	10	16	16	12	1		
14-06800	14-06800	1103 CHURCH St	10	11	11	10	1		

Consumption Test Based on: **Total Consumption**

Consumption to Use: **Total Meter Consumption**

Consumption Period **From:** **01/2017** **To:** **12/2017**

Service ress #	Parcel Number	Service Address	Rate Code	Total Billed Consumption	Total Meter Consumption	Bill Cnt.	Average Total Cons.	Demand Consumption	Unbilled Consump.
,000	14-07000	1125 CHURCH St	10	18	18	12	2		
14-07100	14-07100	1127 CHURCH St	10	65	65	12	5		
14-07200	14-07200	1135 CHURCH St	10	60	60	12	5		
14-07300	14-07300	1203 CHURCH St	10	2	2	2	1		
14-07400	14-07400	1211 CHURCH St	10	52	52	12	4		
14-07500	14-07500	1209 CHURCH St	10	80	80	12	7		
14-07600	14-07600	1219 CHURCH St	10	46	46	12	4		
14-07700	14-07700	1239 CHURCH St	10	38	38	12	3		
14-07800	14-08900	1200 CHURCH St # 8	10	22	22	11	2		
14-07900	14-08900	1200 CHURCH St # 7	10	16	16	10	2		
14-08100	14-08900	1200 CHURCH St # 6	10	47	47	12	4		
14-08200	14-08900	1200 CHURCH St # 5	10	35	35	12	3		
14-08300	14-08900	1200 CHURCH St # 4	10	26	26	9	3		
14-08500	14-08900	1200 CHURCH St # 3	10	24	24	11	2		
14-08700	14-08900	1200 CHURCH St # 2	10	36	36	12	3		
14-08800	14-08900	1200 CHURCH St # 1	10	33	33	12	3		
14-09000	14-09000	1138 CHURCH St	10	43	43	12	4		
14-09100	14-09100	1128 CHURCH St	10	1	1	1	1		
14-09200	14-09200	1122 CHURCH St	10	10	10	10	1		
14-09400	14-09400	1112 CHURCH St	10	20	20	11	2		
15-00050	15-00050	1038 CHURCH St	10	35	35	11	3		
15-00100	15-00100	1030 CHURCH St	10	41	41	12	3		
15-00300	15-00300	1014 CHURCH St	10	73	73	12	6		
15-00500	15-00500	1003 BIRCH St	10	35	35	12	3		
15-00600	15-00600	1009 BIRCH St	10	65	65	12	5		
15-00700	15-00700	1015 BIRCH St	10	31	31	12	3		
15-00800	15-00800	1019 BIRCH St	10	57	57	12	5		
15-00900	15-00900	1027 BIRCH St	10	12	12	11	1		
000	15-01000	1035 BIRCH St	10	10	10	10	1		
15-01100	15-01100	314 E 11TH	10	11	11	10	1		
15-01200	15-01200	315 E 11TH	10	34	34	12	3		
15-01300	15-01300	1115 BIRCH St	10	12	12	11	1		
15-01400	15-01400	1119 BIRCH St	10	54	54	12	5		
15-01500	15-01500	1127 BIRCH St	10	29	29	12	2		
15-01600	15-01600	1131 BIRCH owner pays wt	10	59	59	12	5		
15-01900	15-01900	1139 BIRCH St	10	30	30	12	3		
15-01925	15-01925	403 E 12TH	10	39	39	12	3		
15-01950	15-01950	405 E 12TH	10	76	76	12	6		
15-01975	15-01975	409 E 12TH	10	89	89	12	7		
15-01985	15-01985	411 E 12TH	10	54	54	12	5		
15-02100	09-08500	501 E 10TH ST 103	10	21	21	10	2		
15-02200	09-08500	501 E 10TH ST E101	10	68	68	12	6		
15-02300	09-08500	501 E 10TH ST E100	10	9	9	6	2		
15-02400	09-08500	501 E 10TH ST 104	10	4	4	4	1		
15-02500	09-08500	501 E 10TH ST 105	10	29	29	12	2		
15-02600	09-08500	501 E 10TH ST E99	10	41	41	12	3		
15-02700	09-08500	501 E 10TH ST E97	10	134	134	12	11		
15-02750	09-08500	501 E 10TH ST E98	10	46	46	12	4		
15-02800	09-08500	501 E 10TH ST 106	10	61	61	12	5		
15-02900	09-08500	501 E 10TH ST 107	10	33	33	12	3		
15-03000	09-08500	501 E 10TH ST 108	10	31	31	2	16		
15-03100	09-08500	501 E 10TH ST 109	10	29	29	12	2		
15-03300	09-08500	501 E 10TH ST 110	10	29	29	12	2		
15-03375	09-08500	501 E 10TH ST E95	10	27	27	12	2		
15-03400	09-08500	501 E 10TH ST E94	10	33	33	12	3		
15-03500	09-08500	501 E 10TH ST E93	10	58	58	12	5		
`600	09-08500	501 E 10TH ST D77	10	27	27	12	2		
15-03700	09-08500	501 E 10TH ST D78	10	16	16	12	1		
15-03800	09-08500	501 E 10TH ST E92	10	65	65	12	5		
15-03900	09-08500	501 E 10TH ST D79	10	31	31	12	3		

Consumption Test Based on: **Total Consumption** **Consumption Period** **From:** **01/2018**

Consumption to Use: **Total Meter Consumption** **To:** **12/2018**

Service Address #	Parcel Number	Service Address	Rate Code	Total Billed Consumption	Total Meter Consumption	Bill Cnt.	Average Total Cons.	Demand Consumption	Unbilled Consump.
0500	24-00500	1018 HICKORY CT	10	114	114	11	10		
24-00600	24-00600	1017 HICKORY CT	10	167	167	11	15		
24-00700	24-00700	1009 HICKORY CT	10	34	34	11	3		
24-00800	24-00800	1001 HICKORY CT	10	45	45	11	4		
24-00900	24-00900	929 HICKORY CT	10	47	47	11	4		
24-01000	24-01000	925 HICKORY CT	10	60	60	11	5		
24-01100	24-01100	926 E 14TH CT	10	69	69	11	6		
24-01200	24-01200	930 E 14TH CT	10	65	65	11	6		
24-01300	24-01300	1002 E 14TH CT	10	76	76	11	7		
24-01400	24-01400	1010 E 14TH CT	10	35	35	11	3		
24-01500	24-01500	1018 E 14TH CT	10	32	32	11	3		
24-01600	24-01600	1017 E 14TH CT	10	39	39	11	4		
24-01700	24-01700	1009 E 14TH CT	10	86	86	11	8		
24-01800	24-01800	1001 E 14TH CT	10	67	67	11	6		
24-01900	24-01900	929 E 14TH CT	10	41	41	11	4		
24-02000	24-02000	925 E 14TH CT	10	78	78	11	7		
24-02100	24-02100	931 E 14TH TER	10	85	85	11	8		
24-02200	24-02200	927 E 14TH TER	10	59	59	11	5		
24-02300	24-02300	923 E 14TH TER	10	78	78	11	7		
24-02400	24-02400	919 E 14TH TER	10	40	40	11	4		
24-02500	24-02500	915 E 14TH TER	10	52	52	11	5		
24-02600	24-02600	911 E 14TH TER	10	69	69	11	6		
24-02700	24-02700	1420 TAMARISK CT	10	114	114	11	10		
24-02900	24-02900	1428 TAMARISK CT	10	72	72	11	7		
24-03000	24-03000	1432 TAMARISK CT	10	74	74	11	7		
24-03100	24-03100	1431 TAMARISK CT	10	41	41	11	4		
24-03200	24-03200	1427 TAMARISK CT	10	68	68	11	6		
24-03500	24-03500	1420 BRIARWOOD CT	10	103	103	11	9		
3600	24-03600	1424 BRIARWOOD CT	10	81	81	11	7		
03700	24-03700	1428 BRIARWOOD CT	10	43	43	11	4		
24-03800	24-03800	1432 BRIARWOOD CT	10	186	186	11	17		
24-03900	24-03900	1436 BRIARWOOD CT	10	105	105	11	10		
24-04000	24-04000	1440 BRIARWOOD CT	10	90	90	11	8		
24-04100	24-04100	1443 BRIARWOOD CT	10	58	58	11	5		
24-04200	24-04200	1439 BRIARWOOD CT	10	77	77	11	7		
24-04300	24-04300	1435 BRIARWOOD CT	10	74	74	11	7		
24-04400	24-04400	1431 BRIARWOOD CT	10	83	83	11	8		
24-04500	24-04500	1427 BRIARWOOD CT	10	103	103	11	9		
24-04600	24-04600	1423 BRIARWOOD CT	10	82	82	11	7		
24-04700	24-04700	1419 BRIARWOOD CT	10	129	129	11	12		
24-04800	24-04800	806 E 14TH TER	10	132	132	11	12		
24-04900	24-04900	810 E 14TH TER	10	75	75	11	7		
24-05000	24-05000	814 E 14TH TER	10	36	36	11	3		
24-05200	24-05200	822 E 14TH TER	10	19	19	11	2		
24-05300	24-05300	826 E 14TH TER	10	48	48	11	4		
24-05400	24-05400	902 E 14TH TER	10	153	153	11	14		
24-05500	24-05500	906 E 14TH TER	10	50	50	11	5		
24-05600	24-05600	910 E 14TH TER	10	56	56	11	5		
24-05650	24-05650	914 E 14TH TER	10	123	123	11	11		
24-05700	24-05700	913 E 14TH	10	57	57	11	5		
24-05800	24-05800	909 E 14TH	10	39	39	11	4		
24-05900	24-05900	905 E 14TH	10	70	70	10	7		
24-06000	24-06000	901 E 14TH	10	107	107	11	10		
24-06100	24-06100	829 E 14TH	10	68	68	10	7		
24-06200	24-06200	825 E 14TH	10	66	66	11	6		
24-06300	24-06300	821 E 14TH	10	154	154	11	14		
6400	24-06400	813 E 14TH	10	57	57	11	5		
06500	24-06500	809 E 14TH	10	55	55	11	5		
24-06600	24-06600	805 E 14TH	10	53	53	11	5		
24-06700	24-06700	801 E 14TH	10	42	42	11	4		

Consumption Test Based on: **Total Consumption** **Consumption Period** **From:** **01/2018**

Consumption to Use: **Total Meter Consumption** **To:** **12/2018**

Service Address #	Parcel Number	Service Address	Rate Code	Total Billed Consumption	Total Meter Consumption	Bill Cnt.	Average Total Cons.	Demand Consumption	Unbilled Consur
24-07000	24-07000	1319 CHESTNUT LN	10	12	12	5	2		
24-07100	24-07100	1315 CHESTNUT LN	10	65	65	11	6		
24-07200	24-07200	1311 CHESTNUT LN	10	14	14	11	1		
24-07300	24-07300	1307 CHESTNUT LN	10	70	70	11	6		
24-07400	24-07400	1303 CHESTNUT LN	10	58	58	11	5		
24-07500	24-07500	1302 CHESTNUT LN	10	24	24	11	2		
24-07600	24-07600	1306 CHESTNUT LN	10	58	58	11	5		
24-07700	24-07700	1310 CHESTNUT LN	10	63	63	11	6		
24-07800	24-07800	1314 CHESTNUT LN	10	65	65	11	6		
24-07900	24-07900	1318 CHESTNUT LN	10	65	65	11	6		
24-08000	24-08000	1317 MULBERRY CT	10	68	68	11	6		
24-08100	24-08100	1311 MULBERRY CT	10	156	156	11	14		
24-08300	24-08300	1302 MULBERRY CT	10	61	61	11	6		
24-08400	24-08400	1306 MULBERRY CT	10	111	111	10	11		
24-08500	24-08500	1312 MULBERRY CT	10	53	53	11	5		
24-08600	24-08600	1318 MULBERRY CT	10	74	74	11	7		
24-08700	24-08700	1317 JUNIPER CT	10	84	84	10	8		
24-08800	24-08800	1311 JUNIPER CT	10	126	126	11	11		
24-08900	24-08900	1305 JUNIPER CT	10	136	136	11	12		
24-09000	24-09000	1302 JUNIPER CT	10	37	37	11	3		
24-09100	24-09100	1306 JUNIPER CT	10	75	75	11	7		
24-09200	24-09200	1312 JUNIPER CT	10	101	101	11	9		
24-09300	24-09300	1318 JUNIPER CT	10	58	58	11	5		
24-09400	24-09400	1319 HICKORY	10	79	79	11	7		
24-09500	24-09500	1315 HICKORY	10	99	99	11	9		
24-09600	24-09600	1311 HICKORY	10	78	78	11	7		
24-09700	24-09700	1307 HICKORY	10	61	61	11	6		
24-09800	24-09800	1303 HICKORY	10	40	40	11	4		
25-00100	25-00100	725 FIR St	10	48	48	11	4		
25-00200	25-00200	729 FIR St	10	34	34	11	3		
25-00250	25-00250	733 FIR St	10	37	37	8	5		
25-00300	25-00300	801 FIR St	10	39	39	11	4		
25-00400	25-00400	811 FIR St	10	39	39	11	4		
25-00500	25-00500	815 FIR St	10	22	22	11	2		
25-00600	25-00600	825 FIR St	10	27	27	11	2		
25-00800	25-00800	903 FIR St	10	31	31	11	3		
25-00900	25-00900	909 FIR St	10	113	113	11	10		
25-01000	25-01000	911 FIR St	10	29	29	11	3		
25-01100	25-01100	919 FIR St	10	33	33	11	3		
25-01150	25-01150	923 FIR St	10	46	46	11	4		
25-01200	25-01200	927 FIR St	10	92	92	11	8		
25-01300	25-01300	931 FIR St	10	51	51	9	6		
25-01400	25-01400	935 FIR St	10	83	83	11	8		
25-01500	25-01500	939 FIR St	10	25	25	11	2		
25-04500	25-06600	703 W 8TH BLG A	24	142	142	11	13		
25-05500	25-06600	703 W 8TH BLG B	24	103	103	11	9		
25-05600	25-06600	703 W 8TH BLG C	11	16	16	10	2		
25-06600	25-06600	703 W 8TH BLG D	24	307	307	11	28		
25-07600	25-07600	703 W 8TH BLGE	24	155	155	11	14		
25-07700	25-07700	504 W 8TH	10	34	34	11	3		
26-00100	26-00100	1101 W 13TH TER	10	23	23	11	2		
26-00200	26-00200	1105 W 13TH TER	10	39	39	11	4		
26-00300	26-00300	1109 W 13TH TER	10	45	45	11	4		
26-00400	26-00400	1113 W 13TH TER	10	62	62	11	6		
26-00500	26-00500	1117 W 13TH TER	10	48	48	11	4		
26-00600	26-00600	1121 W 13TH TER	10	139	139	11	13		
26-00700	26-00700	1208 W 13TH LN	10	81	81	11	7		
26-00800	26-00800	1204 W 13TH LN	10	92	92	11	8		
26-00900	26-00900	1124 W 13TH LN	10	74	74	11	7		
26-01000	26-01000	1120 W 13TH LN	10	47	47	11	4		

Consumption Test Based on: **Total Consumption** **Consumption Period** **From:** **01/2018**

Consumption to Use: **Total Meter Consumption** **To:** **12/2018**

Service Address #	Parcel Number	Service Address	Rate Code	Total Billed Consumption	Total Meter Consumption	Bill Cnt.	Average Total Cons.	Demand Consumption	Unbilled Consump.
1100	26-01100	1116 W 13TH LN	10	55	55	11	5		
26-01200	26-01200	1112 W 13TH LN	10	52	52	11	5		
26-01300	26-01300	1108 W 13TH LN	10	58	58	11	5		
26-01400	26-01400	1104 W 13TH LN	10	45	45	11	4		
26-01500	26-01500	1103 W 13TH LN	10	32	32	11	3		
26-01600	26-01600	1107 W 13TH LN	10	69	69	11	6		
26-01700	26-01700	1111 W 13TH LN	10	24	24	11	2		
26-01800	26-01800	1115 W 13TH LN	10	76	76	11	7		
26-01900	26-01900	1119 W 13TH LN	10	73	73	11	7		
26-02000	26-02000	1123 W 13TH LN	10	66	66	11	6		
26-02100	26-02100	1127 W 13TH LN	10	60	60	11	5		
26-02200	26-02200	1201 W 13TH LN	10	39	39	11	4		
26-02300	26-02300	1205 W 13TH LN	10	60	60	11	5		
26-02400	26-02400	1209 W 13TH LN	10	76	76	11	7		
26-02500	26-02500	1213 W 13TH LN	10	60	60	11	5		
26-02700	26-02700	1223 W 13TH TER	10	135	135	11	12		
26-02800	26-02800	1227 W 13TH TER	10	22	22	8	3		
26-02900	26-02900	1231 W 13TH TER	10	59	59	7	8		
26-03000	26-03000	1235 W 13TH TER	10	132	132	10	13		
26-03100	26-03100	1303 W 13TH TER	10	58	58	7	8		
26-03400	26-03400	1319 W 13TH TER	10	15	15	3	5		
26-03500	26-03500	1318 W 13TH TER	10	4	4	2	2		
26-03600	26-03600	1314 W 13TH TER	10	70	70	11	6		
26-03700	26-03700	1310 W 13TH TER	10	74	74	11	7		
26-03800	26-03800	1306 W 13TH TER	10	115	115	11	10		
26-03900	26-03900	1302 W 13TH TER	10	81	81	11	7		
26-04000	26-04000	1221 GREENBRIER DR	10	44	44	9	5		
26-04100	26-04100	1229 GREENBRIER DR	10	68	68	6	11		
1200	26-04200	1303 GREENBRIER DR	10	49	49	11	4		
26-04300	26-04300	1307 GREENBRIER DR	10	48	48	11	4		
26-04400	26-04400	1311 GREENBRIER DR	10	63	63	11	6		
26-04800	26-04800	1308 GREENBRIER DR	11	184	184	11	17		
26-05000	26-05000	1236 GREENBRIER DR	10	75	75	11	7		
26-05100	26-05100	1232 GREENBRIER DR	10	67	67	11	6		
26-05300	26-05300	1224 GREENBRIER DR	10	76	76	11	7		
26-05400	26-05400	1220 GREENBRIER DR	10	49	49	11	4		
26-06200	26-06200	1214 W 13TH TER	10	77	77	10	8		
26-06300	26-06300	1210 W 13TH TER	10	66	66	11	6		
26-06400	26-06400	1206 W 13TH TER	10	47	47	11	4		
26-06500	26-06500	1202 W 13TH TER	10	102	102	11	9		
26-06600	26-06600	1126 W 13TH TER	10	60	60	11	5		
26-06700	26-06700	1122 W 13TH TER	10	88	88	11	8		
26-06800	26-06800	1118 W 13TH TER	10	75	75	11	7		
26-06900	26-06900	1114 W 13TH TER	10	45	45	11	4		
26-07000	26-07000	1110 W 13TH TER	10	29	29	11	3		
26-07100	26-07100	1106 W 13TH TER	10	54	54	11	5		
26-07200	26-07200	1102 W 13TH TER	10	6	6	6	1		
27-00100	27-00100	111 W 27TH	10	90	90	8	11		
27-00200	27-00200	115 W 27TH	10	131	131	11	12		
27-00300	27-00300	119 W 27TH	10	112	112	11	10		
27-00400	27-00400	2706 SHADOW RIDGE CT	10	80	80	11	7		
27-00500	27-00500	2710 SHADOW RIDGE CT	10	53	53	11	5		
27-00600	27-00600	2711 SHADOW RIDGE CT	10	65	65	11	6		
27-00700	27-00700	2707 SHADOW RIDGE CT	10	57	57	11	5		
27-00800	27-00800	2703 SHADOW RIDGE CT	10	29	29	10	3		
27-00900	27-00900	2702 MONTROSE CIR	10	61	61	11	6		
1000	27-01000	2706 MONTROSE CIR	10	66	66	11	6		
1100	27-01100	2710 MONTROSE CIR	10	48	48	10	5		
27-01200	27-01200	2714 MONTROSE CIR	10	47	47	11	4		
27-01300	27-01300	2718 MONTROSE CIR	10	50	50	11	5		

Consumption Test Based on: **Total Consumption** **Consumption Period** **From:** **01/2018**

Consumption to Use: **Total Meter Consumption** **To:** **12/2018**

Service Address #	Parcel Number	Service Address	Rate Code	Total Billed Consumption	Total Meter Consumption	Bill Cnt.	Average Total Cons.	Demand Consumption	Unbilled Consur
27-01400	27-01400	2722 MONTROSE CIR	10	120	120	11	11		
27-01500	27-01500	2726 MONTROSE CIR	10	37	37	11	3		
27-01600	27-01600	2730 MONTROSE CIR	10	93	93	11	8		
27-01700	27-01700	2734 MONTROSE CIR	10	43	43	11	4		
27-01800	27-01800	2738 SEYMOUR CT	10	33	33	11	3		
27-01900	27-01900	2742 SEYMOUR CT	10	42	42	11	4		
27-02000	27-02000	2746 SEYMOUR CT	10	31	31	11	3		
27-02100	27-02100	2745 SEYMOUR CT	10	32	32	11	3		
27-02200	27-02200	2741 SEYMOUR CT	10	36	36	11	3		
27-02300	27-02300	2737 SEYMOUR CT	10	118	118	11	11		
27-02400	27-02400	217 MONTROSE CIR	10	73	73	11	7		
27-02500	27-02500	213 MONTROSE CIR	10	53	53	11	5		
27-02600	27-02600	209 MONTROSE CIR	10	32	32	11	3		
27-02700	27-02700	2725 MONTROSE CIR	10	36	36	11	3		
27-02800	27-02800	2719 MONTROSE CIR	10	38	38	11	3		
27-02900	27-02900	211 MONTROSE CT	10	79	79	11	7		
27-03000	27-03000	215 MONTROSE CT	10	50	50	11	5		
27-03100	27-03100	218 MONTROSE CT	10	56	56	11	5		
27-03200	27-03200	214 MONTROSE CT	10	26	26	11	2		
27-03300	27-03300	210 MONTROSE CT	10	22	22	11	2		
27-03400	27-03400	2711 MONTROSE CIR	10	31	31	11	3		
27-03500	27-03500	2707 MONTROSE CIR	10	71	71	11	6		
27-03600	27-03600	2703 MONTROSE CIR	10	35	35	11	3		
27-03700	27-03700	211 W 27TH	10	62	62	11	6		
27-03800	27-03800	215 W 27TH	10	42	42	11	4		
27-03900	27-03900	219 W 27TH	10	62	62	11	6		
27-04000	27-04000	2702 STRATTON DR	10	67	67	11	6		
27-04100	27-04100	2706 STRATTON DR	10	54	54	11	5		
27-04200	27-04200	2710 STRATTON DR	10	35	35	11	3		
27-04300	27-04300	2714 STRATTON DR	10	67	67	11	6		
27-04400	27-04400	2718 STRATTON DR	10	25	25	11	2		
27-04500	27-04500	2722 STRATTON DR	10	62	62	10	6		
27-04600	27-04600	2726 STRATTON DR	10	62	62	11	6		
27-04700	27-04700	2734 STRATTON DR	10	67	67	11	6		
27-04800	27-04800	2738 STRATTON DR	10	45	45	11	4		
27-04900	27-04900	2742 STRATTON DR	10	24	24	11	2		
27-07000	27-07000	2635 STRATTON DR	10	46	46	11	4		
27-07100	27-07100	2639 STRATTON DR	10	27	27	11	2		
27-07200	27-07200	2703 STRATTON DR	10	7	7	7	1		
27-07300	27-07300	2707 STRATTON DR	10	56	56	11	5		
27-07400	27-07400	2711 STRATTON DR	10	39	39	11	4		
27-07500	27-07500	2715 STRATTON DR	10	154	154	11	14		
27-07600	27-07600	2723 STRATTON DR	10	87	87	11	8		
27-07700	27-07700	2727 STRATTON DR	10	21	21	11	2		
27-07800	27-07800	2731 STRATTON DR	10	32	32	10	3		
27-07900	27-07900	2735 STRATTON DR	10	33	33	11	3		
27-08000	27-08000	2739 STRATTON DR	10	14	14	11	1		
27-08100	27-08100	2743 STRATTON DR	10	72	72	11	7		
27-08200	27-08200	230 W 27TH	10	201	201	11	18		
27-08300	27-08300	226 W 27TH	10	35	35	11	3		
27-08400	27-08400	222 W 27TH	10	40	40	11	4		
27-08500	27-08500	218 W 27TH	10	179	179	11	16		
27-08600	27-08600	214 W 27TH	10	52	52	11	5		
27-08700	27-08700	210 W 27TH	10	30	30	10	3		
27-08800	27-08800	206 W 27TH	10	30	30	11	3		
27-08900	27-08900	202 W 27TH	10	16	16	11	1		
27-09000	27-09000	138 W 27TH	10	31	31	11	3		
27-09100	27-09100	134 W 27TH	10	16	16	11	1		
27-09200	27-09200	130 W 27TH	10	50	50	8	6		
27-09300	27-09300	126 W 27TH	10	68	68	11	6		

Consumption Test Based on: **Total Consumption** **Consumption Period** **From:** **01/2018**

Consumption to Use: **Total Meter Consumption** **To:** **12/2018**

Service Address #	Parcel Number	Service Address	Rate Code	Total Billed Consumption	Total Meter Consumption	Bill Cnt.	Average Total Cons.	Demand Consumption	Unbilled Consump.
27-09400	27-09400	122 W 27TH	10	38	38	11	3		
27-09500	27-09500	118 W 27TH	10	165	165	11	15		
27-09600	27-09600	114 W 27TH	10	43	43	11	4		
27-09700	27-09700	110 W 27TH	10	54	54	11	5		
27-09800	27-09800	106 W 27TH	10	22	22	11	2		
27-09900	27-09900	102 W 27TH	10	36	36	11	3		
27-10000	27-10000	2759 SHADOW RIDGE PL	10	12	12	10	1		
27-10100	27-10100	2757 SHADOW RIDGE PL	10	24	24	11	2		
27-10200	27-10200	2751 SHADOW RIDGE PL	10	36	36	11	3		
27-10300	27-10300	2749 SHADOW RIDGE PL	10	15	15	11	1		
27-10400	27-10400	2745 SHADOW RIDGE PL	10	54	54	11	5		
27-10500	27-10500	2743 SHADOW RIDGE PL	10	50	50	11	5		
27-10600	27-10600	2739 SHADOW RIDGE PL	10	27	27	11	2		
27-10700	27-10700	2737 SHADOW RIDGE PL	10	25	25	11	2		
27-10800	27-10800	2733 SHADOW RIDGE PL	10	40	40	11	4		
27-10900	27-10900	2731 SHADOW RIDGE PL	10	39	39	11	4		
27-11000	27-11000	2727 SHADOW RIDGE PL	10	20	20	11	2		
27-11100	27-11100	2725 SHADOW RIDGE PL	10	61	61	11	6		
27-11200	27-11200	2721 SHADOW RIDGE PL	10	65	65	11	6		
27-11300	27-11300	2719 SHADOW RIDGE PL	10	44	44	11	4		
27-11400	27-11400	2715 SHADOW RIDGE PL	10	51	51	11	5		
27-11500	27-11500	2713 SHADOW RIDGE PL	10	16	16	11	1		
28-00100	28-00100	1443 WHISPERING MEADOWS CT (	10	47	47	11	4		
28-00200	28-00200	1441 WHISPERING MEADOWS CT (	10	39	39	11	4		
28-00300	28-00300	1435 WHISPERING MEADOWS CT (	10	88	88	11	8		
28-00400	28-00400	1433 WHISPERING MEADOWS CT (	10	57	57	11	5		
28-00500	28-00500	1427 WHISPERING MEADOWS Ct	10	26	26	11	2		
28-00600	28-00600	1425 WHISPERING MEADOWS CT (	10	40	40	11	4		
28-00700	28-00700	1419 WHISPERING MEADOWS CT (	10	27	27	12	2		
28-00800	28-00800	1417 WHISPERING MEADOWS CT (	10	31	31	11	3		
28-00900	28-00900	1411 WHISPERING MEADOWS CT (	10	22	22	11	2		
28-01000	28-01000	1409 WHISPERING MEADOWS CT (	10	19	19	11	2		
28-01100	28-01100	1403 WHISPERING MEADOWS CT (	10	25	25	11	2		
28-01200	28-01200	1401 WHISPERING MEADOWS CT (	10	24	24	11	2		
28-01300	28-01300	1445 ARROWWOOD DR	10	64	64	11	6		
28-01400	28-01400	1441 ARROWWOOD DR	10	53	53	11	5		
28-01500	28-01500	1437 ARROWWOOD DR	10	116	116	11	11		
28-01600	28-01600	1433 ARROWWOOD DR	10	60	60	11	5		
28-01700	28-01700	1429 ARROWWOOD DR	10	43	43	11	4		
28-01800	28-01800	1425 ARROWWOOD DR	10	85	85	11	8		
28-01900	28-01900	1421 ARROWWOOD DR	10	43	43	11	4		
28-02000	28-02000	1417 ARROWWOOD DR	10	89	89	11	8		
28-02100	28-02100	1413 ARROWWOOD DR	10	27	27	11	2		
28-02200	28-02200	1409 ARROWWOOD DR	10	59	59	8	7		
28-02300	28-02300	1405 ARROWWOOD DR	10	64	64	11	6		
28-02400	28-02400	1401 ARROWWOOD DR	10	21	21	11	2		
28-02500	28-02500	704 E 14TH	10	12	12	4	3		
28-02600	28-02600	708 E 14TH	10	161	161	11	15		
28-02700	28-02700	712 E 14TH	10	88	88	11	8		
28-02800	28-02800	716 E 14TH	10	54	54	11	5		
28-02900	28-02900	802 E 14TH TER	10	64	64	11	6		
28-03000	28-03000	726 E 14TH TER	10	91	91	11	8		
28-03100	28-03100	722 E 14TH TER	10	109	109	11	10		
28-03200	28-03200	717 E 14TH	10	32	32	11	3		
28-03300	28-03300	718 E 14TH TER	10	42	42	11	4		
28-03400	28-03400	714 E 14TH TER	10	26	26	11	2		
28-03500	28-03500	713 E 14TH	10	62	62	11	6		
28-03600	28-03600	709 E 14TH	10	93	93	11	8		
28-03700	28-03700	710 E 14TH TER	10	15	15	10	2		
28-03800	28-03800	706 E 14TH TER	10	41	41	11	4		

Consumption Test Based on: **Total Consumption** **Consumption Period** **From:** **01/2018**

Consumption to Use: **Total Meter Consumption** **To:** **12/2018**

Service Address #	Parcel Number	Service Address	Rate Code	Total Billed Consumption	Total Meter Consumption	Bill Cnt.	Average Total Cons.	Demand Consumption	Unbilled Consu
28-03900	28-03900	705 E 14TH	10	64	64	11	6		
28-04000	28-04000	702 E 14TH TER	10	78	78	11	7		
28-04100	28-04100	626 E 14TH TER	10	77	77	11	7		
28-04200	28-04200	622 E 14TH TER	10	79	79	11	7		
28-04300	28-04300	1406 ARROWWOOD DR	10	113	113	11	10		
28-04400	28-04400	1402 ARROWWOOD DR	10	47	47	11	4		
28-04500	28-04500	621 E 14TH TER	10	35	35	11	3		
28-04600	28-04600	622 E 14TH PL	10	8	8	3	3		
28-04700	28-04700	626 E 14TH PL	10	58	58	11	5		
28-04800	28-04800	625 E 14TH TER	10	35	35	11	3		
28-04900	28-04900	701 E 14TH TER	10	50	50	11	5		
28-05000	28-05000	702 E 14TH PL	10	65	65	11	6		
28-05100	28-05100	706 E 14TH PL	10	77	77	11	7		
28-05200	28-05200	705 E 14TH TER	10	45	45	9	5		
28-05300	28-05300	709 E 14TH TER	10	38	38	11	3		
28-05400	28-05400	710 E 14TH PL	10	24	24	11	2		
28-05500	28-05500	714 E 14TH PL	10	52	52	11	5		
28-05600	28-05600	713 E 14TH TER	10	99	99	11	9		
28-05700	28-05700	717 E 14TH TER	10	71	71	11	6		
28-05800	28-05800	718 E 14TH PL	10	66	66	11	6		
28-05900	28-05900	722 E 14TH PL	10	46	46	11	4		
28-06000	28-06000	721 E 14TH TER	10	43	43	11	4		
28-06100	28-06100	1418 REDWOOD DR	10	216	216	11	20		
28-06200	28-06200	1422 REDWOOD DR	10	76	76	11	7		
28-06300	28-06300	1426 REDWOOD DR	10	103	103	11	9		
28-06400	28-06400	1430 REDWOOD DR	10	26	26	11	2		
28-06500	28-06500	1434 REDWOOD DR	10	72	72	11	7		
28-06600	28-06600	1438 REDWOOD DR	10	41	41	11	4		
28-06700	28-06700	1442 REDWOOD DR	10	69	69	11	6		
28-06800	28-06800	1446 REDWOOD DR	10	45	45	11	4		
28-06900	28-06900	721 E 14TH PL	10	51	51	11	5		
28-07000	28-07000	722 E 15TH	10	26	26	10	3		
28-07100	28-07100	718 E 15TH	10	80	80	11	7		
28-07200	28-07200	717 E 14TH PL	10	65	65	11	6		
28-07300	28-07300	713 E 14TH PL	10	61	61	11	6		
28-07400	28-07400	714 E 15TH	10	46	46	11	4		
28-07500	28-07500	710 E 15TH	10	88	88	11	8		
28-07600	28-07600	709 E 14TH PL	10	53	53	12	4		
28-07700	28-07700	705 E 14TH PL	10	85	85	11	8		
28-07800	28-07800	706 E 15TH	10	20	20	11	2		
28-07900	28-07900	702 E 15TH	10	61	61	11	6		
28-08000	28-08000	701 E 14TH PL	10	130	130	11	12		
28-08100	28-08100	625 E 14TH PL	10	69	69	11	6		
28-08200	28-08200	626 E 15TH	10	53	53	11	5		
28-08300	28-08300	622 E 15TH	10	37	37	11	3		
28-08400	28-08400	621 E 14TH PL	10	84	84	11	8		
28-08500	28-08500	617 E 14TH PL	10	35	35	11	3		
28-08600	28-08600	618 E 15TH	10	47	47	11	4		
29-00100	29-00100	303 STRATTON DR	10	42	42	11	4		
29-00200	29-00200	307 STRATTON DR	10	30	30	11	3		
29-00300	29-00300	311 STRATTON DR	10	43	43	11	4		
29-00400	29-00400	315 STRATTON DR	10	43	43	11	4		
29-00500	29-00500	321 STRATTON DR	10	40	40	11	4		
29-00600	29-00600	329 STRATTON DR	10	99	99	11	9		
29-00700	29-00700	331 STRATTON DR	10	68	68	11	6		
29-00800	29-00800	335 STRATTON DR	10	129	129	11	12		
29-00900	PC0000026	340 BEAUMONT St	10	60	60	11	5		
29-01000	PC0000027	336 BEAUMONT St	10	49	49	11	4		
29-01100	PC0000028	332 BEAUMONT St	10	44	44	11	4		
29-01200	PC0000029	328 BEAUMONT St	10	21	21	11	2		

Consumption Test Based on: **Total Consumption** **Consumption Period** **From:** **01/2018**

Consumption to Use: **Total Meter Consumption** **To:** **12/2018**

Service Address #	Parcel Number	Service Address	Rate Code	Total Billed Consumption	Total Meter Consumption	Bill Cnt.	Average Total Cons.	Demand Consumption	Unbilled Consump.
.300	PC0000030	324 BEAUMONT St	10	24	24	11	2		
29-01400	PC0000031	320 BEAUMONT St	10	35	35	11	3		
29-01500	PC0000032	316 BEAUMONT St	10	201	201	11	18		
29-01600	PC0000033	312 BEAUMONT St	10	129	129	11	12		
29-01700	PC0000034	308 BEAUMONT St	10	45	45	11	4		
29-01800	PC0000035	304 BEAUMONT St	10	48	48	11	4		
29-01900	PC0000036	300 BEAUMONT St	10	31	31	8	4		
29-02000	PC0000042	321 BEAUMONT St	10	42	42	11	4		
29-02100	PC0000041	325 BEAUMONT St	10	44	44	11	4		
29-02200	PC0000040	329 BEAUMONT St	10	117	117	11	11		
29-02300	PC0000039	333 BEAUMONT St	10	34	34	9	4		
29-02400	PC0000038	337 BEAUMONT St	10	60	60	11	5		
29-02500	PC0000037	341 BEAUMONT St	10	37	37	11	3		
29-02600	PC0000043	342 LEANDER St	10	189	189	11	17		
29-02700	PC0000044	338 LEANDER St	10	78	78	11	7		
29-02800	PC0000045	334 LEANDER St	10	75	75	11	7		
29-02900	PC0000046	330 LEANDER St	10	76	76	11	7		
29-03000	PC0000047	326 LEANDER St	10	45	45	11	4		
29-03100	29-03100	301 MONTROSE CV	10	78	78	11	7		
29-03200	29-03200	305 MONTROSE CV	10	30	30	11	3		
29-03300	29-03300	309 MONTROSE CV	10	36	36	11	3		
29-03400	29-03400	315 MONTROSE CV	10	23	23	11	2		
29-03500	29-03500	323 MONTROSE CV	10	34	34	11	3		
29-03600	29-03600	331 MONTROSE CV	10	49	49	11	4		
29-03700	29-03700	324 MONTROSE CV	10	107	107	11	10		
29-03800	29-03800	316 MONTROSE CV	10	23	23	11	2		
29-03900	29-03900	310 MONTROSE CV	10	37	37	11	3		
29-04000	29-04000	306 MONTROSE CV	10	73	73	11	7		
100	29-04100	302 MONTROSE CV	10	67	67	11	6		
04200	PC0000048	303 LEANDER St	10	37	37	11	3		
29-04300	PC0000049	307 LEANDER St	10	45	45	10	5		
29-04400	PC0000050	311 LEANDER St	10	36	36	11	3		
29-04500	PC0000051	315 LEANDER St	10	36	36	11	3		
29-04600	PC0000052	319 LEANDER St	10	34	34	11	3		
29-04700	PC0000053	323 LEANDER St	10	138	138	11	13		
29-04800	PC0000054	327 LEANDER St	10	35	35	11	3		
29-04900	PC0000055	331 LEANDER St	10	53	53	11	5		
29-05000	PC0000056	335 LEANDER St	10	94	94	11	9		
29-05100	PC0000057	339 LEANDER St	10	68	68	11	6		
29-05200	PC0000058	343 LEANDER St	10	47	47	11	4		
29-05300	29-05300	349 MONTROSE DR	10	116	116	11	11		
29-05400	29-05400	353 MONTROSE DR	10	15	15	3	5		
29-05500	29-05500	2736 S FIR TER	10	230	230	11	21		
29-05700	29-05700	2744 S FIR TER	10	61	61	11	6		
29-05900	29-05900	2741 S FIR TER	10	101	101	11	9		
29-06000	29-06000	2737 S FIR TER	10	65	65	11	6		
29-06100	29-06100	2733 S FIR TER	10	41	41	11	4		
29-06200	29-06200	2729 S FIR TER	10	118	118	11	11		
29-06300	29-06300	2725 S FIR TER	10	48	48	11	4		
29-06700	29-06700	2709 S FIR TER	10	4	4	2	2		
29-08500	29-08500	2630 S FIR TER	10	1	1	1	1		
29-08700	29-08700	2706 S FIR TER	10	1	1	1	1		
29-09200	29-09200	350 MONTROSE DR	10	58	58	11	5		
30-00100	30-00100	334 STRATTON DR	10	57	57	11	5		
30-00200	30-00200	330 STRATTON DR	10	10	10	9	1		
30-00300	30-00300	326 STRATTON DR	10	8	8	8	1		
400	30-00400	322 STRATTON DR	10	44	44	9	5		
00500	30-00500	318 STRATTON DR	10	102	102	11	9		
30-00600	30-00600	314 STRATTON DR	10	47	47	11	4		
30-00700	30-00700	310 STRATTON DR	10	48	48	11	4		

Consumption Test Based on: **Total Consumption** **Consumption Period** **From:** **01/2018**

Consumption to Use: **Total Meter Consumption** **To:** **12/2018**

Service Address #	Parcel Number	Service Address	Rate Code	Total Billed Consumption	Total Meter Consumption	Bill Cnt.	Average Total Cons.	Demand Consumption	Unbilled Consu
30-00800	30-00800	306 STRATTON DR	10	66	66	11	6		
30-00900	30-00900	302 STRATTON DR	10	36	36	11	3		
30-01000	30-01000	2634 ELM	10	91	91	11	8		
30-01100	30-01100	2630 ELM	10	60	60	11	5		
30-01200	30-01200	2626 ELM	10	43	43	11	4		
30-01300	30-01300	2622 ELM	10	56	56	11	5		
30-01400	30-01400	2618 ELM	10	36	36	11	3		
30-01500	30-01500	301 W 26TH LN	10	50	50	11	5		
30-01600	30-01600	305 W 26TH LN	10	40	40	11	4		
30-01700	30-01700	309 W 26TH LN	10	33	33	11	3		
30-01800	30-01800	313 W 26TH LN	10	52	52	11	5		
30-01900	30-01900	317 W 26TH LN	10	127	127	11	12		
30-02000	30-02000	321 W 26TH LN	10	48	48	11	4		
30-02100	30-02100	325 W 26TH LN	10	17	17	11	2		
30-02200	30-02200	329 W 26TH LN	10	76	76	11	7		
30-02300	30-02300	333 W 26TH LN	10	31	31	11	3		
30-02400	30-02400	334 W 26TH LN	10	56	56	11	5		
30-02500	30-02500	330 W 26TH LN	10	33	33	11	3		
30-02600	30-02600	326 W 26TH LN	10	23	23	11	2		
30-02700	30-02700	322 W 26TH LN	10	16	16	11	1		
30-02800	30-02800	318 W 26TH LN	10	60	60	11	5		
30-02900	30-02900	314 W 26TH LN	10	50	50	11	5		
30-03000	30-03000	310 W 26TH LN	10	53	53	11	5		
30-03100	30-03100	306 W 26TH LN	10	57	57	11	5		
30-03200	30-03200	302 W 26TH LN	10	194	194	11	18		
30-03300	30-03300	2614 ELM	10	66	66	11	6		
30-03400	30-03400	2610 ELM	10	50	50	11	5		
30-03500	30-03500	2606 ELM	10	104	104	11	9		
30-03600	30-03600	2602 ELM	10	75	75	11	7		
30-03700	30-03700	303 W 26TH	10	95	95	11	9		
30-03800	30-03800	307 W 26TH	10	73	73	11	7		
30-03900	30-03900	311 W 26TH	10	117	117	11	11		
30-04000	30-04000	315 W 26TH	10	23	23	11	2		
30-04100	30-04100	319 W 26TH	10	64	64	11	6		
30-04200	30-04200	323 W 26TH	10	29	29	11	3		
30-04300	30-04300	327 W 26TH	10	43	43	10	4		
30-04400	30-04400	331 W 26TH	10	41	41	11	4		
30-04500	30-04500	335 W 26TH	10	26	26	11	2		
30-04600	30-04600	336 W 26TH	10	29	29	11	3		
30-04700	30-04700	332 W 26TH	10	52	52	11	5		
30-04800	30-04800	328 W 26TH	10	39	39	11	4		
30-04900	30-04900	324 W 26TH	10	41	41	11	4		
30-05000	30-05000	320 W 26TH	10	67	67	11	6		
30-05100	30-05100	316 W 26TH	10	48	48	11	4		
30-05200	30-05200	312 W 26TH	10	55	55	11	5		
30-05300	30-05300	308 W 26TH	10	50	50	9	6		
30-05400	30-05400	304 W 26TH	10	42	42	11	4		
30-05500	30-05500	2546 ELM	10	67	67	11	6		
30-05600	30-05600	2542 ELM	10	47	47	11	4		
31-00045	31-00045	100 W 16 TH ST	10	53	53	11	5		
31-00048	PC0000011	102 E 16TH St	10	106	106	11	10		
31-00050	31-00050	101 E 16TH ST	10	30	30	11	3		
31-00055	31-00055	1602 W 16TH CT	10	14	14	2	7		
31-00070	31-00070	1614 W 16TH CT	10	113	113	6	19		
31-00075	31-00075	1613 W 16TH CT	10	90	90	11	8		
31-00080	31-00080	1609 W 16TH CT	10	10	10	1	10		
31-00100	31-00100	1526 MAPLE	10	55	55	11	5		
31-00200	31-00200	1522 MAPLE	10	32	32	11	3		
31-00300	31-00300	1518 MAPLE	10	73	73	11	7		
31-00400	31-00400	1514 MAPLE	10	59	59	11	5		

Consumption Test Based on: **Total Consumption** **Consumption Period** **From:** **01/2018**

Consumption to Use: **Total Meter Consumption** **To:** **12/2018**

Service Address #	Parcel Number	Service Address	Rate Code	Total Billed Consumption	Total Meter Consumption	Bill Cnt.	Average Total Cons.	Demand Consumption	Unbilled Consump.
00600	31-00600	1519 MAPLE	10	47	47	11	4		
31-00700	31-00700	1523 MAPLE	10	65	65	11	6		
31-00800	31-00800	1527 MAPLE	10	50	50	11	5		
31-00900	31-00900	102 ACORN	10	40	40	11	4		
31-01000	31-01000	106 ACORN	10	104	104	11	9		
31-01100	31-01100	110 ACORN	10	31	31	10	3		
31-01300	31-01300	103 OAK PL	10	37	37	10	4		
31-01400	31-01400	104 OAK PL	10	93	93	11	8		
31-01500	31-01500	112 OAK PL	10	74	74	11	7		
31-01600	31-01600	1516 ACORN	10	67	67	11	6		
31-01700	31-01700	1512 ACORN	10	43	43	10	4		
31-01800	31-01800	1508 ACORN	10	1	1	1	1		
31-02100	31-02100	1509 ACORN	10	30	30	11	3		
31-02200	31-02200	1513 ACORN	10	78	78	11	7		
31-02300	31-02300	1519 ACORN LN	10	54	54	11	5		
31-02400	31-02400	1523 ACORN LN	10	87	87	11	8		
31-02500	31-02500	1527 ACORN LN	10	54	54	11	5		
31-02900	31-02900	1613 ACORN LN	10	55	55	11	5		
31-03300	31-03300	315 W 16TH TER	10	34	34	11	3		
31-03400	31-03400	311 W 16TH TER	10	50	50	11	5		
31-03500	31-03500	307 W 16TH TER	10	80	80	10	8		
31-03600	31-03600	303 W 16TH TER	10	46	46	11	4		
31-03700	31-03700	215 W 16TH TER	10	52	52	11	5		
31-04000	31-04000	203 W 16TH TER	10	54	54	11	5		
31-04300	31-04300	107 W 16TH TER	10	19	19	2	10		
31-04400	31-04400	103 W 16TH TER	10	46	46	11	4		
31-04600	31-04600	1614 MAPLE TER	10	55	55	11	5		
31-04800	31-04800	1606 MAPLE TER	10	53	53	11	5		
04900	31-04900	1602 MAPLE TER	10	99	99	11	9		
31-05000	31-05000	103 ACORN	10	33	33	11	3		
31-05200	31-05200	1611 MAPLE Ter	10	81	81	10	8		
31-05300	31-05300	1615 MAPLE Ter	10	99	99	11	9		
31-05400	31-05400	1619 MAPLE Ter	10	1	1	1	1		
31-05500	31-05500	1620 OAK	10	162	162	11	15		
31-05900	31-05900	107 ACORN	10	61	61	11	6		
31-06000	31-06000	203 ACORN	10	73	73	11	7		
31-06100	31-06100	1603 OAK	10	23	23	11	2		
31-06200	31-06200	1607 OAK	10	24	24	11	2		
31-06300	31-06300	1611 OAK	10	49	49	11	4		
31-06400	31-06400	1615 OAK	10	46	46	11	4		
31-06500	31-06500	1619 OAK	10	69	69	11	6		
31-06600	31-06600	1626 ACORN LN	10	35	35	11	3		
31-06700	31-06700	1622 ACORN LN	10	127	127	9	14		
31-06800	31-06800	1618 ACORN LN	10	51	51	11	5		
31-06900	31-06900	1614 ACORN LN	10	94	94	11	9		
31-07000	31-07000	1610 ACORN LN	10	33	33	9	4		
31-07300	31-07300	211 ACORN	10	83	83	11	8		
31-07400	31-07400	207 ACORN	10	35	35	11	3		
32-03900	32-03900	619 E 15TH	10	83	83	11	8		
32-04000	32-04000	623 E 15TH	10	58	58	11	5		
32-04100	32-04100	627 E 15TH	10	30	30	11	3		
32-04200	32-04200	703 E 15TH	10	70	70	11	6		
32-04300	32-04300	707 E 15TH	10	83	83	11	8		
32-04450	PC0000013	1658 DAVIS Cr	10	88	88	8	11		
32-04700	32-04700	1520 ARROWWOOD DR	10	124	124	11	11		
32-04800	32-04800	1516 ARROWWOOD DR	10	64	64	11	6		
100	32-05100	1519 REDWOOD CT	10	90	90	11	8		
05650	PC0000007	1655 DAVIS Cr	10	28	28	11	3		
32-06000	32-06000	1653 DAVIS CR	10	43	43	11	4		

Consumption Test Based on: **Total Consumption** **Consumption Period** **From:** **01/2018**

Consumption to Use: **Total Meter Consumption** **To:** **12/2018**

Service Address #	Parcel Number	Service Address	Rate Code	Total Billed Consumption	Total Meter Consumption	Bill Cnt.	Average Total Cons.	Demand Consumption	Unbilled Consu
32-06100	32-06100	1651 DAVIS CR	10	32	32	11	3		
			Sub Total for Account Class R-00:	112,020	112,020	23,249	10,549		
Account Class: R-03 - Res-C.US Government Kansas ST Public Subdivision									
03-08200	03-08200	14 E 9TH	80	14	14	11	1		
04-02000	04-02000	709 MAIN	81	4	4	4	1		
13-09100	13-09100	310 E 20TH	80	3	3	3	1		
			Sub Total for Account Class R-03:	21	21	18	3		
Account Class: R-04 - Res-D.Component Part Of Tangible Personal Property									
11-04400	11-04400	43 STEVENS RD	10	27	27	11	2		
12-06700	12-06700	1415 MAPLE	82	1,776	1,776	11	161		
21-00100	21-00100	1502 CHURCH LN	81	148	148	7	21		
			Sub Total for Account Class R-04:	1,951	1,951	29	184		
Account Class: R-08 - Res-H.Tax Exempt Religious & Nonprofit Orgs.									
01-03000	01-03000	820 BIRCH St	83	28	28	10	3		
01-03050	01-03050	409 E 8TH	12	141	141	11	13		
02-00600	02-00600	311 E 9TH	10	10	10	8	1		
02-02300	02-02300	738 CHURCH St	81	14	14	7	2		
03-08000	03-08000	823 ELM	10	36	36	10	4		
03-08100	03-08100	827 ELM	80	36	36	6	6		
13-00600	13-00600	10 W 11TH	80	6	6	5	1		
13-02200	13-02200	1103 MAIN	10	109	109	11	10		
13-08575	13-08575	525 W 20TH	82	48	48	11	4		
18-08900	18-08900	1530 WINCHESTER	81	6	6	6	1		
			Sub Total for Account Class R-08:	434	434	85	45		
Account Class: R-99 - Res-Fully Taxed									
02-07400	02-07400	202 E 10TH	80	74	74	7	11		
04-00130	04-00130	736 MAIN UNIT D	80	16	16	7	2		
06-00300	06-00300	604 ACORN	80	6	6	6	1		
15-03200	09-08500	501 E 10TH ST 111	10	1	1	1	1		
20-00900	20-00900	1499 E 2300 RD	85	4	4	4	1		
21-00300	21-00300	505 E 15TH	80	15	15	1	15		
21-10700	21-10700	1436 CHURCH St	81	164	164	7	23		
			Sub Total for Account Class R-99:	280	280	33	54		
			Sub Totals for Range 1 -999999999 - 999999999:	114,706	114,706	23,414	10,835		

QUARTERLY WATER TOTAL REPORT FOR BETSY

City of Eudora, KS

Service Summaries

Consumption Test Based on: **Total Consumption**

Consumption to Use: **Total Meter Consumption**

Consumption Period **From:** **01/2018** **To:** **12/2018**

Account Class Summaries

Account Class Code - Description	Total Billed Consumption	Total Meter Consumption	Number of Bills	Average Total Cons.	Demand Consumption	Unbilled Consumption
Range 1 From: -999999999 Range 1 To: 999999999						
R-00 - Res-Residential / Agricultural	112,020	112,020	23,249	10,549		
R-03 - Res-C.US Government Kansas ST Public Subdivision	21	21	18	3		
R-04 - Res-D.Component Part Of Tangible Personal Property	1,951	1,951	29	184		
R-08 - Res-H.Tax Exempt Religious & Nonprofit Orgs.	434	434	85	45		
R-99 - Res-Fully Taxed	280	280	33	54		
Sub Totals for Range 1 -999999999 - 999999999:	114,706	114,706	23,414	10,835		

Rate Code Summaries

Rate Code - Description	Total Billed Consumption	Total Meter Consumption	Number of Bills	Average Total Cons.	Demand Consumption	Unbilled Consumption
Range 1 From: -999999999 Range 1 To: 999999999						
10 - WA Residential	107,024	107,024	22,853	10,051		
11 - WA Residential 1"	1,698	1,698	129	194		
12 - WA Residential 2"	141	141	11	13		
1[illegible] WA Residential Outside City	874	874	200	83		
[illegible]A Multi-Unit 2"	1,096	1,096	22	100		
24 - WA Multi-Unit 1.5"	1,481	1,481	66	134		
80 - WA Commercial	178	178	54	40		
80NS - WA Commercial - No State Tax	22	22	12	3		
81 - WA Commercial 1"	336	336	31	48		
82 - WA Commercial 2"	1,824	1,824	22	165		
83 - WA Commercial 1.5"	28	28	10	3		
85 - WA OC Commercial	4	4	4	1		
Sub Totals for Range 1 -999999999 - 999999999:	114,706	114,706	23,414	10,835		

Read Group Summaries

Read Group Code - Description	Total Billed Consumption	Total Meter Consumption	Number of Bills	Average Total Cons.	Demand Consumption	Unbilled Consumption
Range 1 From: -999999999 Range 1 To: 999999999						
01 - Read Group: 01	3,601	3,601	822	345		
02 - Read Group: 02	2,760	2,760	681	265		
03 - Read Group: 03	2,965	2,965	699	301		
04 - Read Group: 04	1,115	1,115	293	104		
05 - Read Group: 05	2,991	2,991	763	278		
06 - Read Group: 06	2,224	2,224	308	204		
07 - Read Group: 07	3,227	3,227	786	301		
08 - Read Group: 08	3,069	3,069	918	292		
09 - Read Group: 09	2,763	2,763	641	265		
10 - Read Group: 10	3,876	3,876	817	376		
11 - Read Group: 11	3,366	3,366	785	313		
[illegible]ead Group: 12	5,596	5,596	917	518		
[illegible]Read Group: 13	5,133	5,133	975	482		
14 - Read Group: 14	3,007	3,007	846	281		
15 - Read Group: 15	2,766	2,766	777	265		

Read Group Summaries

Read Group Code - Description	Total Billed Consumption	Total Meter Consumption	Number of Bills	Average Total Cons.	Demand Consumption	Unbilled Consumption
16 - Read Group: 16	2,716	2,716	810	268		
17 - Read Group: 17	4,075	4,075	823	377		
18 - Read Group: 18	3,985	3,985	953	368		
19 - Read Group: 19	5,931	5,931	1,356	551		
20 - Read Group: 20	798	798	215	76		
21 - Read Group: 21	2,993	2,993	704	307		
22 - Read Group: 22	5,947	5,947	624	577		
23 - Read Group: 23	6,544	6,544	1,129	603		
24 - Read Group: 24	6,744	6,744	1,002	616		
25 - Read Group: 25	1,506	1,506	236	140		
26 - Read Group: 26	3,632	3,632	585	347		
27 - Read Group: 27	5,023	5,023	1,029	462		
28 - Read Group: 28	5,068	5,068	926	468		
29 - Read Group: 29	4,017	4,017	672	374		
30 - Read Group: 30	3,063	3,063	606	283		
31 - Read Group: 31	3,412	3,412	587	352		
32 - Read Group: 32	793	793	129	76		
Sub Totals for Range 1 -999999999 - 999999999:	114,706	114,706	23,414	10,835		

Billing Cycle Summaries

Billing Cycle Code - Description	Total Billed Consumption	Total Meter Consumption	Number of Bills	Average Total Cons.	Demand Consumption	Unbilled Consumption
Range 1 From: -999999999 Range 1 To: 999999999						
01 - Cycle: 01	114,706	114,706	23,414	10,835		
Sub Totals for Range 1 -999999999 - 999999999:	114,706	114,706	23,414	10,835		

QUARTERLY WATER TOTAL REPORT FOR BETSY

City of Eudora, KS

Consumption Test Based on: **Total Consumption**

Consumption to Use: **Total Meter Consumption**

Consumption Period **From:** **01/2018** **To:** **12/2018**

Range 1 From: -999999999 Range 1 To: 999999999

Service Address #	Parcel Number	Service Address	Rate Code	Total Billed Consumption	Total Meter Consumption	Bill Cnt.	Average Total Cons.	Demand Consumption	Unbilled Consump.
Account Class: C-00 - Com-Residential / Agricultural									
08-05600	08-05600	505 W 10TH	80NS	2	2	2	1		
13-08650	13-08645	104 W 20TH ST #2	80	3	3	3	1		
13-08650	13-08645	104 W 20TH ST #2	80NS	3	3	3	1		
15-06300	15-06300	411 E 10TH	80NS	5	5	3	2		
28-02500	28-02500	704 E 14TH	10	22	22	7	3		
29-07850	PC0000023	2600 S FIR Ter	10	1	1	1	1		
50-00150	50-00150	720 MAIN	79	3	3	3	1		
			Sub Total for Account Class C-00:	39	39	22	10		
Account Class: C-04 - Com-D.Component Part Of Tangible Personal Property									
15-00400	15-00400	303 E 10TH	80	278	278	11	25		
20-02500	20-02500	1201 CARDINAL DR	82	4,745	4,745	11	431		
20-03000	20-03000	1030 OCL DR	82	187	187	11	17		
21-09700	21-10300	1402 CHURCH St	81	256	256	11	23		
21-10200	21-10300	1402 CHURCH St # UNIT D	81	117	117	11	11		
			Sub Total for Account Class C-04:	5,583	5,583	55	507		
Account Class: C-06 - Com-F.Nonprofit Hospitals Blood Banks Tissue Organ									
3990	13-08990	600 E 20TH	79	232	232	11	21		
			Sub Total for Account Class C-06:	232	232	11	21		
Account Class: C-07 - Com-G.Nonprofit Educational Institutions									
14-06000	14-06000	1002 ELM	80	31	31	11	3		
18-09000	18-09000	1310 WINCHESTER	82	169	169	11	15		
20-03214	20-03214	801 E 10TH	80	50	50	4	13		
20-03214	20-03214	801 E 10TH	82	828	828	11	75		
21-00120	21-00120	2203 CHURCHSTADIUM	80	1	1	1	1		
21-00120	21-00120	2203 CHURCHSTADIUM	82	26	26	6	4		
21-00150	21-00150	2203 CHURCHMAIN	82	970	970	11	88		
21-00200	21-00200	2635 CHURCHMAIN	80IRR	25	25	4	6		
21-00200	21-00200	2635 CHURCHMAIN	82	393	393	11	36		
21-00225	21-00225	2203 CHURCHVOTECH BLDG	80	1	1	1	1		
21-00225	21-00225	2203 CHURCHVOTECH BLDG	82	852	852	6	142		
21-00225	21-00225	2203 CHURCHVOTECH BLDG	83	9	9	7	1		
21-00260	21-00260	2635 CHURCHPIT	80	1,715	1,715	8	214		
			Sub Total for Account Class C-07:	5,070	5,070	92	599		
Account Class: C-14 - Com-N.Other Allowable Deductions									
06-00500	06-00500	400 W 6TH ST #B	10	15	15	10	2		
			Sub Total for Account Class C-14:	15	15	10	2		
Account Class: C-99 - Com-Fully Taxed									
02-07400	02-07400	202 E 10TH	80	49	49	4	12		
03-04400	03-04400	112 E 10TH	80	17	17	11	2		
03-08300	03-08300	826 MAIN	80	3	3	3	1		
03-08515	03-08510	800 MAIN # WATER	80	23	23	8	3		
04-00130	04-00130	736 MAIN UNIT D	80	8	8	4	2		
)200	04-00200	726 1/2 MAIN	80	1	1	1	1		
00300	04-00300	728 MAIN	80	9	9	9	1		
04-00400	04-00400	726 MAIN	80	14	14	11	1		
04-00500	04-00500	724 MAIN	80	1	1	1	1		

Consumption Test Based on: **Total Consumption** **Consumption Period** **From:** **01/2018**

Consumption to Use: **Total Meter Consumption** **To:** **12/2018**

Service Address #	Parcel Number	Service Address	Rate Code	Total Billed Consumption	Total Meter Consumption	Bill Cnt.	Average Total Cons.	Demand Consumption	Unbilled Consu
04-00800	04-00800	710 MAIN	81	64	64	11	6		
04-01000	04-01000	706 MAIN St # WATER	80	39	39	11	4		
04-01800	04-01800	701 MAIN	80	4	4	1	4		
04-01900	04-01900	707 MAIN	80	1	1	1	1		
04-02200	04-02200	711 MAIN owner pays wt	80	10	10	10	1		
04-02400	04-02600	717 MAIN	10	62	62	11	6		
04-02700	04-02700	719 MAIN	80	234	234	11	21		
04-02800	04-02800	723 MAIN	80	2	2	2	1		
04-03000	04-03000	729 MAIN	80	9	9	6	2		
04-03100	04-03100	739 MAIN	80	209	209	11	19		
04-03200	04-03200	803 MAIN	80	11	11	10	1		
04-03500	04-03500	10 W 9TH	80	226	226	11	21		
04-07200	04-07200	527 MAIN	80	16	16	11	1		
04-07700	04-07700	530 MAIN	80	360	360	4	90		
06-00200	06-00200	115 W 6TH ST #B	80	91	91	11	8		
06-00300	06-00300	604 ACORN	80	4	4	3	1		
08-05600	08-05600	505 W 10TH	80	3	3	3	1		
10-03650	10-03650	101 W10 STEB owner wt	80	74	74	11	7		
13-08645	13-08645	104 W 20TH ST #1	80	11	11	10	1		
13-08655	13-08645	104 W 20TH ST #3	80	12	12	11	1		
13-08660	13-08645	104 W 20TH ST #4	80	5	5	5	1		
13-08700	13-08700	1905 ELM	80	88	88	11	8		
13-08800	13-08800	1904 ELM	80	261	261	11	24		
13-08820	13-08820	110 E 20TH	80	15	15	6	3		
13-08840	13-08840	112 E 20TH	80	2	2	2	1		
13-08860	13-08860	114 E 20TH	80	13	13	10	1		
13-08880	13-08880	116 E 20TH	80	14	14	8	2		
13-08900	13-08900	208 E 20TH	80	7	7	4	2		
13-08920	13-08975	218 E 20TH # A	80	4	4	4	1		
13-08930	13-08975	218 E 20TH # B	80	11	11	8	1		
13-08950	13-08975	218 E 20TH # C	80	3	3	3	1		
13-08975	13-08975	218 E 20TH # D	80	7	7	7	1		
14-05900	14-05900	1004 LOCUST St	80	6	6	6	1		
14-06100	14-06100	213 E 10TH	80	1	1	1	1		
15-08500	15-08500	1006 ASH St	80	9	9	9	1		
20-01910	20-01910	1002 OCL DR	80	19	19	6	3		
20-02100	20-02300	1202 CARDINAL DR # A	81	63	63	3	21		
20-02750	20-02750	1205 CARDINAL DR	81	27	27	11	2		
20-02800	20-02800	1040 OCL PKWY	82	35	35	11	3		
20-02975	20-02975	1003 JOHN L WILLIAMS	80	160	160	7	23		
20-03200	20-03200	601 E 10TH	81	108	108	11	10		
20-05000	20-05000	1125 JOHN L WILLIAMS	81	402	402	6	67		
20-05000	20-05000	1125 JOHN L WILLIAMS	83IRR	38	38	11	3		
21-00100	21-00100	1502 CHURCH LN	81	103	103	4	26		
21-00105	21-00105	1501 E CHURCH LN	80	45	45	11	4		
21-00300	21-00300	505 E 15TH	80	6	6	2	3		
21-09650	21-09650	310 E 15TH	80	18	18	11	2		
21-09675	21-09675	314 E 15TH ST	80	77	77	11	7		
21-09900	21-10300	1402 CHURCH St # UNIT A	81	288	288	11	26		
21-10000	21-10300	1402 CHURCH St # UNIT B	81	7	7	7	1		
21-10100	21-10300	1402 CHURCH St # UNIT C	81	17	17	11	2		
21-10300	21-10300	1402 CHURCH St # UNIT E	81	72	72	10	7		
21-10500	21-10500	1420 CHURCH St	81	242	242	17	14		
21-10650	21-10650	1428 CHURCH St	82	1,622	1,622	11	147		
21-10700	21-10700	1436 CHURCH St	81	100	100	4	25		
		Sub Total for Account Class C-99:		5,462	5,462	483	666		
		Sub Totals for Range 1 -999999999 - 999999999:		16,401	16,401	673	1,805		

QUARTERLY WATER TOTAL REPORT FOR BETSY

City of Eudora, KS

Service Summaries

Consumption Test Based on: **Total Consumption**

Consumption to Use: **Total Meter Consumption**

Consumption Period **From:** **01/2018** **To:** **12/2018**

Account Class Summaries

Account Class Code - Description	Total Billed Consumption	Total Meter Consumption	Number of Bills	Average Total Cons.	Demand Consumption	Unbilled Consumption
Range 1 From: -999999999 Range 1 To: 999999999						
C-00 - Com-Residential / Agricultural	39	39	22	10		
C-04 - Com-D.Component Part Of Tangible Personal Property	5,583	5,583	55	507		
C-06 - Com-F.Nonprofit Hospitals Blood Banks Tissue Organ	232	232	11	21		
C-07 - Com-G.Nonprofit Educational Institutions	5,070	5,070	92	599		
C-14 - Com-N.Other Allowable Deductions	15	15	10	2		
C-99 - Com-Fully Taxed	5,462	5,462	483	666		
Sub Totals for Range 1 -999999999 - 999999999:	16,401	16,401	673	1,805		

Rate Code Summaries

Rate Code - Description	Total Billed Consumption	Total Meter Consumption	Number of Bills	Average Total Cons.	Demand Consumption	Unbilled Consumption
Range 1 From: -999999999 Range 1 To: 999999999						
10 - WA Residential	100	100	29	12		
79 - WA No Charge Rate	235	235	14	22		
[illegible] WA Commercial	4,291	4,291	372	558		
[illegible]R - WA Commercial - Irrigation Meter	25	25	4	6		
80NS - WA Commercial - No State Tax	10	10	8	4		
81 - WA Commercial 1"	1,866	1,866	128	241		
82 - WA Commercial 2"	9,827	9,827	100	958		
83 - WA Commercial 1.5"	9	9	7	1		
83IRR - WA Commercial 1.5" - Irrigation Meter	38	38	11	3		
Sub Totals for Range 1 -999999999 - 999999999:	16,401	16,401	673	1,805		

Read Group Summaries

Read Group Code - Description	Total Billed Consumption	Total Meter Consumption	Number of Bills	Average Total Cons.	Demand Consumption	Unbilled Consumption
Range 1 From: -999999999 Range 1 To: 999999999						
02 - Read Group: 02	49	49	4	12		
03 - Read Group: 03	43	43	22	6		
04 - Read Group: 04	1,280	1,280	137	184		
06 - Read Group: 06	110	110	24	11		
08 - Read Group: 08	5	5	5	2		
10 - Read Group: 10	74	74	11	7		
13 - Read Group: 13	691	691	117	71		
14 - Read Group: 14	38	38	18	5		
15 - Read Group: 15	292	292	23	28		
18 - Read Group: 18	169	169	11	15		
20 - Read Group: 20	6,662	6,662	103	668		
21 - Read Group: 21	6,962	6,962	187	791		
28 - Read Group: 28	22	22	7	3		
[illegible] Read Group: 29	1	1	1	1		
[illegible] Read Group: 50	3	3	3	1		
Sub Totals for Range 1 -999999999 - 999999999:	16,401	16,401	673	1,805		

Billing Cycle Summaries

Billing Cycle Code - Description	Total Billed Consumption	Total Meter Consumption	Number of Bills	Average Total Cons.	Demand Consumption	Unbilled Consumption
Range 1 From: -999999999 Range 1 To: 999999999						
01 - Cycle: 01	16,401	16,401	673	1,805		
Sub Totals for Range 1 -999999999 - 999999999:	16,401	16,401	673	1,805		

QUARTERLY WATER TOTAL REPORT FOR BETSY

City of Eudora, KS

Consumption Test Based on: Total Consumption

Consumption to Use: Total Meter Consumption

Consumption Period From: 01/2017 To: 12/2017

Service Address #	Parcel Number	Service Address	Rate Code	Total Billed Consumption	Total Meter Consumption	Bill Cnt.	Average Total Cons.	Demand Consumption	Unbilled Consump.
Range 1 From: -999999999 Range 1 To: 999999999									
Account Class: C-00 - Com-Residential / Agricultural									
08-05600	08-05600	505 W 10TH	80NS	5	5	5	1		
13-08650	13-08645	104 W 20TH ST #2	80NS	6	6	6	1		
15-06300	15-06300	411 E 10TH	80NS	2	2	2	1		
28-02500	28-02500	704 E 14TH	10	31	31	7	4		
50-00150	50-00150	720 MAIN	79	3	3	3	1		
			Sub Total for Account Class C-00:	47	47	23	8		
Account Class: C-04 - Com-D.Component Part Of Tangible Personal Property									
15-00400	15-00400	303 E 10TH	80	439	439	12	37		
20-02500	20-02500	1201 CARDINAL DR	82	4,472	4,472	12	373		
20-03000	20-03000	1030 OCL DR	82	224	224	12	19		
21-09700	21-10300	1402 CHURCH St	81	202	202	12	17		
21-10200	21-10300	1402 CHURCH St # UNIT D	81	115	115	12	10		
			Sub Total for Account Class C-04:	5,452	5,452	60	456		
Account Class: C-06 - Com-F.Nonprofit Hospitals Blood Banks Tissue Organ									
13-08990	13-08990	600 E 20TH	79	241	241	12	20		
			Sub Total for Account Class C-06:	241	241	12	20		
ɔunt Class: C-07 - Com-G.Nonprofit Educational Institutions									
14-06000	14-06000	1002 ELM	80	30	30	11	3		
18-09000	18-09000	1310 WINCHESTER	82	185	185	12	15		
20-03214	20-03214	801 E 10TH	82	1,084	1,084	12	90		
21-00120	21-00120	2203 CHURCHSTADIUM	80	1	1	1	1		
21-00120	21-00120	2203 CHURCHSTADIUM	82	23	23	6	4		
21-00150	21-00150	2203 CHURCHMAIN	82	1,716	1,716	12	143		
21-00200	21-00200	2635 CHURCHMAIN	80IRR	6	6	4	2		
21-00200	21-00200	2635 CHURCHMAIN	82	426	426	12	36		
21-00225	21-00225	2203 CHURCHVOTECH BLDG	80	39	39	9	4		
21-00225	21-00225	2203 CHURCHVOTECH BLDG	82	364	364	5	73		
21-00225	21-00225	2203 CHURCHVOTECH BLDG	83	12	12	10	1		
21-00260	21-00260	2635 CHURCHPIT	80	1,240	1,240	9	138		
			Sub Total for Account Class C-07:	5,126	5,126	103	510		
Account Class: C-14 - Com-N.Other Allowable Deductions									
06-00500	06-00500	400 W 6TH ST #B	10	9	9	2	5		
			Sub Total for Account Class C-14:	9	9	2	5		
Account Class: C-99 - Com-Fully Taxed									
03-04400	03-04400	112 E 10TH	80	17	17	12	1		
03-08515	03-08510	800 MAIN # WATER	80	33	33	12	3		
04-00300	04-00300	728 MAIN	80	13	13	11	1		
04-00400	04-00400	726 MAIN	80	9	9	9	1		
04-00500	04-00500	724 MAIN	80	4	4	4	1		
04-00800	04-00800	710 MAIN	81	52	52	10	5		
04-01000	04-01000	706 MAIN St # WATER	80	25	25	12	2		
04-01800	04-01800	701 MAIN	80	12	12	7	2		
'900	04-01900	707 MAIN	80	16	16	11	1		
ɔ 02200	04-02200	711 MAIN owner pays wt	80	11	11	9	1		
04-02400	04-02600	717 MAIN	10	70	70	12	6		
04-02700	04-02700	719 MAIN	80	271	271	12	23		

Consumption Test Based on: **Total Consumption** **Consumption Period** **From:** **01/2017**

Consumption to Use: **Total Meter Consumption** **To:** **12/2017**

Service Address #	Parcel Number	Service Address	Rate Code	Total Billed Consumption	Total Meter Consumption	Bill Cnt.	Average Total Cons.	Demand Consumption	Unbilled Consu
04-02800	04-02800	723 MAIN	80	5	5	3	2		
04-03000	04-03000	729 MAIN	80	8	8	8	1		
04-03100	04-03100	739 MAIN	80	123	123	12	10		
04-03200	04-03200	803 MAIN	80	18	18	12	2		
04-03500	04-03500	10 W 9TH	80	358	358	12	30		
04-07200	04-07200	527 MAIN	80	22	22	12	2		
04-07700	04-07700	530 MAIN	80	469	469	12	39		
06-00200	06-00200	115 W 6TH ST #B	80	134	134	12	11		
10-03650	10-03650	101 W10 STEB owner wt	80	80	80	12	7		
13-08645	13-08645	104 W 20TH ST #1	80	14	14	12	1		
13-08655	13-08645	104 W 20TH ST #3	80	11	11	11	1		
13-08660	13-08645	104 W 20TH ST #4	80	6	6	6	1		
13-08700	13-08700	1905 ELM	80	80	80	12	7		
13-08800	13-08800	1904 ELM	80	209	209	12	17		
13-08820	13-08820	110 E 20TH	80	1	1	1	1		
13-08840	13-08840	112 E 20TH	80	1	1	1	1		
13-08860	13-08860	114 E 20TH	80	9	9	8	1		
13-08880	13-08880	116 E 20TH	80	7	7	7	1		
13-08900	13-08900	208 E 20TH	80	21	21	12	2		
13-08920	13-08975	218 E 20TH # A	80	4	4	4	1		
13-08930	13-08975	218 E 20TH # B	80	7	7	7	1		
13-08950	13-08975	218 E 20TH # C	80	4	4	4	1		
13-08975	13-08975	218 E 20TH # D	80	7	7	7	1		
14-05900	14-05900	1004 LOCUST St	80	8	8	8	1		
14-06100	14-06100	213 E 10TH	80	1	1	1	1		
15-08500	15-08500	1006 ASH St	80	3	3	3	1		
20-01910	20-01910	1002 OCL DR	80	7	7	6	1		
20-02100	20-02300	1202 CARDINAL DR # A	81	5	5	5	1		
20-02750	20-02750	1205 CARDINAL DR	81	35	35	11	3		
20-02800	20-02800	1040 OCL PKWY	82	32	32	12	3		
20-02975	20-02975	1003 JOHN L WILLIAMS	80	149	149	8	19		
20-03200	20-03200	601 E 10TH	81	65	65	11	6		
20-05000	20-05000	1125 JOHN L WILLIAMS	81	344	344	8	43		
20-05000	20-05000	1125 JOHN L WILLIAMS	83IRR	25	25	12	2		
21-00105	21-00105	1501 E CHURCH LN	80	55	55	12	5		
21-09650	21-09650	310 E 15TH	80	15	15	11	1		
21-09675	21-09675	314 E 15TH ST	80	72	72	12	6		
21-09900	21-10300	1402 CHURCH St # UNIT A	81	245	245	11	22		
21-10000	21-10300	1402 CHURCH St # UNIT B	81	10	10	9	1		
21-10100	21-10300	1402 CHURCH St # UNIT C	81	19	19	12	2		
21-10300	21-10300	1402 CHURCH St # UNIT E	81	18	18	10	2		
21-10500	21-10500	1420 CHURCH St	81	286	286	20	14		
21-10650	21-10650	1428 CHURCH St	82	1,488	1,488	12	124		
		Sub Total for Account Class C-99:		5,013	5,013	514	446		
		Sub Totals for Range 1 -999999999 - 999999999:		15,888	15,888	714	1,445		

QUARTERLY WATER TOTAL REPORT FOR BETSY

City of Eudora, KS

Service Summaries

Consumption Test Based on: **Total Consumption**

Consumption to Use: **Total Meter Consumption**

Consumption Period **From:** **01/2017** **To:** **12/2017**

Account Class Summaries

Account Class Code - Description	Total Billed Consumption	Total Meter Consumption	Number of Bills	Average Total Cons.	Demand Consumption	Unbilled Consumption
Range 1 From: -999999999 Range 1 To: 999999999						
C-00 - Com-Residential / Agricultural	47	47	23	8		
C-04 - Com-D.Component Part Of Tangible Personal Property	5,452	5,452	60	456		
C-06 - Com-F.Nonprofit Hospitals Blood Banks Tissue Organ	241	241	12	20		
C-07 - Com-G.Nonprofit Educational Institutions	5,126	5,126	103	510		
C-14 - Com-N.Other Allowable Deductions	9	9	2	5		
C-99 - Com-Fully Taxed	5,013	5,013	514	446		
Sub Totals for Range 1 -999999999 - 999999999:	15,888	15,888	714	1,445		

Rate Code Summaries

Rate Code - Description	Total Billed Consumption	Total Meter Consumption	Number of Bills	Average Total Cons.	Demand Consumption	Unbilled Consumption
Range 1 From: -999999999 Range 1 To: 999999999						
10 - WA Residential	110	110	21	15		
79 - WA No Charge Rate	244	244	15	21		
°^ WA Commercial	4,068	4,068	401	395		
≀ - WA Commercial - Irrigation Meter	6	6	4	2		
80NS - WA Commercial - No State Tax	13	13	13	3		
81 - WA Commercial 1"	1,396	1,396	131	126		
82 - WA Commercial 2"	10,014	10,014	107	880		
83 - WA Commercial 1.5"	12	12	10	1		
83IRR - WA Commercial 1.5" - Irrigation Meter	25	25	12	2		
Sub Totals for Range 1 -999999999 - 999999999:	15,888	15,888	714	1,445		

Read Group Summaries

Read Group Code - Description	Total Billed Consumption	Total Meter Consumption	Number of Bills	Average Total Cons.	Demand Consumption	Unbilled Consumption
Range 1 From: -999999999 Range 1 To: 999999999						
03 - Read Group: 03	50	50	24	4		
04 - Read Group: 04	1,486	1,486	168	129		
06 - Read Group: 06	143	143	14	16		
08 - Read Group: 08	5	5	5	1		
10 - Read Group: 10	80	80	12	7		
13 - Read Group: 13	628	628	122	58		
14 - Read Group: 14	39	39	20	5		
15 - Read Group: 15	444	444	17	39		
18 - Read Group: 18	185	185	12	15		
20 - Read Group: 20	6,442	6,442	109	560		
21 - Read Group: 21	6,352	6,352	201	606		
28 - Read Group: 28	31	31	7	4		
50 - Read Group: 50	3	3	3	1		
Sub Totals for Range 1 -999999999 - 999999999:	15,888	15,888	714	1,445		

Billing Cycle Summaries

Billing Cycle Code - Description	Total Billed Consumption	Total Meter Consumption	Number of Bills	Average Total Cons.	Demand Consumption	Unbilled Consumption
Range 1 From: -999999999 Range 1 To: 999999999						
01 - Cycle: 01	15,888	15,888	714	1,445		
Sub Totals for Range 1 -999999999 - 999999999:	15,888	15,888	714	1,445		

QUARTERLY WATER TOTAL REPORT FOR BETSY

City of Eudora, KS

Consumption Test Based on: **Total Consumption**

Consumption to Use: **Total Meter Consumption**

Consumption Period **From:** **01/2017** **To:** **12/2017**

Range 1 From: -999999999 Range 1 To: 999999999

Account Class: R-00 - Res-Residential / Agricultural

Service Address #	Parcel Number	Service Address	Rate Code	Total Billed Consumption	Total Meter Consumption	Bill Cnt.	Average Total Cons.	Demand Consumption	Unbilled Consump.
01-00100	01-00100	734 ASH St	10	39	39	12	3		
01-00200	01-00200	730 ASH St	10	58	58	12	5		
01-00250	01-00250	722 ASH St	10	56	56	12	5		
01-00300	01-00300	712 ASH St	10	25	25	12	2		
01-00400	01-00400	503 E 7TH	10	129	129	12	11		
01-00500	01-00500	504 E 7TH	10	14	14	12	1		
01-00600	01-00600	630 ASH St	10	34	34	9	4		
01-00700	01-00700	2202 A NORTH 1420 RD	15	79	79	12	7		
01-00800	01-00800	620 ASH St	10	28	28	12	2		
01-01000	01-01000	604 ASH St	10	52	52	12	4		
01-01100	01-01100	536 ASH St	10	20	20	12	2		
01-01300	01-01300	520 ASH St	10	49	49	12	4		
01-01500	01-01500	507 ASH St	10	39	39	11	4		
01-01600	01-01600	527 ASH St	10	12	12	10	1		
01-01800	01-01800	537 ASH St	10	137	137	12	11		
01-01900	01-01900	605 ASH St	10	91	91	12	8		
01-02000	01-02000	609 ASH St	10	146	146	12	12		
2100	01-02100	615 ASH St	10	43	43	12	4		
2200	01-02200	623 ASH St	10	74	74	12	6		
01-02300	01-02300	627 ASH St	10	25	25	12	2		
01-02400	01-02400	412 E 7TH	10	44	44	12	4		
01-02500	01-02500	415 E 7TH	10	22	22	12	2		
01-02600	01-02600	723 ASH St	10	42	42	10	4		
01-02700	01-02700	709 ASH St	10	36	36	12	3		
01-02800	01-02800	727 ASH St	10	26	26	12	2		
01-02900	01-02900	735 ASH St	10	41	41	12	3		
01-03100	01-03100	901 ASH St	10	101	101	12	8		
01-03200	01-03200	905 ASH St	10	51	51	12	4		
01-03225	01-03225	902 ASH St	10	65	65	12	5		
01-03240	01-03240	912 ASH St	10	33	33	12	3		
01-03250	01-03250	922 ASH St	10	54	54	12	5		
01-03300	01-03300	911 ASH St	10	49	49	12	4		
01-03350	01-03350	913 ASH St	10	17	17	12	1		
01-03500	01-03500	2218 N 1400 RD	15	64	64	12	5		
01-03700	01-03700	917 ASH St	10	21	21	11	2		
01-03800	01-03800	921 ASH St	10	51	51	12	4		
01-03900	01-03900	935 ASH St	10	23	23	12	2		
01-04000	01-04000	414 E 10TH	10	29	29	12	2		
01-04100	01-04100	938 BIRCH St	10	50	50	12	4		
01-04200	01-04200	930 BIRCH St	10	32	32	12	3		
01-04300	01-04300	924 BIRCH St	10	62	62	9	7		
01-04400	01-04400	918 BIRCH St	10	77	77	12	6		
01-04500	01-04500	914 BIRCH St	10	12	12	11	1		
01-04600	01-04600	910 BIRCH St	10	29	29	12	2		
01-04700	01-04700	902 BIRCH St	10	77	77	12	6		
01-05000	01-05000	730 BIRCH St	10	53	53	12	4		
5100	01-05100	722 BIRCH St	10	16	16	12	1		
01-05200	01-05200	714 BIRCH St	10	95	95	12	8		
01-05300	01-05300	403 E 7TH	10	85	85	12	7		
01-05400	01-05400	406 E 7TH	10	49	49	12	4		

Consumption Test Based on: **Total Consumption** **Consumption Period** **From:** **01/2017**

Consumption to Use: **Total Meter Consumption** **To:** **12/2017**

Service Address #	Parcel Number	Service Address	Rate Code	Total Billed Consumption	Total Meter Consumption	Bill Cnt.	Average Total Cons.	Demand Consumption	Unbilled Consu-
01-05600	01-05600	630 BIRCH St	10	24	24	12	2		
01-05700	01-05700	628 BIRCH St	10	53	53	12	4		
01-05800	01-05800	620 BIRCH St	10	26	26	12	2		
01-05900	01-05900	618 BIRCH St	10	44	44	12	4		
01-06000	01-06000	612 BIRCH St	10	58	58	12	5		
01-06100	01-06100	403 E 6TH	10	25	25	12	2		
01-06200	01-06200	402 E 6TH	10	15	15	12	1		
01-06300	01-06300	530 BIRCH St	10	88	88	12	7		
01-06400	01-06400	516 BIRCH St	10	70	70	12	6		
01-06500	01-06500	512 BIRCH St	10	48	48	11	4		
01-06600	01-06600	502 BIRCH St	10	50	50	12	4		
01-06650	01-06650	521 BIRCH St	10	44	44	12	4		
01-06700	01-06700	525 BIRCH St	10	45	45	12	4		
01-06800	01-06800	304 E 6TH	10	9	9	9	1		
01-06900	01-06900	601 BIRCH St	10	39	39	12	3		
01-07000	01-07000	611 BIRCH St	10	55	55	12	5		
01-07100	01-07100	615 BIRCH St	10	32	32	10	3		
01-07200	01-07200	623 BIRCH St	10	49	49	12	4		
01-07325	01-07325	635 BIRCH St	10	57	57	12	5		
01-07350	01-07350	639 BIRCH St	10	90	90	12	8		
01-07500	01-07500	315 E 7TH	10	58	58	12	5		
01-07600	01-07600	709 BIRCH St	10	36	36	12	3		
01-07700	01-07700	715 BIRCH St	10	23	23	11	2		
01-07800	01-07800	719 BIRCH St	10	47	47	12	4		
01-07900	01-07900	314 E 8TH	10	44	44	12	4		
02-00100	02-00100	801 BIRCH St	10	22	22	11	2		
02-00300	02-00300	815 BIRCH St	10	16	16	8	2		
02-00400	02-00400	823 BIRCH St	10	21	21	12	2		
02-00450	02-00450	831 BIRCH St	10	38	38	12	3		
02-00500	02-00500	314 E 9TH	10	84	84	12	7		
02-00650	02-00650	919 BIRCH St	11	74	74	11	7		
02-00700	02-00700	927 BIRCH St	10	21	21	12	2		
02-00800	02-00800	314 E 10TH	10	13	13	6	2		
02-00900	02-00900	938 CHURCH St	10	12	12	10	1		
02-00950	02-00950	930 CHURCH St	10	24	24	12	2		
02-01450	02-01450	918 CHURCH owner pays wt	10	17	17	11	2		
02-01600	02-01600	838 CHURCH St	10	24	24	12	2		
02-01700	02-01700	834 CHURCH St	10	21	21	12	2		
02-01800	02-01800	826 CHURCH St	10	46	46	12	4		
02-01900	02-01900	822 CHURCH St	10	32	32	12	3		
02-02000	02-02000	818 CHURCH St	10	62	62	12	5		
02-02100	02-02100	810 CHURCH St	10	100	100	12	8		
02-02200	02-02200	802 CHURCH St	10	84	84	12	7		
02-02400	02-02400	730 CHURCH St	10	67	67	12	6		
02-02500	02-02500	718 CHURCH St	10	38	38	12	3		
02-02700	02-02700	710 CHURCH St	10	78	78	12	7		
02-02800	02-02800	702 CHURCH St	10	20	20	12	2		
02-02900	02-02900	302 E 7TH	10	25	25	12	2		
02-03000	02-03200	626 CHURCH St # 5	10	7	7	7	1		
02-03200	02-03200	626 CHURCH St # 1	10	39	39	12	3		
02-03300	02-03200	626 CHURCH St # 4	10	7	7	7	1		
02-03400	02-03200	626 CHURCH St # 3	10	61	61	12	5		
02-03500	02-03200	626 CHURCH St # 2	10	36	36	12	3		
02-03600	02-03600	624 CHURCH St	10	16	16	10	2		
02-03700	02-03700	618 CHURCH St	10	14	14	12	1		
02-03800	02-03800	614 CHURCH St	10	37	37	10	4		
02-03900	02-03900	610 CHURCH St	10	9	9	9	1		
02-04000	02-04000	604 CHURCH St	10	51	51	12	4		
02-04100	02-04100	602 CHURCH St	10	51	51	12	4		
02-04200	02-04200	538 CHURCH St	10	91	91	12	8		

Consumption Test Based on: **Total Consumption** **Consumption Period** **From:** **01/2017**

Consumption to Use: **Total Meter Consumption** **To:** **12/2017**

Service Address #	Parcel Number	Service Address	Rate Code	Total Billed Consumption	Total Meter Consumption	Bill Cnt.	Average Total Cons.	Demand Consumption	Unbilled Consump.
4300	02-04300	520 CHURCH St	10	69	69	12	6		
02-04400	02-04400	601 CHURCH St	10	70	70	12	6		
02-04425	02-04425	607 CHURCH St	10	123	123	12	10		
02-04450	02-04450	613 CHURCH St	10	54	54	12	5		
02-04500	02-04500	623 CHURCH St	10	77	77	12	6		
02-04600	02-04600	625 CHURCH St	10	13	13	12	1		
02-04900	02-04900	715 CHURCH St	10	37	37	12	3		
02-05000	02-05000	719 CHURCH St	10	36	36	12	3		
02-05100	02-05100	723 CHURCH St	10	8	8	6	1		
02-05200	02-05200	731 CHURCH St	10	29	29	10	3		
02-05500	02-05500	803 CHURCH St	10	66	66	12	6		
02-05700	02-05700	811 CHURCH St	10	42	42	12	4		
02-05800	02-05800	809 CHURCH St	10	32	32	12	3		
02-06050	02-06050	823 CHURCH owner pays wt	10	15	15	8	2		
02-06400	02-06400	903 CHURCH St	10	27	27	12	2		
02-06500	02-06500	911 CHURCH St	10	46	46	12	4		
02-06800	02-06800	915 CHURCH St # WATER	10	72	72	12	6		
02-07000	02-07000	923 CHURCH St	10	41	41	12	3		
02-07200	02-07200	931 CHURCH St	10	32	32	12	3		
02-07300	02-07300	939 CHURCH St	10	6	6	6	1		
02-08300	02-08300	918 LOCUST St	10	27	27	12	2		
02-08400	02-08400	914 LOCUST St	10	74	74	12	6		
02-08500	02-08500	203 E 9TH	10	92	92	12	8		
02-08700	02-08700	207 E 9TH	10	17	17	11	2		
02-08800	02-08800	202 E 9TH	10	16	16	6	3		
02-08900	02-08900	830 LOCUST St	10	21	21	12	2		
02-09000	02-09000	826 LOCUST St	10	51	51	12	4		
02-09100	02-09100	818 LOCUST St	10	43	43	12	4		
9200	02-09200	802 LOCUST St	10	45	45	10	5		
00200	03-00200	738 LOCUST St	10	43	43	15	3		
03-00400	03-00400	726 LOCUST St	10	53	53	12	4		
03-00500	03-00500	706 LOCUST St	10	39	39	12	3		
03-00600	03-00600	203 E 7TH	10	17	17	11	2		
03-00700	03-00700	202 E 7TH	10	41	41	12	3		
03-00800	03-00800	628 LOCUST St	10	36	36	12	3		
03-00900	03-00900	626 LOCUST St	10	17	17	9	2		
03-01000	03-01000	620 LOCUST St	10	20	20	12	2		
03-01200	03-01200	616 LOCUST St	10	48	48	12	4		
03-01300	03-01300	203 E 6TH	10	19	19	12	2		
03-01400	03-01400	202 E 6TH	10	28	28	12	2		
03-01500	03-01500	112 E 6TH	10	61	61	12	5		
03-01600	03-01600	601 LOCUST St	10	108	108	12	9		
03-01700	03-01700	615 LOCUST St	10	72	72	12	6		
03-01750	03-01750	625 LOCUST St	10	36	36	12	3		
03-01800	03-01800	617 LOCUST St	10	97	97	12	8		
03-01900	03-01900	110 E 7TH	10	102	102	12	9		
03-02100	03-02100	114 E 7TH	10	255	255	12	21		
03-02200	03-02200	115 E 7TH	10	21	21	12	2		
03-02300	03-02300	711 LOCUST St	10	31	31	12	3		
03-02500	03-02500	717 LOCUST St	10	47	47	10	5		
03-02600	03-02600	719 LOCUST St	10	74	74	12	6		
03-02700	03-02700	723 LOCUST St	10	35	35	11	3		
03-02800	03-02800	725 LOCUST St	10	46	46	12	4		
03-02900	03-02900	731 LOCUST St	10	56	56	12	5		
03-03100	03-03100	115 E 8TH	10	37	37	12	3		
03-03200	03-03200	811 LOCUST St	10	78	78	12	7		
3300	03-03300	815 LOCUST St	10	43	43	12	4		
3400	03-03400	821 LOCUST St	10	49	49	12	4		
03-03500	03-03500	827 LOCUST St	10	40	40	12	3		
03-03600	03-03600	839 LOCUST St	10	45	45	12	4		

Consumption Test Based on: **Total Consumption** **Consumption Period** **From:** **01/2017**

Consumption to Use: **Total Meter Consumption** **To:** **12/2017**

Service Address #	Parcel Number	Service Address	Rate Code	Total Billed Consumption	Total Meter Consumption	Bill Cnt.	Average Total Cons.	Demand Consumption	Unbilled Consu
03-03800	03-03800	903 LOCUST St	10	54	54	12	5		
03-03900	03-03900	911 LOCUST St	10	34	34	12	3		
03-04000	03-04000	919 LOCUST St	10	27	27	12	2		
03-04200	03-04200	929 LOCUST St	10	15	15	11	1		
03-04300	03-04300	931 LOCUST St	10	7	7	7	1		
03-04900	03-04900	110 E 9TH	10	31	31	12	3		
03-05000	03-05000	830 ELM	10	63	63	12	5		
03-05100	03-05100	822 ELM	10	34	34	12	3		
03-05300	03-05300	818 ELM	10	11	11	9	1		
03-05500	03-05500	802 ELM	10	6	6	6	1		
03-05600	03-05600	102 E 8TH	10	48	48	12	4		
03-05700	03-05700	730 ELM	10	172	172	12	14		
03-05800	03-05800	726 ELM	10	76	76	12	6		
03-05900	03-05900	718 ELM	10	54	54	12	5		
03-06000	03-06000	714 ELM	10	63	63	12	5		
03-06100	03-06100	710 ELM	10	41	41	12	3		
03-06200	03-06200	103 E 7TH	10	64	64	12	5		
03-06300	03-06300	102 E 7TH	10	96	96	12	8		
03-06500	03-06500	630 ELM	10	19	19	12	2		
03-06600	03-06600	620 ELM	10	33	33	12	3		
03-06700	03-06700	612 ELM	10	45	45	12	4		
03-07025	03-07095	601 ELM APT A	10	23	23	10	2		
03-07050	03-07095	601 ELM APT B	10	26	26	12	2		
03-07075	03-07095	601 ELM APT C	10	34	34	12	3		
03-07085	03-07095	601 ELM APT D	10	24	24	12	2		
03-07100	03-07100	615 ELM	10	110	110	12	9		
03-07200	03-07200	621 ELM	10	54	54	12	5		
03-07600	03-07600	723 ELM	10	59	59	12	5		
03-07700	03-07700	729 ELM	10	32	32	12	3		
03-07800	03-07800	807 ELM	10	47	47	12	4		
03-07900	03-07900	809 ELM	10	30	30	12	3		
03-08300	03-08300	826 MAIN	80	15	15	11	1		
03-08400	03-08400	806 MAIN	10	21	21	12	2		
04-00900	04-00900	700 1/2 MAIN	80NS	27	27	12	2		
04-01700	04-01700	11 E 7TH	10	42	42	12	4		
04-03300	04-03300	817 MAIN	10	87	87	12	7		
04-03800	04-03800	915 MAIN owner pays wt	10	170	170	12	14		
04-04300	04-04300	927 MAIN	10	37	37	12	3		
04-04400	04-04400	2 W 10TH	10	34	34	12	3		
04-04700	04-04700	10 W 10TH	10	63	63	12	5		
04-05200	04-05200	930 MAPLE	10	32	32	12	3		
04-05300	04-05300	926 MAPLE	10	55	55	12	5		
04-05500	04-05500	918 MAPLE	10	18	18	12	2		
04-05600	04-05600	826 MAPLE	10	71	71	12	6		
04-05700	04-05700	818 MAPLE	10	28	28	11	3		
04-05800	04-05800	814 MAPLE	10	22	22	12	2		
04-05900	04-05900	806 MAPLE	10	40	40	12	3		
04-06000	04-06000	722 MAPLE	10	73	73	12	6		
04-06100	04-06100	718 MAPLE	10	68	68	12	6		
04-06200	04-06200	710 MAPLE	10	38	38	12	3		
04-06300	04-06300	706 MAPLE	10	14	14	12	1		
04-06400	04-06400	15 W 7TH	10	4	4	2	2		
04-06500	04-06500	11 W 7TH	10	8	8	8	1		
04-06600	04-06600	621 MAIN ST TER	10	45	45	12	4		
04-06700	04-06700	619 MAIN ST TER	10	23	23	10	2		
04-06800	04-06800	615 MAIN ST TER	10	36	36	12	3		
04-07000	04-07000	607 MAIN ST TER	10	80	80	13	6		
04-07100	04-07100	8 W 6TH ST #B	10	71	71	12	6		
04-07400	04-07400	506 MAIN	10	9	9	9	1		
04-07500	04-07500	510 MAIN	10	36	36	12	3		

Consumption Test Based on: **Total Consumption** **Consumption Period** **From:** **01/2017**

Consumption to Use: **Total Meter Consumption** **To:** **12/2017**

Service Address #	Parcel Number	Service Address	Rate Code	Total Billed Consumption	Total Meter Consumption	Bill Cnt.	Average Total Cons.	Demand Consumption	Unbilled Consump.
7600	04-07600	508 ELM	10	35	35	12	3		
05-00100	05-00100	701 MAPLE	10	31	31	2	16		
05-00200	05-00200	731 MAPLE	10	42	42	6	7		
05-00300	05-00300	739 MAPLE	10	36	36	12	3		
05-00400	05-00400	803 MAPLE	10	16	16	12	1		
05-00500	05-00500	809 MAPLE LN	10	14	14	12	1		
05-00600	05-00600	807 MAPLE LN	10	68	68	12	6		
05-00700	05-00700	805 MAPLE LN	10	16	16	12	1		
05-00800	05-00800	815 MAPLE LN	10	31	31	12	3		
05-00900	05-00900	813 MAPLE LN	10	34	34	12	3		
05-01000	05-01000	811 MAPLE LN	10	34	34	12	3		
05-01200	05-01200	817 MAPLE LN 1	10	59	59	12	5		
05-01400	05-01200	817 MAPLE LN 2	10	27	27	12	2		
05-01500	05-01200	817 MAPLE LN 3	10	25	25	12	2		
05-01800	05-01200	817 MAPLE LN 4	10	9	9	9	1		
05-02100	05-01200	817 MAPLE LN 5	10	70	70	12	6		
05-02200	05-01200	817 MAPLE LN 6	10	13	13	11	1		
05-02300	05-02300	819 MAPLE	10	41	41	12	3		
05-02400	05-02400	831 MAPLE	10	42	42	12	4		
05-02500	05-02500	839 MAPLE	10	27	27	12	2		
05-02600	05-02600	903 MAPLE	10	33	33	12	3		
05-02700	05-02700	911 MAPLE	10	78	78	12	7		
05-02800	05-02800	913 MAPLE	10	40	40	11	4		
05-02900	05-02900	919 MAPLE	10	32	32	12	3		
05-03000	05-03000	923 MAPLE	10	84	84	12	7		
05-03100	05-03100	927 MAPLE # ELECTRIC	10	10	10	3	3		
05-03150	05-03100	927 MAPLE # WATER	10	38	38	7	5		
05-03500	05-03500	114 W 10TH	10	31	31	12	3		
3600	05-03600	930 OAK	10	44	44	11	4		
03700	05-03700	918 OAK	10	102	102	12	9		
05-03900	05-03900	912 OAK	10	46	46	12	4		
05-04000	05-04000	914 OAK	10	42	42	12	4		
05-04100	05-04100	115 W 9TH	10	38	38	12	3		
05-04200	05-04200	110 W 9TH	10	28	28	12	2		
05-04300	05-04300	114 W 9TH	10	46	46	12	4		
05-04400	05-04400	202 W 9TH	10	48	48	12	4		
05-04800	05-04900	919 OAK 2	10	3	3	3	1		
05-04900	05-04900	919 OAK 1	10	35	35	12	3		
05-05000	05-05000	931 OAK	10	75	75	12	6		
05-05100	05-05100	202 W 10TH	10	22	22	12	2		
05-05200	05-05200	826 ACORN	10	42	42	12	4		
05-05300	05-05300	818 ACORN	10	46	46	12	4		
05-05400	05-05400	814 ACORN	10	23	23	12	2		
05-05500	05-05500	810 ACORN	10	81	81	12	7		
05-05600	05-05600	802 ACORN	10	55	55	11	5		
05-05700	05-05700	738 ACORN	10	50	50	12	4		
05-05800	05-05800	736 ACORN	10	13	13	9	1		
05-06000	05-06000	728 ACORN	10	38	38	13	3		
05-06100	05-06100	724 ACORN	10	48	48	12	4		
05-06300	05-06300	706 ACORN	10	33	33	12	3		
05-06400	05-06400	410 W 7TH	10	64	64	12	5		
05-06650	05-06650	707 ACORN	10	17	17	12	1		
05-06700	05-06700	717 ACORN	10	45	45	12	4		
05-06800	05-06800	723 ACORN	10	36	36	12	3		
05-06900	05-06900	727 ACORN	10	15	15	11	1		
05-07000	05-07000	735 ACORN	10	48	48	12	4		
7100	05-07100	737 ACORN	10	93	93	12	8		
07200	05-07200	803 ACORN	10	42	42	12	4		
05-07300	05-07300	809 ACORN	10	12	12	8	2		
05-07500	05-07500	827 ACORN	10	61	61	12	5		

Consumption Test Based on: **Total Consumption** **Consumption Period** **From:** **01/2017**

Consumption to Use: **Total Meter Consumption** **To:** **12/2017**

Service Address #	Parcel Number	Service Address	Rate Code	Total Billed Consumption	Total Meter Consumption	Bill Cnt.	Average Total Cons.	Demand Consumption	Unbilled Consu
05-07600	05-07600	306 W 9TH	10	30	30	12	3		
05-07700	05-07700	303 W 9TH	10	37	37	12	3		
05-07800	05-07800	315 W 9TH	10	33	33	12	3		
05-08000	05-08000	912 FIR St	10	170	170	12	14		
05-08100	05-08100	918 FIR St	10	59	59	12	5		
05-08200	05-08200	926 FIR St	10	99	99	12	8		
05-08300	05-08300	310 W 9TH	10	29	29	12	2		
05-08400	05-08400	828 FIR St	10	35	35	8	4		
05-08500	05-08500	820 FIR St	10	50	50	12	4		
05-08600	05-08600	818 FIR St	10	58	58	12	5		
05-08700	05-08700	814 FIR St	10	21	21	12	2		
05-08800	05-08800	738 FIR St	10	55	55	12	5		
05-08850	05-08850	728 FIR St	10	29	29	12	2		
05-08900	05-08900	724 FIR St	10	33	33	12	3		
05-09100	05-09100	711 FIR St	10	66	66	12	6		
06-00700	06-00700	611 OAK	10	79	79	11	7		
06-00800	06-00800	617 OAK	10	39	39	10	4		
06-00900	06-00900	619 OAK	10	26	26	12	2		
06-01100	06-01100	623 OAK	10	53	53	12	4		
06-01200	06-01200	625 OAK	10	63	63	12	5		
06-01400	06-01400	635 OAK	10	93	93	12	8		
06-01600	06-01600	934 PINE	10	9	9	9	1		
06-01700	06-01700	920 PINE	10	21	21	12	2		
06-01800	06-01800	918 PINE	10	50	50	12	4		
06-01900	06-01900	914 PINE	10	53	53	12	4		
06-02000	06-02000	906 PINE	10	46	46	12	4		
06-02100	06-02100	838 PINE	10	50	50	12	4		
06-02200	06-02200	830 PINE	10	50	50	12	4		
06-02300	06-02300	826 PINE	10	31	31	12	3		
06-02400	06-02400	820 PINE	10	25	25	12	2		
06-02500	06-02500	812 PINE	10	15	15	5	3		
06-02600	06-02600	804 PINE	10	52	52	12	4		
06-02700	06-02700	733 PINE	10	16	16	10	2		
06-02750	06-02750	734 PINE	10	52	52	12	4		
06-02800	06-02800	805 PINE	10	24	24	12	2		
06-02900	06-02900	815 PINE	10	57	57	12	5		
06-03000	06-03000	821 PINE	10	43	43	12	4		
06-03100	06-03100	837 PINE	10	12	12	11	1		
06-03150	06-03150	515 W 9TH	10	6	6	4	2		
06-03200	06-03200	903 PINE	10	30	30	12	3		
06-03250	06-03250	911 PINE	10	48	48	12	4		
06-03300	06-03300	917 PINE	10	90	90	12	8		
06-03400	06-09000	939 PINE 25	17	477	477	12	40		
06-05800	06-07400	924 WALNUT II	17	714	714	12	60		
07-00350	07-00350	1011 CHERRY	10	120	120	12	10		
07-00400	07-00400	1015 CHERRY	10	35	35	12	3		
07-00500	07-00500	1023 CHERRY	10	41	41	12	3		
07-00700	07-00700	1029 CHERRY	10	3	3	2	2		
07-00800	07-00800	1037 CHERRY	10	106	106	12	9		
07-00900	07-00900	1103 CHERRY	10	45	45	12	4		
07-01000	07-01000	1111 CHERRY	10	45	45	9	5		
07-01100	07-01100	1119 CHERRY	10	14	14	12	1		
07-01200	07-01200	1125 CHERRY	10	28	28	10	3		
07-01300	07-01300	1139 CHERRY	10	54	54	12	5		
07-01400	07-01400	1400 CEDAR	10	46	46	12	4		
07-01500	07-01500	1419 CEDAR	10	64	64	12	5		
07-01600	07-01600	1203 CHERRY	10	34	34	11	3		
07-01700	07-01700	1211 CHERRY	10	35	35	12	3		
07-01800	07-01800	1217 CHERRY	10	63	63	12	5		
07-01900	07-01900	1219 CHERRY	10	59	59	12	5		

Consumption Test Based on: **Total Consumption** **Consumption Period** **From:** **01/2017**

Consumption to Use: **Total Meter Consumption** **To:** **12/2017**

Service Address #	Parcel Number	Service Address	Rate Code	Total Billed Consumption	Total Meter Consumption	Bill Cnt.	Average Total Cons.	Demand Consumption	Unbilled Consump.
2000	07-02000	1223 CHERRY	10	20	20	12	2		
07-02100	07-02100	1229 CHERRY	10	39	39	12	3		
07-02200	07-02200	1239 CHERRY	10	56	56	12	5		
07-02300	07-02300	1303 CHERRY	10	42	42	12	4		
07-02400	07-02400	1305 CHERRY	10	28	28	12	2		
07-02500	07-02500	1311 CHERRY	10	20	20	11	2		
07-02600	07-02600	1317 CHERRY	10	27	27	12	2		
07-02700	07-02700	1323 CHERRY	10	56	56	12	5		
07-02800	07-02800	1329 CHERRY	10	51	51	12	4		
07-02900	07-02900	1335 CHERRY	10	100	100	12	8		
07-03000	07-03000	1336 CHERRY	10	41	41	9	5		
07-03100	07-03100	1328 CHERRY	10	29	29	12	2		
07-03200	07-03200	1324 CHERRY	10	21	21	12	2		
07-03300	07-03300	1316 CHERRY	10	28	28	12	2		
07-03400	07-03400	1314 CHERRY	10	38	38	12	3		
07-03500	07-03500	1304 CHERRY	10	12	12	4	3		
07-03600	07-03600	1236 CHERRY	10	42	42	9	5		
07-03700	07-03700	1230 CHERRY	10	64	64	12	5		
07-03800	07-03800	1224 CHERRY	10	58	58	12	5		
07-03900	07-03900	1216 CHERRY	10	29	29	12	2		
07-04000	07-04000	1212 CHERRY	10	21	21	12	2		
07-04100	07-04100	1204 CHERRY	10	62	62	12	5		
07-04200	07-04200	714 W 12TH	10	55	55	12	5		
07-04300	07-04300	1130 CHERRY	10	42	42	12	4		
07-04400	07-04400	1118 CHERRY	10	72	72	12	6		
07-04500	07-04500	1110 CHERRY	10	57	57	12	5		
07-04600	07-04600	1104 CHERRY	10	52	52	12	4		
07-04700	07-04700	1038 CHERRY	10	46	46	12	4		
1800	07-04800	1030 CHERRY	10	59	59	12	5		
04900	07-04900	1022 CHERRY	10	45	45	12	4		
07-05000	07-05000	1018 CHERRY	10	46	46	12	4		
07-05100	07-05100	1012 CHERRY	10	118	118	12	10		
07-05200	07-05200	1004 CHERRY	10	62	62	11	6		
07-05300	07-05300	1003 WALNUT	10	44	44	12	4		
07-05400	07-05400	1011 WALNUT	10	31	31	12	3		
07-05500	07-05500	1017 WALNUT	10	16	16	12	1		
07-05600	07-05600	1023 WALNUT	10	59	59	12	5		
07-05700	07-05700	1031 WALNUT	10	15	15	10	2		
07-05900	07-05900	1107 WALNUT	10	61	61	12	5		
07-06000	07-06000	1115 WALNUT	10	48	48	12	4		
07-06100	07-06100	1119 WALNUT	10	35	35	12	3		
07-06200	07-06200	1129 WALNUT	10	38	38	12	3		
07-06300	07-06300	700 W 12TH	10	10	10	10	1		
07-06500	07-06500	1203 WALNUT	10	57	57	12	5		
07-06600	07-06600	1211 WALNUT	10	27	27	12	2		
07-06700	07-06700	1217 WALNUT	10	107	107	12	9		
07-06800	07-06800	1225 WALNUT	10	31	31	12	3		
07-06900	07-06900	1229 WALNUT	10	97	97	12	8		
07-07000	07-07000	1235 WALNUT	10	45	45	12	4		
07-07100	07-07100	1303 WALNUT	10	39	39	12	3		
07-07200	07-07200	1311 WALNUT	10	74	74	13	6		
07-07300	07-07300	1315 WALNUT	10	58	58	12	5		
07-07350	07-07350	1106 WALNUT	10	39	39	12	3		
07-07400	07-07400	611 W 12TH	10	32	32	12	3		
07-07500	07-07500	612 W 12TH	10	37	37	12	3		
07-07600	07-07600	1130 WALNUT	10	18	18	12	2		
7800	07-07800	1118 WALNUT	10	65	65	12	5		
7900	07-07900	1112 WALNUT	10	49	49	12	4		
08-00100	08-00100	1038 WALNUT	10	57	57	12	5		
08-00200	08-00200	1036 WALNUT	10	5	5	1	5		

Consumption Test Based on: **Total Consumption** **Consumption Period** **From:** **01/2017**

Consumption to Use: **Total Meter Consumption** **To:** **12/2017**

Service Address #	Parcel Number	Service Address	Rate Code	Total Billed Consumption	Total Meter Consumption	Bill Cnt.	Average Total Cons.	Demand Consumption	Unbilled Consu
08-00300	08-00300	1022 WALNUT	10	46	46	8	6		
08-00400	08-00400	1020 WALNUT	10	15	15	8	2		
08-00500	08-00500	1018 WALNUT	10	35	35	12	3		
08-00600	08-00600	1016 WALNUT	10	53	53	12	4		
08-00700	08-00800	1001 SPRUCE 6	10	30	30	12	3		
08-00800	08-00800	1001 SPRUCE 1	10	31	31	12	3		
08-00900	08-00800	1001 SPRUCE 2	10	23	23	12	2		
08-01000	PC0000003	1001 SPRUCE 3	10	10	10	10	1		
08-01100	08-00800	1001 SPRUCE 4	10	65	65	12	5		
08-01400	08-00800	1001 SPRUCE 7	10	51	51	12	4		
08-01500	08-01500	1015 SPRUCE	10	57	57	12	5		
08-01700	08-01700	1027 SPRUCE	10	44	44	12	4		
08-01800	08-01800	1037 SPRUCE	10	23	23	12	2		
08-01900	08-01900	1103 SPRUCE	10	38	38	12	3		
08-02000	08-02000	1107 SPRUCE	10	30	30	12	3		
08-02100	08-02100	1115 SPRUCE	10	9	9	8	1		
08-02200	08-02200	1123 SPRUCE	10	15	15	10	2		
08-02300	08-02300	1135 SPRUCE	10	46	46	12	4		
08-02400	08-02400	1139 SPRUCE	10	25	25	12	2		
08-02500	08-02500	1207 SPRUCE	10	62	62	12	5		
08-02600	08-02600	1211 SPRUCE	10	23	23	12	2		
08-02700	08-02700	1227 SPRUCE	10	45	45	12	4		
08-02800	08-02800	1229 SPRUCE	10	15	15	12	1		
08-02900	08-02900	1235 SPRUCE	10	60	60	12	5		
08-03000	08-03000	1237 SPRUCE	10	57	57	12	5		
08-03100	08-03100	1301 SPRUCE	10	47	47	12	4		
08-03200	08-03200	1319 SPRUCE	10	55	55	12	5		
08-03300	08-03300	1337 SPRUCE	10	34	34	10	3		
08-03400	08-03400	1338 SPRUCE	10	47	47	12	4		
08-03450	08-03450	1326 SPRUCE	10	69	69	12	6		
08-03500	08-03500	1316 SPRUCE	10	35	35	12	3		
08-03600	08-03600	1302 WALNUT	10	9	9	8	1		
08-03700	08-03700	1238 SPRUCE	10	18	18	12	2		
08-03800	08-03800	1236 SPRUCE	10	26	26	12	2		
08-03900	08-03900	1230 SPRUCE	10	19	19	12	2		
08-04000	08-04000	1228 SPRUCE	10	41	41	12	3		
08-04100	08-04100	1222 SPRUCE	10	51	51	11	5		
08-04200	08-04200	1218 SPRUCE	10	21	21	12	2		
08-04300	08-04300	1214 SPRUCE	10	40	40	12	3		
08-04400	08-04400	1210 SPRUCE	10	44	44	12	4		
08-04500	08-04500	1202 SPRUCE	10	14	14	7	2		
08-04600	08-04600	1138 SPRUCE	10	9	9	9	1		
08-04700	08-04700	1132 SPRUCE	10	52	52	12	4		
08-04800	08-04800	1126 SPRUCE	10	22	22	12	2		
08-04900	08-04900	1120 SPRUCE	10	21	21	12	2		
08-05000	08-05000	1114 SPRUCE	10	38	38	12	3		
08-05100	08-05100	1106 SPRUCE	10	20	20	3	7		
08-05200	08-05200	1036 SPRUCE	10	61	61	12	5		
08-05300	08-05300	1030 SPRUCE	10	39	39	12	3		
08-05400	08-05400	1024 SPRUCE	10	23	23	12	2		
08-05500	08-05500	1012 SPRUCE	10	31	31	12	3		
08-05700	08-05700	1011 PINE	10	22	22	11	2		
08-05800	08-05800	1015 PINE	10	13	13	5	3		
08-05900	08-05900	1017 PINE	10	24	24	12	2		
08-06000	08-06000	1027 PINE	10	18	18	11	2		
08-06100	08-06100	1039 PINE	10	23	23	12	2		
08-06200	08-06200	1107 PINE	10	76	76	12	6		
08-06300	08-06300	1109 PINE	10	108	108	11	10		
08-06400	08-06400	1111 PINE	10	55	55	12	5		
08-06500	08-06500	1127 PINE	10	24	24	12	2		

Consumption Test Based on: **Total Consumption**

Consumption to Use: **Total Meter Consumption**

Consumption Period **From:** **01/2017** **To:** **12/2017**

Service Address #	Parcel Number	Service Address	Rate Code	Total Billed Consumption	Total Meter Consumption	Bill Cnt.	Average Total Cons.	Demand Consumption	Unbilled Consump.
5600	08-06600	1131 PINE	10	26	26	12	2		
08-06800	08-06800	1133 PINE	10	7	7	7	1		
08-06900	08-06900	1139 PINE	10	20	20	12	2		
08-07000	08-07000	1203 PINE	10	57	57	12	5		
08-07100	08-07100	1201 PINE	10	9	9	7	1		
08-07200	08-07200	1207 PINE	10	28	28	12	2		
08-07300	08-07300	1209 PINE	10	36	36	12	3		
08-07400	08-07400	1211 PINE	10	29	29	12	2		
08-07500	08-07500	1213 PINE	10	26	26	12	2		
08-07600	08-07600	1221 PINE	10	30	30	11	3		
08-07700	08-07700	1225 PINE	10	35	35	12	3		
08-07800	08-07800	410 W 12TH	10	36	36	12	3		
08-07900	08-07900	414 W 12TH	10	30	30	12	3		
08-08000	08-08000	404 W 12TH	10	65	65	12	5		
08-08100	08-08100	1130 PINE	10	47	47	12	4		
08-08200	08-08600	1116 PINE APT D	10	21	21	12	2		
08-08300	08-08600	1116 PINE APT C	10	12	12	9	1		
08-08500	08-08600	1116 PINE APT A	10	18	18	11	2		
08-08600	08-08600	1116 PINE APT B	10	25	25	12	2		
08-08700	08-08700	1114 PINE	10	11	11	9	1		
08-08800	08-08800	1106 PINE	10	23	23	12	2		
08-08900	08-08900	1102 PINE	10	27	27	12	2		
08-09000	08-09000	1034 PINE	10	182	182	12	15		
08-09100	08-09100	1026 PINE	10	37	37	12	3		
08-09300	08-09300	1022 PINE	10	3	3	3	1		
08-09400	08-09400	1014 PINE	10	49	49	9	5		
08-09500	08-09500	1006 PINE	10	42	42	12	4		
08-09600	08-09600	411 W 10TH	10	16	16	11	1		
0100	09-08500	501 E 10TH ST B29	10	11	11	9	1		
00200	09-08500	501 E 10TH ST B28	10	4	4	1	4		
09-00500	09-08500	501 E 10TH ST B27	10	16	16	12	1		
09-00600	09-08500	501 E 10TH ST B26	10	26	26	12	2		
09-00700	09-08500	501 E 10TH ST B25	10	31	31	12	3		
09-00800	09-08500	501 E 10TH ST B24	10	76	76	12	6		
09-00900	09-08500	501 E 10TH ST A8	10	53	53	12	4		
09-01000	09-08500	501 E 10TH ST A7	10	34	34	12	3		
09-01100	09-08500	501 E 10TH ST A6	10	31	31	12	3		
09-01200	09-08500	501 E 10TH ST A5	10	47	47	12	4		
09-01300	09-08500	501 E 10TH ST A4	10	14	14	11	1		
09-01400	09-08500	501 E 10TH ST A3	10	20	20	12	2		
09-01500	09-08500	501 E 10TH ST A2	10	41	41	12	3		
09-01600	09-08500	501 E 10TH ST A1	10	27	27	12	2		
09-01700	09-08500	501 E 10TH ST B16	10	20	20	10	2		
09-01800	09-08500	501 E 10TH ST A15	10	20	20	12	2		
09-01900	09-08500	501 E 10TH ST B17	10	90	90	12	8		
09-02000	09-08500	501 E 10TH ST A14	10	13	13	11	1		
09-02200	09-08500	501 E 10TH ST A13	10	19	19	12	2		
09-02300	09-08500	501 E 10TH ST B19	10	25	25	9	3		
09-02600	09-08500	501 E 10TH ST A11	10	24	24	12	2		
09-02700	09-08500	501 E 10TH ST B21	10	50	50	12	4		
09-03000	09-08500	501 E 10TH ST B22	10	29	29	12	2		
09-03100	09-08500	501 E 10TH ST A9	10	54	54	10	5		
09-03200	09-08500	501 E 10TH ST C46	10	56	56	12	5		
09-03500	09-08500	501 E 10TH ST B31	10	45	45	12	4		
09-03600	09-08500	501 E 10TH ST C44	10	37	37	12	3		
09-03700	09-08500	501 E 10TH ST B32	10	40	40	12	3		
4000	09-08500	501 E 10TH ST C42	10	23	23	9	3		
4100	09-08500	501 E 10TH ST B30	10	66	66	12	6		
09-04300	09-08500	501 E 10TH ST C41	10	49	49	12	4		
09-04400	09-08500	501 E 10TH ST B35	10	116	116	12	10		

Consumption Test Based on: **Total Consumption** **Consumption Period** **From:** **01/2017**

Consumption to Use: **Total Meter Consumption** **To:** **12/2017**

Service Address #	Parcel Number	Service Address	Rate Code	Total Billed Consumption	Total Meter Consumption	Bill Cnt.	Average Total Cons.	Demand Consumption	Unbilled Consu
09-04500	09-08500	501 E 10TH ST C40	10	21	21	6	4		
09-04800	09-08500	501 E 10TH ST C39	10	34	34	12	3		
09-04900	09-08500	501 E 10TH ST B37	10	48	48	12	4		
09-05000	09-08500	501 E 10TH ST C38	10	124	124	12	10		
09-05100	09-08500	501 E 10TH ST C47	10	43	43	10	4		
09-05200	09-08500	501 E 10TH ST D76	10	24	24	12	2		
09-05300	09-08500	501 E 10TH ST C48	10	33	33	11	3		
09-05500	09-08500	501 E 10TH ST D75	10	12	12	5	2		
09-05600	09-08500	501 E 10TH ST D74	10	45	45	12	4		
09-05800	09-08500	501 E 10TH ST D73	10	79	79	12	7		
09-05900	09-08500	501 E 10TH ST C50	10	43	43	12	4		
09-06100	09-08500	501 E 10TH ST C51	10	76	76	12	6		
09-06200	09-08500	501 E 10TH ST D71	10	34	34	12	3		
09-06300	09-08500	501 E 10TH ST C52	10	37	37	12	3		
09-06500	09-08500	501 E 10TH ST C53	10	28	28	12	2		
09-06600	09-08500	501 E 10TH ST D70	10	37	37	12	3		
09-06700	09-08500	501 E 10TH ST D69	10	55	55	12	5		
09-06800	09-08500	501 E 10TH ST C54	10	114	114	12	10		
09-06900	09-08500	501 E 10TH ST D68	10	16	16	11	1		
09-07000	09-08500	501 E 10TH ST C55	10	47	47	11	4		
09-07100	09-08500	501 E 10TH ST D67	10	75	75	12	6		
09-07200	09-08500	501 E 10TH ST C56	10	5	5	5	1		
09-07500	09-08500	501 E 10TH ST C57	10	24	24	9	3		
09-07600	09-08500	501 E 10TH ST C58	10	15	15	10	2		
09-07700	09-08500	501 E 10TH ST D65	10	33	33	12	3		
09-07800	09-08500	501 E 10TH ST D64	10	87	87	12	7		
09-08000	09-08500	501 E 10TH ST D63	10	23	23	12	2		
09-08100	09-08500	501 E 10TH ST D62	10	93	93	12	8		
09-08300	09-08500	501 E 10TH ST D61	10	8	8	8	1		
09-08400	09-08500	501 E 10TH ST D60	10	28	28	12	2		
09-08500	09-08500	501 E 10TH ST D59	10	52	52	12	4		
10-00300	10-00300	1011 FIR St	10	6	6	6	1		
10-00400	10-00400	1015 FIR St	10	25	25	12	2		
10-00500	10-00500	1023 FIR St	10	89	89	12	7		
10-00600	10-00600	1031 FIR St	10	49	49	12	4		
10-00700	10-00700	1039 FIR St	10	32	32	12	3		
10-00800	10-00800	1103 FIR St	10	31	31	12	3		
10-00900	10-00900	1107 FIR St	10	40	40	12	3		
10-01000	10-01000	1117 FIR St	10	62	62	12	5		
10-01100	10-01100	1108 FIR St	10	31	31	12	3		
10-01200	10-01200	1106 FIR St	10	16	16	12	1		
10-01300	10-01300	1104 FIR St	10	11	11	9	1		
10-01500	10-01500	1100 FIR St	10	30	30	12	3		
10-01600	10-01600	304 W 11TH	10	58	58	12	5		
10-01700	10-01700	1038 FIR St	10	53	53	12	4		
10-01800	10-01800	1030 FIR St	10	37	37	12	3		
10-01900	10-01900	1022 FIR St	10	37	37	12	3		
10-02000	10-02000	1014 FIR St	10	37	37	9	4		
10-02100	10-02100	1010 FIR St	10	15	15	12	1		
10-02200	10-02200	1006 FIR St	10	31	31	11	3		
10-02300	10-02300	1000 FIR St	10	129	129	12	11		
10-02400	10-02400	307 W 10TH	10	44	44	12	4		
10-02600	10-02600	1013 ACORN DR	10	46	46	12	4		
10-02700	10-02700	1021 ACORN DR	10	41	41	10	4		
10-02800	10-02800	1025 ACORN DR	10	16	16	12	1		
10-03000	10-03000	1018 ACORN	10	67	67	12	6		
10-03100	10-03100	1014 ACORN DR	10	55	55	12	5		
10-03200	10-03200	1004 ACORN	10	64	64	12	5		
10-03800	10-03800	1027 MAPLE	10	83	83	12	7		
10-04400	10-04400	1031 MAPLE	10	69	69	12	6		

Consumption Test Based on: **Total Consumption** **Consumption Period** **From:** **01/2017**

Consumption to Use: **Total Meter Consumption** **To:** **12/2017**

Service Address #	Parcel Number	Service Address	Rate Code	Total Billed Consumption	Total Meter Consumption	Bill Cnt.	Average Total Cons.	Demand Consumption	Unbilled Consump.
,500	10-04500	1035 MAPLE	10	2	2	1	2		
10-04900	10-04900	1106 OAK	10	45	45	12	4		
10-05000	10-05000	1118 OAK	10	24	24	10	2		
10-05100	10-05100	1126 OAK	10	8	8	8	1		
10-05200	10-05200	1132 OAK	10	63	63	11	6		
10-05300	10-05300	1134 OAK	10	39	39	11	4		
10-05400	10-05400	1138 OAK	10	5	5	5	1		
10-05500	10-05500	1139 OAK	10	67	67	12	6		
10-05560	10-05560	1125 OAK	10	42	42	9	5		
10-05590	10-05590	1131 OAK	10	64	64	12	5		
10-06300	10-06300	203 W 11TH	10	49	49	12	4		
10-06400	10-06400	204 W 11TH	10	55	55	12	5		
10-06500	10-06500	211 W 11TH	10	46	46	12	4		
10-06600	10-06600	1112 ACORN	10	59	59	12	5		
10-06700	10-06700	1120 ACORN	10	14	14	12	1		
10-06900	PC0000001	210 W 12TH	10	20	20	11	2		
10-07100	10-07100	1139 ACORN	10	14	14	10	1		
10-07150	10-07150	1131 ACORN	10	74	74	12	6		
10-07200	10-07200	1203 ACORN	10	44	44	11	4		
10-07300	10-07300	315 W 12TH	10	23	23	12	2		
10-07400	10-07400	1213 ACORN	10	29	29	12	2		
10-07500	10-07500	1221 ACORN	10	76	76	12	6		
10-07600	10-07600	1229 ACORN	10	59	59	12	5		
10-07700	10-07700	1235 ACORN	10	83	83	12	7		
10-07800	10-07800	310 W 13TH	10	51	51	12	4		
10-07900	10-07900	1304 FIR St	10	35	35	12	3		
10-08000	10-08000	1312 FIR St	10	45	45	12	4		
10-08100	10-08100	1320 FIR St	10	115	115	12	10		
:200	10-08200	1328 FIR St	10	33	33	12	3		
10-08300	10-08300	1336 FIR St	10	65	65	12	5		
10-08400	10-08400	1339 FIR St	10	71	71	12	6		
10-08500	10-08500	1327 FIR St	10	47	47	12	4		
10-08600	10-08600	1319 FIR St	10	63	63	12	5		
10-08700	10-08700	1313 FIR St	10	133	133	12	11		
10-08800	10-08800	1303 FIR St	10	52	52	12	4		
10-08900	10-08900	1404 FIR St	10	64	64	12	5		
10-09200	10-09200	1424 FIR St	10	72	72	12	6		
10-09300	10-09300	1430 FIR St	10	62	62	12	5		
10-09400	10-09400	1438 FIR St	10	32	32	12	3		
10-09500	10-09500	1435 ACORN	10	50	50	12	4		
10-09600	10-09600	1429 ACORN	10	51	51	12	4		
10-09700	10-09700	1423 ACORN	10	28	28	12	2		
10-09800	10-09800	1417 ACORN	10	60	60	12	5		
10-09900	10-09900	1411 ACORN	10	32	32	8	4		
10-10000	10-10000	1403 ACORN	10	88	88	12	7		
10-10100	10-10100	1335 ACORN	10	43	43	12	4		
10-10200	10-10200	1327 ACORN	10	18	18	12	2		
10-10300	10-10300	1321 ACORN	10	59	59	12	5		
10-10400	10-10400	1313 ACORN	10	56	56	12	5		
10-10500	10-10500	1305 ACORN	10	55	55	12	5		
11-00100	11-00100	1 SHARPS CT	10	96	96	12	8		
11-00200	11-00200	2 SHARPS CT	10	5	5	4	1		
11-00300	11-00300	3 SHARPS CT	10	32	32	12	3		
11-00400	11-00400	4 SHARPS CT	10	33	33	12	3		
11-00500	11-00500	5 SHARPS CT	10	51	51	12	4		
11-00600	11-00600	6 SHARPS CT	10	61	61	12	5		
0700	11-00700	7 STEVENS RD	10	43	43	12	4		
0800	11-00800	8 STEVENS RD	10	61	61	12	5		
11-00900	11-00900	9 STEVENS RD	10	23	23	12	2		
11-01000	11-01000	10 STEVENS RD	10	48	48	12	4		

Consumption Test Based on: **Total Consumption** **Consumption Period** **From:** **01/2017**

Consumption to Use: **Total Meter Consumption** **To:** **12/2017**

Service Address #	Parcel Number	Service Address	Rate Code	Total Billed Consumption	Total Meter Consumption	Bill Cnt.	Average Total Cons.	Demand Consumption	Unbilled Consu
11-01100	11-01100	11 ITHICA CT	10	20	20	12	2		
11-01200	11-01200	12 ITHICA CT	10	15	15	12	1		
11-01300	11-01300	13 ITHICA CT	10	30	30	12	3		
11-01400	11-01400	14 ITHICA CT	10	19	19	11	2		
11-01500	11-01500	15 ITHICA CT	10	43	43	12	4		
11-01600	11-01600	16 ITHICA CT	10	64	64	12	5		
11-01700	11-01700	17 ITHICA CT	10	37	37	12	3		
11-01800	11-01800	18 ITHICA CT	10	33	33	12	3		
11-01900	11-01900	19 ITHICA	10	62	62	12	5		
11-02000	11-02000	20 ITHICA CT	10	36	36	12	3		
11-02100	11-02100	21 ITHICA CT	10	41	41	12	3		
11-02200	11-02200	22 BROWNING CT	10	72	72	12	6		
11-02300	11-02300	23 BROWNING CT	10	104	104	12	9		
11-02400	11-02400	24 BROWNING CT	10	28	28	12	2		
11-02500	11-02500	25 BROWNING CT	10	47	47	12	4		
11-02600	11-02600	26 BROWNING CT	10	47	47	12	4		
11-02700	11-02700	27 BROWNING CT	10	57	57	12	5		
11-02800	11-02800	28 BROWNING CT	10	16	16	12	1		
11-02900	11-02900	29 BROWNING CT	10	45	45	12	4		
11-03000	11-03000	30 BROWNING CT	10	45	45	12	4		
11-03100	11-03100	31 BROWNING CT	10	33	33	12	3		
11-03200	11-03200	32 BROWNING CT	10	45	45	12	4		
11-03300	11-03300	33 BROWNING CT	10	152	152	12	13		
11-03400	11-03400	34 BROWNING CT	10	87	87	12	7		
11-03500	11-03500	35 BROWNING CT	10	45	45	12	4		
11-03600	11-03600	36 BROWNING CT	10	33	33	12	3		
11-03700	11-03700	37 BROWNING CT	10	64	64	12	5		
11-03800	11-03800	49 COLT	10	64	64	12	5		
11-03900	11-03900	48 COLT TER	10	40	40	12	3		
11-04000	11-04000	47 COLT TER	10	46	46	12	4		
11-04100	11-04100	46 COLT	10	39	39	12	3		
11-04200	11-04200	45 COLT TER	10	34	34	12	3		
11-04300	11-04300	44 STEVENS RD	10	73	73	12	6		
11-04500	11-04500	42 STEVENS Rd	10	31	31	12	3		
11-04600	11-04600	41 STEVENS RD	10	63	63	12	5		
11-04700	11-04700	40 STEVENS RD	10	47	47	12	4		
11-04800	11-04800	39 STEVENS RD	10	64	64	12	5		
11-04900	11-04900	38 STEVENS RD	10	15	15	11	1		
11-05000	11-05000	67 SAVAGE TER	10	15	15	12	1		
11-05100	11-05100	66 SAVAGE TER	10	40	40	12	3		
11-05200	11-05200	65 SAVAGE TER	10	10	10	8	1		
11-05300	11-05300	64 SAVAGE TER	10	61	61	12	5		
11-05400	11-05400	63 SAVAGE TER	10	53	53	12	4		
11-05500	11-05500	62 SAVAGE TER	10	81	81	12	7		
11-05600	11-05600	61 SAVAGE TER	10	46	46	12	4		
11-05700	11-05700	60 SAVAGE TER	10	41	41	12	3		
11-05800	11-05800	59 SAVAGE TER	10	56	56	12	5		
11-05900	11-05900	58 STEVENS RD	10	60	60	12	5		
11-06000	11-06000	57 STEVENS RD	10	66	66	12	6		
11-06050	11-06050	55 STEVENS Rd	10	26	26	12	2		
11-06075	11-06075	54 STEVENS Rd	10	13	13	12	1		
11-06085	11-06085	56 STEVENS RD	10	10	10	9	1		
11-06100	11-06100	53 STEVENS Rd	10	30	30	12	3		
11-06200	11-06200	52 STEVENS RD	10	103	103	12	9		
11-06250	11-06250	75 STEVENS RD	10	72	72	12	6		
11-06300	11-06300	77 STEVENS RD	10	26	26	12	2		
11-06400	11-06400	74 STEVENS Rd	10	42	42	12	4		
11-06500	11-06500	71 WINCHESTER RD	10	47	47	12	4		
11-06550	11-06550	72 WINCHESTER	10	66	66	12	6		
11-06600	11-06600	70 STEVENS RD	10	33	33	12	3		

Consumption Test Based on: **Total Consumption** **Consumption Period** **From:** **01/2017**

Consumption to Use: **Total Meter Consumption** **To:** **12/2017**

Service Address #	Parcel Number	Service Address	Rate Code	Total Billed Consumption	Total Meter Consumption	Bill Cnt.	Average Total Cons.	Demand Consumption	Unbilled Consump.
650	11-06650	69 WINCHESTER	10	89	89	12	7		
11-06700	11-06700	1375 E 2100 RD	15	53	53	12	4		
11-06800	11-06800	68 STEVENS Rd	10	42	42	12	4		
11-06850	11-06850	2096 N 1369 RD	10	69	69	12	6		
12-00100	12-00100	1204 ACORN	10	39	39	12	3		
12-00200	12-00200	1212 ACORN	10	42	42	12	4		
12-00300	12-00300	1220 ACORN	10	61	61	12	5		
12-00400	12-00400	1230 ACORN	10	29	29	12	2		
12-00500	12-00500	1238 ACORN	10	42	42	12	4		
12-00600	12-00600	1304 ACORN	10	39	39	12	3		
12-00800	12-00800	1316 ACORN	10	34	34	12	3		
12-00900	12-00900	1330 ACORN	10	35	35	12	3		
12-01000	12-01000	215 W 14TH	10	42	42	12	4		
12-01100	12-01100	1418 ACORN	10	65	65	12	5		
12-01200	12-01200	1424 ACORN	10	8	8	8	1		
12-01300	12-01300	1430 ACORN	10	79	79	12	7		
12-01400	12-01400	1438 ACORN	10	31	31	12	3		
12-01500	12-01500	203 W 15TH	10	38	38	12	3		
12-01550	12-01550	115 W 15TH	10	44	44	12	4		
12-01560	12-01560	111 W 15TH	10	94	94	12	8		
12-01580	12-01580	101 W 15TH ST	10	27	27	12	2		
12-01600	12-01600	1407 OAK	10	42	42	12	4		
12-01700	12-01700	1403 OAK	10	35	35	12	3		
12-01800	12-01800	202 W 14TH	10	15	15	12	1		
12-01900	12-01900	1327 OAK	10	48	48	12	4		
12-02000	12-02000	1321 OAK	10	44	44	12	4		
12-02100	12-02100	1311 OAK	10	11	11	11	1		
12-02200	12-02200	1305 OAK	10	34	34	12	3		
300	12-02300	202 W 13TH	10	53	53	12	4		
12-02400	12-02400	1229 OAK	10	29	29	12	2		
12-02500	12-02500	1221 OAK	10	47	47	12	4		
12-02600	12-02600	1213 OAK	10	50	50	12	4		
12-02700	12-02700	1205 OAK	10	100	100	12	8		
12-02800	12-02800	1202 OAK	10	50	50	12	4		
12-02900	12-02900	1212 OAK	10	47	47	12	4		
12-03100	12-03100	1228 OAK	10	40	40	12	3		
12-03200	12-03200	1234 OAK	10	25	25	12	2		
12-03300	12-03300	1306 OAK	10	49	49	12	4		
12-03400	12-03400	1314 OAK	10	62	62	12	5		
12-03500	12-03500	1320 OAK	10	41	41	12	3		
12-03600	12-03600	1328 OAK	10	60	60	12	5		
12-03700	12-03700	1327 MAPLE	10	26	26	12	2		
12-03900	12-03900	1321 MAPLE	10	63	63	12	5		
12-04000	12-04000	1315 MAPLE	10	61	61	12	5		
12-04100	12-04100	1305 MAPLE	10	19	19	12	2		
12-04200	12-04200	1235 MAPLE	10	62	62	12	5		
12-04300	12-04300	1227 MAPLE	10	67	67	12	6		
12-04400	12-04400	1219 MAPLE	10	36	36	12	3		
12-04500	12-04500	1211 MAPLE	10	29	29	12	2		
12-04600	12-04600	1205 MAPLE	10	42	42	12	4		
12-04700	12-04700	1139 MAPLE	10	34	34	12	3		
12-04800	12-04800	1135 MAPLE	10	50	50	12	4		
12-04900	12-04900	1129 MAPLE	10	72	72	12	6		
12-05100	12-05100	1136 MAPLE	10	62	62	12	5		
12-05200	12-05200	1204 MAPLE	10	35	35	12	3		
12-05300	12-05300	1214 MAPLE	10	50	50	12	4		
5400	12-05400	1220 MAPLE	10	93	93	12	8		
05500	12-05500	1228 MAPLE	10	44	44	12	4		
12-05600	12-05600	1238 MAPLE	10	14	14	12	1		
12-05700	12-05700	1302 MAPLE	10	48	48	12	4		

Consumption Test Based on: **Total Consumption** **Consumption Period** **From:** **01/2017**

Consumption to Use: **Total Meter Consumption** **To:** **12/2017**

Service Address #	Parcel Number	Service Address	Rate Code	Total Billed Consumption	Total Meter Consumption	Bill Cnt.	Average Total Cons.	Demand Consumption	Unbilled Const
12-05800	12-05800	1312 MAPLE	10	65	65	12	5		
12-05900	12-05900	1320 MAPLE	10	38	38	12	3		
12-06000	12-06000	1330 MAPLE	10	38	38	12	3		
12-06200	12-06200	1404 MAPLE	10	42	42	12	4		
12-06300	12-06300	1412 MAPLE	10	21	21	12	2		
12-06400	12-06400	1420 MAPLE	10	80	80	12	7		
12-06410	12-06410	1428 MAPLE	10	11	11	10	1		
12-06500	12-06500	1438 MAPLE	10	10	10	7	1		
12-06800	12-06800	1439 MAIN	10	38	38	11	3		
12-06900	12-06900	1425 MAIN	10	36	36	12	3		
12-07000	12-07000	1421 MAIN	10	151	151	12	13		
12-07100	12-07100	1411 MAIN	10	81	81	12	7		
12-07200	12-07200	1401 MAIN	10	49	49	12	4		
12-07300	12-07300	2 W 14TH	10	66	66	12	6		
12-07500	12-07500	1329 MAIN	10	40	40	12	3		
12-07600	12-07600	1321 MAIN	10	48	48	12	4		
12-07700	12-07700	1313 MAIN	10	38	38	11	3		
12-07800	12-07800	5 W 13TH	10	49	49	12	4		
12-07900	12-07900	1235 MAIN	10	80	80	12	7		
12-08000	12-08000	1227 MAIN	10	60	60	12	5		
12-08100	12-08100	1223 MAIN	10	33	33	12	3		
12-08200	12-08200	1211 MAIN	10	41	41	12	3		
12-08300	12-08300	1201 MAIN	10	73	73	12	6		
12-08400	12-08400	102 W 15TH	10	19	19	11	2		
12-08500	12-08500	104 W 15TH	10	13	13	11	1		
12-08600	12-08600	108 W 15TH	10	30	30	11	3		
12-08700	12-08700	110 W 15TH	10	25	25	12	2		
12-08800	12-08800	114 W 15TH	10	23	23	12	2		
12-08900	12-08900	116 W 15TH	10	14	14	12	1		
13-00100	13-00100	1135 MAIN	10	24	24	12	2		
13-00200	13-00200	1127 MAIN	10	28	28	12	2		
13-00400	13-00400	11 W 11TH	10	33	33	4	8		
13-00500	13-00500	1103 MAPLE	10	85	85	12	7		
13-00750	13-00750	1026 MAPLE owner pays wt	10	14	14	12	1		
13-01000	13-01000	1010 MAPLE	10	56	56	12	5		
13-01200	13-01200	15 W 10TH	10	25	25	12	2		
13-01700	13-01700	1007 MAIN	10	37	37	11	3		
13-01800	13-01800	1015 MAIN	10	10	10	5	2		
13-01900	13-01900	1023 MAIN	10	25	25	11	2		
13-02000	13-02000	1031 MAIN	10	49	49	12	4		
13-02100	13-02100	1039 MAIN	10	68	68	12	6		
13-02400	13-02400	4 E 12TH	10	50	50	12	4		
13-02500	13-02500	1128 MAIN	10	14	14	11	1		
13-02600	13-02600	1106 MAIN	10	39	39	12	3		
13-02700	13-02700	1102 MAIN	10	43	43	12	4		
13-02800	13-02800	1038 MAIN	10	24	24	12	2		
13-02900	13-02900	1030 MAIN	10	30	30	12	3		
13-03000	13-03000	1022 MAIN	10	38	38	13	3		
13-03100	13-03100	1014 MAIN	10	45	45	12	4		
13-03200	13-03200	1006 MAIN	10	16	16	12	1		
13-03250	13-03250	1000 MAIN	10	44	44	12	4		
13-03300	13-03300	1001 ELM	10	23	23	12	2		
13-03400	13-03400	1003 ELM	10	43	43	12	4		
13-03500	13-03500	1015 ELM	10	76	76	12	6		
13-03600	13-03600	1021 ELM	10	38	38	12	3		
13-03700	13-03700	1023 ELM	10	49	49	12	4		
13-03800	13-03800	1029 ELM	10	12	12	10	1		
13-04000	13-04000	1035 ELM	10	74	74	12	6		
13-04100	13-04100	1101 ELM	10	39	39	12	3		
13-04200	13-04200	1105 ELM	10	12	12	11	1		

Consumption Test Based on: **Total Consumption** **Consumption Period** **From:** **01/2017**

Consumption to Use: **Total Meter Consumption** **To:** **12/2017**

Service 'ress #	Parcel Number	Service Address	Rate Code	Total Billed Consumption	Total Meter Consumption	Bill Cnt.	Average Total Cons.	Demand Consumption	Unbilled Consump.
4300	13-04300	1115 ELM	10	38	38	11	3		
13-04350	13-04350	1125 ELM	10	46	46	12	4		
13-04400	13-04400	1131 ELM	10	71	71	12	6		
13-04500	13-04500	1202 MAIN	10	37	37	12	3		
13-04600	13-04600	1204 MAIN	10	67	67	12	6		
13-04700	13-04700	1210 MAIN	10	15	15	12	1		
13-04900	13-04900	1212 MAIN	10	23	23	12	2		
13-05200	13-05200	1216 MAIN	10	11	11	10	1		
13-05300	13-05300	1218 MAIN	10	14	14	11	1		
13-05400	13-05400	1224 MAIN	10	33	33	10	3		
13-05500	13-05500	1222 MAIN	10	63	63	11	6		
13-05600	13-05600	1228 MAIN	10	59	59	12	5		
13-05700	13-05700	1236 MAIN	10	73	73	12	6		
13-05800	13-05800	1300 MAIN	10	87	87	12	7		
13-05900	13-05900	1312 MAIN	10	9	9	8	1		
13-06100	13-06100	1322 MAIN	10	36	36	12	3		
13-06400	13-06400	1338 MAIN	10	84	84	12	7		
13-06500	13-06500	1402 MAIN	10	90	90	12	8		
13-06600	13-06600	1414 MAIN	10	49	49	12	4		
13-06700	13-06700	1420 MAIN	10	63	63	12	5		
13-06800	13-06800	1430 MAIN	10	21	21	12	2		
13-06900	13-06900	1438 MAIN	10	30	30	11	3		
13-07000	13-07000	1502 MAIN	10	72	72	12	6		
13-07100	13-07100	1503 ELM	10	59	59	12	5		
13-07300	13-07300	1511 ELM	10	63	63	12	5		
13-07400	13-07400	1523 ELM	10	23	23	12	2		
13-07500	13-07500	1533 ELM	10	73	73	12	6		
13-08000	13-08000	1639 ELM	10	23	23	12	2		
3010	13-08010	114 LAKEVIEW LN	10	4	4	2	2		
13-08020	13-08020	110 LAKEVIEW LN	10	70	70	12	6		
13-08030	13-08030	106 LAKEVIEW LN	10	150	150	12	13		
13-08040	13-08040	102 LAKEVIEW LN	11	206	206	12	17		
13-08050	13-08050	103 LAKEVIEW LN	10	220	220	12	18		
13-08060	13-08060	107 LAKEVIEW LN	10	110	110	12	9		
13-08070	13-08070	113 LAKEVIEW LN	10	228	228	12	19		
13-08100	13-08100	1623 ELM	10	100	100	12	8		
13-08200	13-08200	1601 ELM	10	81	81	12	7		
13-08300	13-08300	1731 ELM	10	67	67	12	6		
13-08350	13-08350	104 W18TH	10	83	83	12	7		
13-08400	13-08400	1609 ELM	10	83	83	13	6		
13-08500	13-08500	112 W 18TH	10	60	60	12	5		
13-08550	13-08550	108 W 18TH	10	222	222	12	19		
13-08580	13-08580	545 W 20TH	10	59	59	12	5		
13-08590	13-08590	541 W 20TH	10	48	48	9	5		
13-09400	13-09400	1508 ELM	10	12	12	11	1		
13-09500	13-09500	1504 ELM	10	29	29	12	2		
13-09700	13-09700	1429 ELM	10	45	45	11	4		
13-09800	13-09800	1427 ELM	10	56	56	12	5		
13-09900	13-09900	1419 ELM	10	73	73	12	6		
13-10000	13-10000	1415 ELM	10	40	40	12	3		
13-10100	13-10100	1411 ELM	10	24	24	11	2		
13-10200	13-10200	1401 ELM	10	48	48	12	4		
13-10300	13-10300	1339 ELM	10	20	20	12	2		
13-10400	13-10400	1331 ELM	10	56	56	12	5		
13-10500	13-10500	1327 ELM	10	74	74	12	6		
13-10600	13-10600	1321 ELM	10	23	23	12	2		
1700	13-10700	1307 ELM	10	31	31	12	3		
10800	13-10800	1301 ELM	10	69	69	12	6		
14-00100	14-00100	1201 ELM	10	16	16	12	1		
14-00200	14-00200	1209 ELM	10	26	26	12	2		

Consumption Test Based on: **Total Consumption** **Consumption Period** **From:** **01/2017**

Consumption to Use: **Total Meter Consumption** **To:** **12/2017**

Service Address #	Parcel Number	Service Address	Rate Code	Total Billed Consumption	Total Meter Consumption	Bill Cnt.	Average Total Cons.	Demand Consumption	Unbilled Consi
14-00400	14-00400	1211 ELM	10	49	49	12	4		
14-00500	14-00500	1215 ELM	10	41	41	12	3		
14-00600	14-00600	1219 ELM	10	54	54	12	5		
14-00700	14-00700	1227 ELM	10	71	71	12	6		
14-00800	14-00800	1235 ELM	10	42	42	12	4		
14-00900	14-00900	1338 ELM	10	55	55	12	5		
14-01000	14-01000	1322 ELM	10	33	33	12	3		
14-01100	14-01100	1312 ELM	10	30	30	12	3		
14-01200	14-01200	1310 ELM	10	38	38	12	3		
14-01300	14-01300	1302 ELM	10	27	27	12	2		
14-01400	14-01400	1234 ELM	10	39	39	11	4		
14-01500	14-01500	1230 ELM	10	39	39	12	3		
14-01600	14-01600	1224 ELM	10	41	41	10	4		
14-01700	14-01700	1218 ELM	10	47	47	12	4		
14-01800	14-01800	1212 ELM	10	37	37	12	3		
14-01900	14-01900	1210 ELM	10	26	26	12	2		
14-02000	14-02000	103 E 12TH	10	42	42	12	4		
14-02100	14-02100	102 E 12TH	10	40	40	12	3		
14-02200	14-02200	1120 ELM	10	106	106	12	9		
14-02300	14-02300	1118 ELM	10	43	43	12	4		
14-02400	14-02400	1110 ELM	10	16	16	8	2		
14-02500	14-02500	1100 ELM	10	11	11	10	1		
14-02700	14-02700	1111 LOCUST St	10	38	38	12	3		
14-02800	14-02800	1121 LOCUST St	10	87	87	12	7		
14-02900	14-02900	1127 LOCUST St	10	26	26	12	2		
14-03000	14-03000	1135 LOCUST St	10	45	45	12	4		
14-03100	14-03100	1201 LOCUST St	10	70	70	12	6		
14-03200	14-03200	1211 LOCUST St	10	26	26	12	2		
14-03300	14-03300	1219 LOCUST St	10	32	32	12	3		
14-03500	14-03500	1239 LOCUST St	10	24	24	12	2		
14-03600	14-03600	1305 LOCUST St	10	16	16	7	2		
14-03700	14-03700	1309 LOCUST St	10	30	30	12	3		
14-03800	14-03800	1317 LOCUST St	10	58	58	12	5		
14-03900	14-03900	1321 LOCUST St	10	49	49	12	4		
14-04000	14-04000	1329 LOCUST St	10	61	61	12	5		
14-04100	14-04100	1339 LOCUST St	10	46	46	12	4		
14-04200	14-04200	1236 LOCUST St	10	40	40	12	3		
14-04300	14-04300	1228 LOCUST St	10	52	52	12	4		
14-04400	14-04400	1220 LOCUST St	10	37	37	12	3		
14-04500	14-04500	1214 LOCUST St	10	35	35	12	3		
14-04600	14-04600	1202 LOCUST St	10	59	59	12	5		
14-04700	14-04700	1134 LOCUST St	10	10	10	6	2		
14-04800	14-04800	1128 LOCUST St	10	74	74	12	6		
14-04900	14-04900	1120 LOCUST St	10	20	20	12	2		
14-05000	14-05000	1110 LOCUST St	10	38	38	12	3		
14-05100	14-05100	1106 LOCUST St	10	23	23	12	2		
14-05200	14-05200	210 E 11TH	10	30	30	12	3		
14-05300	14-05300	202 E 11TH	10	31	31	12	3		
14-05400	14-05400	1034 LOCUST St	10	53	53	12	4		
14-05500	14-05500	1024 LOCUST St	10	25	25	8	3		
14-05600	14-05600	1022 LOCUST St	10	54	54	11	5		
14-05700	14-05700	1014 LOCUST St	10	23	23	12	2		
14-05800	14-05800	1010 LOCUST St	10	22	22	12	2		
14-06200	14-06200	1005 CHURCH St	10	108	108	12	9		
14-06300	14-06300	1005 1/2 CHURCH St	10	8	8	8	1		
14-06400	14-06400	1011 CHURCH St	10	25	25	12	2		
14-06500	14-06500	1019 CHURCH St	10	27	27	12	2		
14-06600	14-06600	1023 CHURCH St	10	74	74	12	6		
14-06700	14-06700	1039 CHURCH St	10	16	16	12	1		
14-06800	14-06800	1103 CHURCH St	10	11	11	10	1		

Consumption Test Based on: **Total Consumption**

Consumption to Use: **Total Meter Consumption**

Consumption Period **From:** **01/2017** **To:** **12/2017**

Service ress #	Parcel Number	Service Address	Rate Code	Total Billed Consumption	Total Meter Consumption	Bill Cnt.	Average Total Cons.	Demand Consumption	Unbilled Consump.
,000	14-07000	1125 CHURCH St	10	18	18	12	2		
14-07100	14-07100	1127 CHURCH St	10	65	65	12	5		
14-07200	14-07200	1135 CHURCH St	10	60	60	12	5		
14-07300	14-07300	1203 CHURCH St	10	2	2	2	1		
14-07400	14-07400	1211 CHURCH St	10	52	52	12	4		
14-07500	14-07500	1209 CHURCH St	10	80	80	12	7		
14-07600	14-07600	1219 CHURCH St	10	46	46	12	4		
14-07700	14-07700	1239 CHURCH St	10	38	38	12	3		
14-07800	14-08900	1200 CHURCH St # 8	10	22	22	11	2		
14-07900	14-08900	1200 CHURCH St # 7	10	16	16	10	2		
14-08100	14-08900	1200 CHURCH St # 6	10	47	47	12	4		
14-08200	14-08900	1200 CHURCH St # 5	10	35	35	12	3		
14-08300	14-08900	1200 CHURCH St # 4	10	26	26	9	3		
14-08500	14-08900	1200 CHURCH St # 3	10	24	24	11	2		
14-08700	14-08900	1200 CHURCH St # 2	10	36	36	12	3		
14-08800	14-08900	1200 CHURCH St # 1	10	33	33	12	3		
14-09000	14-09000	1138 CHURCH St	10	43	43	12	4		
14-09100	14-09100	1128 CHURCH St	10	1	1	1	1		
14-09200	14-09200	1122 CHURCH St	10	10	10	10	1		
14-09400	14-09400	1112 CHURCH St	10	20	20	11	2		
15-00050	15-00050	1038 CHURCH St	10	35	35	11	3		
15-00100	15-00100	1030 CHURCH St	10	41	41	12	3		
15-00300	15-00300	1014 CHURCH St	10	73	73	12	6		
15-00500	15-00500	1003 BIRCH St	10	35	35	12	3		
15-00600	15-00600	1009 BIRCH St	10	65	65	12	5		
15-00700	15-00700	1015 BIRCH St	10	31	31	12	3		
15-00800	15-00800	1019 BIRCH St	10	57	57	12	5		
15-00900	15-00900	1027 BIRCH St	10	12	12	11	1		
000	15-01000	1035 BIRCH St	10	10	10	10	1		
15-01100	15-01100	314 E 11TH	10	11	11	10	1		
15-01200	15-01200	315 E 11TH	10	34	34	12	3		
15-01300	15-01300	1115 BIRCH St	10	12	12	11	1		
15-01400	15-01400	1119 BIRCH St	10	54	54	12	5		
15-01500	15-01500	1127 BIRCH St	10	29	29	12	2		
15-01600	15-01600	1131 BIRCH owner pays wt	10	59	59	12	5		
15-01900	15-01900	1139 BIRCH St	10	30	30	12	3		
15-01925	15-01925	403 E 12TH	10	39	39	12	3		
15-01950	15-01950	405 E 12TH	10	76	76	12	6		
15-01975	15-01975	409 E 12TH	10	89	89	12	7		
15-01985	15-01985	411 E 12TH	10	54	54	12	5		
15-02100	09-08500	501 E 10TH ST 103	10	21	21	10	2		
15-02200	09-08500	501 E 10TH ST E101	10	68	68	12	6		
15-02300	09-08500	501 E 10TH ST E100	10	9	9	6	2		
15-02400	09-08500	501 E 10TH ST 104	10	4	4	4	1		
15-02500	09-08500	501 E 10TH ST 105	10	29	29	12	2		
15-02600	09-08500	501 E 10TH ST E99	10	41	41	12	3		
15-02700	09-08500	501 E 10TH ST E97	10	134	134	12	11		
15-02750	09-08500	501 E 10TH ST E98	10	46	46	12	4		
15-02800	09-08500	501 E 10TH ST 106	10	61	61	12	5		
15-02900	09-08500	501 E 10TH ST 107	10	33	33	12	3		
15-03000	09-08500	501 E 10TH ST 108	10	31	31	2	16		
15-03100	09-08500	501 E 10TH ST 109	10	29	29	12	2		
15-03300	09-08500	501 E 10TH ST 110	10	29	29	12	2		
15-03375	09-08500	501 E 10TH ST E95	10	27	27	12	2		
15-03400	09-08500	501 E 10TH ST E94	10	33	33	12	3		
15-03500	09-08500	501 E 10TH ST E93	10	58	58	12	5		
`600	09-08500	501 E 10TH ST D77	10	27	27	12	2		
15-03700	09-08500	501 E 10TH ST D78	10	16	16	12	1		
15-03800	09-08500	501 E 10TH ST E92	10	65	65	12	5		
15-03900	09-08500	501 E 10TH ST D79	10	31	31	12	3		

Consumption Test Based on: **Total Consumption** **Consumption Period** **From:** **01/2017**

Consumption to Use: **Total Meter Consumption** **To:** **12/2017**

Service Address #	Parcel Number	Service Address	Rate Code	Total Billed Consumption	Total Meter Consumption	Bill Cnt.	Average Total Cons.	Demand Consumption	Unbilled Consu
15-04000	09-08500	501 E 10TH ST E91	10	56	56	12	5		
15-04100	09-08500	501 E 10TH ST D80	10	71	71	12	6		
15-04200	09-08500	501 E 10TH ST E90	10	133	133	12	11		
15-04300	09-08500	501 E 10TH ST D81	10	11	11	9	1		
15-04400	09-08500	501 E 10TH ST E89	10	40	40	12	3		
15-04500	09-08500	501 E 10TH ST D82	10	15	15	11	1		
15-04600	09-08500	501 E 10TH ST E88	10	23	23	11	2		
15-04650	09-08500	501 E 10TH ST D83	10	43	43	10	4		
15-04800	09-08500	501 E 10TH ST E87	10	104	104	9	12		
15-04900	09-08500	501 E 10TH ST D84	10	20	20	12	2		
15-05000	09-08500	501 E 10TH ST E86	10	40	40	12	3		
15-05100	09-08500	501 E 10TH ST D85	10	176	176	12	15		
15-05200	15-05200	1202 BIRCH St	10	61	61	12	5		
15-05300	15-05300	1138 BIRCH St	10	81	81	12	7		
15-05400	15-05400	1126 BIRCH St	10	65	65	12	5		
15-05500	15-05500	1118 BIRCH St	10	30	30	12	3		
15-05600	15-05600	1110 BIRCH St	10	14	14	12	1		
15-05700	15-05700	1102 BIRCH St	10	17	17	12	1		
15-05800	15-05800	1038 BIRCH St	10	19	19	12	2		
15-05900	15-05900	1022 BIRCH St	10	62	62	12	5		
15-06000	15-06000	1016 BIRCH St	10	16	16	12	1		
15-06100	15-06100	1010 BIRCH St	10	40	40	12	3		
15-06200	15-06200	1002 BIRCH St	10	18	18	11	2		
15-06400	15-06400	1003 ASH St	10	17	17	11	2		
15-06600	15-06600	1025 ASH St	10	57	57	12	5		
15-06700	15-06700	1027 ASH St	10	14	14	11	1		
15-06900	15-06900	414 E 11TH	10	6	6	5	1		
15-07000	15-07000	1121 ASH St	10	29	29	5	6		
15-07100	15-07100	1115 ASH St	10	134	134	12	11		
15-07500	15-07500	1101 ASH St	10	114	114	12	10		
15-07600	15-07600	1038 ASH St	10	42	42	12	4		
15-07700	15-07700	1030 ASH St	10	27	27	11	2		
15-07900	15-07900	1028 ASH St	10	22	22	12	2		
15-08350	15-08350	1022 ASH owner pays wt	10	32	32	12	3		
15-08400	15-08400	1010 ASH St	10	19	19	10	2		
16-02800	16-02800	1333 BIRCH St	10	17	17	11	2		
16-02900	16-02900	1335 BIRCH St	10	36	36	12	3		
16-03000	16-03000	1331 BIRCH St	10	36	36	12	3		
16-03100	16-03100	1329 BIRCH St	10	34	34	12	3		
16-03200	16-03200	1327 BIRCH St	10	28	28	12	2		
16-03300	16-03300	1325 BIRCH St	10	36	36	12	3		
16-03500	16-03500	1321 BIRCH St	10	15	15	9	2		
16-03600	16-03600	1319 BIRCH St	10	33	33	12	3		
16-03700	16-03700	1317 BIRCH St	10	15	15	12	1		
16-03800	16-03800	1315 BIRCH St	10	23	23	11	2		
16-04000	16-04000	1313 BIRCH St	10	26	26	12	2		
16-04100	16-04100	1311 BIRCH St	10	54	54	12	5		
16-04200	16-04200	1309 BIRCH St	10	25	25	12	2		
16-04300	16-04300	1307 BIRCH St	10	27	27	10	3		
16-04400	16-04400	1305 BIRCH St	10	44	44	12	4		
16-04500	16-04500	1303 BIRCH St	10	27	27	12	2		
16-04600	16-04600	1301 BIRCH St	10	15	15	11	1		
16-04700	16-04700	1306 ASH St	10	36	36	12	3		
16-04800	16-04800	1308 ASH St	10	24	24	11	2		
16-04900	16-04900	1310 ASH St	10	11	11	6	2		
16-05000	16-05000	1312 ASH St	10	12	12	9	1		
16-05100	16-05100	1314 ASH St	10	29	29	12	2		
16-05200	16-05200	1316 ASH St	10	20	20	12	2		
16-05300	16-05300	1318 ASH St	10	32	32	11	3		
16-05400	16-05400	1320 ASH St	10	19	19	12	2		

Consumption Test Based on: **Total Consumption** **Consumption Period** **From:** **01/2017**

Consumption to Use: **Total Meter Consumption** **To:** **12/2017**

Service Address #	Parcel Number	Service Address	Rate Code	Total Billed Consumption	Total Meter Consumption	Bill Cnt.	Average Total Cons.	Demand Consumption	Unbilled Consump.
5600	16-05600	1326 ASH St	10	51	51	12	4		
16-05700	16-05700	1328 ASH St	10	61	61	12	5		
16-05800	16-05800	1330 ASH St	10	28	28	12	2		
16-05900	16-05900	1332 ASH St	10	35	35	12	3		
16-06000	16-06000	1334 ASH St	10	24	24	12	2		
16-06100	16-06100	1336 ASH St	10	24	24	12	2		
16-06200	16-06200	1402 ASH CT	10	40	40	12	3		
16-06300	16-06300	1404 ASH CT	10	32	32	12	3		
16-06400	16-06400	1408 ASH CT	10	54	54	12	5		
16-06500	16-06500	1410 ASH CT	10	72	72	12	6		
16-06600	16-06600	1414 ASH CT	10	56	56	12	5		
16-06700	16-06700	1416 ASH CT	10	26	26	12	2		
16-06800	16-06800	1420 ASH CT	10	30	30	12	3		
16-06900	16-06900	1422 ASH CT	10	10	10	10	1		
16-07000	16-07000	1426 ASH CT	10	44	44	12	4		
16-07100	16-07100	1428 ASH CT	10	28	28	12	2		
16-07200	16-07200	1432 ASH CT	10	78	78	12	7		
16-07300	16-07300	1434 ASH CT	10	33	33	12	3		
16-07400	16-07400	1437 ASH CT	10	73	73	12	6		
16-07500	16-07500	1435 ASH CT	10	30	30	12	3		
16-07600	16-07600	1433 ASH CT	10	27	27	10	3		
16-07700	16-07700	1431 ASH CT	10	29	29	12	2		
16-07800	16-07800	1427 ASH CT	10	15	15	12	1		
16-07900	16-07900	1425 ASH CT	10	49	49	12	4		
16-08000	16-08000	1421 ASH CT	10	30	30	11	3		
16-08200	16-08200	1415 ASH CT	10	34	34	12	3		
16-08400	16-08400	1409 ASH CT	10	75	75	12	6		
16-08500	16-08500	1407 ASH CT	10	29	29	12	2		
8700	16-08700	1403 ASH CT	10	9	9	8	1		
16-08800	16-08800	1401 ASH CT	10	22	22	11	2		
16-08900	16-08900	1337 ASH St	10	16	16	12	1		
16-09000	16-09000	1335 ASH St	10	21	21	12	2		
16-09100	16-09100	1333 ASH St	10	13	13	9	1		
16-09200	16-09200	1331 ASH St	10	16	16	10	2		
16-09300	16-09300	1329 ASH St	10	47	47	12	4		
16-09400	16-09400	1327 ASH St	10	42	42	12	4		
16-09500	16-09500	1325 ASH St	10	59	59	12	5		
16-09600	16-09600	1323 ASH St	10	59	59	12	5		
16-09700	16-09700	1324 BIRCH St	10	68	68	12	6		
16-09800	16-09800	1322 BIRCH St	10	40	40	12	3		
16-09900	16-09900	1326 BIRCH St	10	73	73	12	6		
16-10000	16-10000	1328 BIRCH St	10	78	78	12	7		
16-10100	16-10100	1330 BIRCH St	10	65	65	12	5		
16-10200	16-10200	1332 BIRCH St	10	43	43	12	4		
16-10300	16-10300	1334 BIRCH St	10	18	18	11	2		
16-10400	16-10400	1336 BIRCH St	10	45	45	12	4		
16-10500	16-10500	1236 CHURCH St	10	110	110	12	9		
16-10600	16-10600	1230 CHURCH St	10	52	52	12	4		
16-10700	16-10700	1224 CHURCH St	10	62	62	12	5		
16-10800	16-10800	1218 CHURCH St	10	31	31	12	3		
16-10900	16-10900	1212 CHURCH St	10	36	36	12	3		
17-00100	17-00100	1505 SYCAMORE	10	51	51	12	4		
17-00200	17-00200	1509 SYCAMORE	10	18	18	11	2		
17-00300	17-00300	1513 SYCAMORE	10	93	93	12	8		
17-00400	17-00400	1517 SYCAMORE	10	85	85	12	7		
17-00500	17-00500	1521 SYCAMORE	10	24	24	11	2		
0600	17-00600	1525 SYCAMORE	10	50	50	12	4		
0700	17-00700	1529 SYCAMORE	10	41	41	12	3		
17-00800	17-00800	1533 SYCAMORE	10	56	56	12	5		
17-00900	17-00900	1537 SYCAMORE	10	46	46	12	4		

Consumption Test Based on: **Total Consumption** **Consumption Period** **From:** **01/2017**

Consumption to Use: **Total Meter Consumption** **To:** **12/2017**

Service Address #	Parcel Number	Service Address	Rate Code	Total Billed Consumption	Total Meter Consumption	Bill Cnt.	Average Total Cons.	Demand Consumption	Unbilled Consu
17-01000	17-01000	1541 SYCAMORE	10	12	12	10	1		
17-01100	17-01100	1538 STEVENS RD	10	34	34	12	3		
17-01200	17-01200	1534 STEVENS RD	10	55	55	12	5		
17-01300	17-01300	1530 STEVENS RD	10	88	88	12	7		
17-01400	17-01400	1526 STEVENS RD	10	39	39	12	3		
17-01500	17-01500	1522 STEVENS RD	10	28	28	11	3		
17-01600	17-01600	1518 STEVENS RD	10	81	81	12	7		
17-01700	17-01700	1514 STEVENS RD	10	60	60	12	5		
17-01800	17-01800	1510 STEVENS RD	10	89	89	12	7		
17-01900	17-01900	1502 STEVENS RD	10	43	43	12	4		
17-02000	17-02000	1413 CEDAR	10	64	64	12	5		
17-02100	17-02100	1417 CEDAR	10	27	27	12	2		
17-02200	17-02200	1423 CEDAR	10	65	65	12	5		
17-02300	17-02300	1410 CEDAR	10	108	108	12	9		
17-02400	17-02400	1406 CEDAR	10	34	34	12	3		
17-02500	17-02500	1402 CEDAR	10	38	38	12	3		
17-02600	17-02600	1324 CEDAR	10	22	22	12	2		
17-02700	17-02700	1322 CEDAR	10	82	82	12	7		
17-02800	17-02800	1318 CEDAR	10	23	23	12	2		
17-02900	17-02900	1314 CEDAR	10	195	195	12	16		
17-03000	17-03000	1310 CEDAR	10	42	42	12	4		
17-03100	17-03100	1306 CEDAR	10	96	96	12	8		
17-03200	17-03200	1302 CEDAR	10	28	28	12	2		
17-03300	17-03300	902 CEDAR PL	10	86	86	12	7		
17-03400	17-03400	906 CEDAR PL	10	10	10	1	10		
17-03500	17-03500	910 CEDAR PL	10	62	62	12	5		
17-03600	17-03600	914 CEDAR PL	10	60	60	12	5		
17-03700	17-03700	915 CEDAR PL	10	87	87	12	7		
17-03800	17-03800	911 CEDAR PL	10	25	25	12	2		
17-03900	17-03900	907 CEDAR PL	10	72	72	12	6		
17-04000	17-04000	903 CEDAR PL	10	84	84	12	7		
17-04100	17-04100	902 CEDAR CT	10	79	79	12	7		
17-04200	17-04200	906 CEDAR CT	10	40	40	9	4		
17-04300	17-04300	910 CEDAR CT	10	38	38	12	3		
17-04400	17-04400	914 CEDAR CT	10	37	37	12	3		
17-04500	17-04500	915 CEDAR CT	10	31	31	12	3		
17-04600	17-04600	911 CEDAR CT	10	32	32	12	3		
17-04700	17-04700	907 CEDAR CT	10	42	42	12	4		
17-04800	17-04800	903 CEDAR CT	10	52	52	12	4		
17-04900	17-04900	904 W 14TH	10	96	96	12	8		
17-05000	17-05000	908 W 14TH	10	43	43	12	4		
17-05100	17-05100	912 W 14TH	10	62	62	12	5		
17-05200	17-05200	916 W 14TH	10	110	110	12	9		
17-05300	17-05300	920 W 14TH	10	23	23	12	2		
17-05400	17-05400	924 W 14TH	10	44	44	11	4		
17-05500	17-05500	928 W 14TH	10	59	59	12	5		
17-05600	17-05600	932 W 14TH	10	76	76	12	6		
17-05700	17-05700	1004 W 14TH	10	85	85	12	7		
17-05800	17-05800	1008 W 14TH	10	95	95	12	8		
17-06000	17-06000	1016 W 14TH	10	37	37	12	3		
17-06100	17-06100	1020 W 14TH	10	89	89	12	7		
17-06200	17-06200	1021 W 14TH	10	33	33	12	3		
17-06300	17-06300	1017 W 14TH	10	91	91	12	8		
17-06400	17-06400	1013 W 14TH	10	42	42	12	4		
17-06500	17-06500	1009 W 14TH	10	44	44	12	4		
17-06600	17-06600	1005 W 14TH	10	61	61	12	5		
17-06700	17-06700	1513 SAVAGE	10	59	59	12	5		
17-06800	17-06800	1519 SAVAGE	10	59	59	12	5		
17-06900	17-06900	1525 SAVAGE	10	62	62	12	5		
17-07000	17-07000	1531 SAVAGE	10	132	132	12	11		

Consumption Test Based on: **Total Consumption** **Consumption Period** **From:** **01/2017**

Consumption to Use: **Total Meter Consumption** **To:** **12/2017**

Service ress #	Parcel Number	Service Address	Rate Code	Total Billed Consumption	Total Meter Consumption	Bill Cnt.	Average Total Cons.	Demand Consumption	Unbilled Consump.
/100	17-07100	1537 SAVAGE	10	56	56	12	5		
17-07200	17-07200	1543 SAVAGE	10	21	21	12	2		
17-07300	17-07300	1549 SAVAGE	10	66	66	12	6		
17-07400	17-07400	1555 SAVAGE	10	70	70	12	6		
17-07500	17-07500	1605 SYCAMORE	10	49	49	12	4		
17-07600	17-07600	1609 SYCAMORE	10	31	31	12	3		
17-07700	17-07700	1613 SYCAMORE	10	74	74	12	6		
18-00100	18-00100	1617 SYCAMORE	10	54	54	12	5		
18-00200	18-00200	1714 HAWTHORNE	10	48	48	12	4		
18-00300	18-00300	1712 CYPRESS CT	10	57	57	12	5		
18-00400	18-00400	1710 CYPRESS CT	10	63	63	12	5		
18-00500	18-00500	1708 CYPRESS CT	10	52	52	12	4		
18-00600	18-00600	1706 CYPRESS CT	10	30	30	12	3		
18-00700	18-00700	1704 CYPRESS CT	10	17	17	11	2		
18-00800	18-00800	1702 CYPRESS CT	10	75	75	12	6		
18-00900	18-00900	1701 HAWTHORNE	10	89	89	12	7		
18-01000	18-01000	1703 SYCAMORE CT	10	60	60	12	5		
18-01100	18-01100	1705 SYCAMORE CT	10	41	41	12	3		
18-01200	18-01200	1707 SYCAMORE CT	10	20	20	12	2		
18-01300	18-01300	1709 SYCAMORE CT	10	72	72	12	6		
18-01400	18-01400	1711 SYCAMORE CT	10	72	72	12	6		
18-01500	18-01500	1713 SYCAMORE CT	10	61	61	12	5		
18-01600	18-01600	1715 SYCAMORE CT	10	76	76	12	6		
18-01700	18-01700	1717 SYCAMORE CT	10	50	50	12	4		
18-01800	18-01800	1719 SYCAMORE CT	10	70	70	12	6		
18-01900	18-01900	1721 HAWTHORNE	10	80	80	12	7		
18-02000	18-02000	1723 HAWTHORNE	10	61	61	12	5		
18-02100	18-02100	1725 HAWTHORNE	10	75	75	12	6		
200	18-02200	1727 LINDEN CT	10	47	47	12	4		
18-02300	18-02300	1729 LINDEN CT	10	25	25	12	2		
18-02400	18-02400	1731 LINDEN CT	10	41	41	12	3		
18-02500	18-02500	1733 LINDEN CT	10	36	36	12	3		
18-02600	18-02600	1735 LINDEN CT	10	35	35	12	3		
18-02700	18-02700	1737 REDBUD LN	10	15	15	12	1		
18-02800	18-02800	1739 REDBUD	10	49	49	12	4		
18-02900	18-02900	1741 REDBUD	10	89	89	12	7		
18-03000	18-03000	1743 REDBUD LN	10	80	80	12	7		
18-03100	18-03100	1745 REDBUD LN	10	86	86	12	7		
18-03200	18-03200	1747 REDBUD LN	10	62	62	12	5		
18-03300	18-03300	1734 HAWTHORNE	10	16	16	12	1		
18-03400	18-03400	1732 HAWTHORNE	10	34	34	12	3		
18-03500	18-03500	1730 HAWTHORNE	10	41	41	12	3		
18-03600	18-03600	1728 HAWTHORNE	10	21	21	12	2		
18-03700	18-03700	1726 HAWTHORNE	10	44	44	12	4		
18-03800	18-03800	1724 HAWTHORNE	10	109	109	12	9		
18-03900	18-03900	1722 HAWTHORNE	10	39	39	12	3		
18-04000	18-04000	1720 HAWTHORNE	10	13	13	7	2		
18-04100	18-04100	1618 SYCAMORE	10	17	17	12	1		
18-04200	18-04200	1614 SYCAMORE	10	56	56	12	5		
18-04300	18-04300	1610 SYCAMORE	10	46	46	12	4		
18-04400	18-04400	1606 SYCAMORE	10	60	60	12	5		
18-04500	18-04500	1615 SAVAGE	10	20	20	5	4		
18-04600	18-04600	1619 SAVAGE	10	63	63	12	5		
18-04700	18-04700	1623 SAVAGE	10	43	43	12	4		
18-04800	18-04800	1627 SAVAGE	10	2	2	1	2		
18-05000	18-05000	1635 SAVAGE	10	56	56	12	5		
025	18-05025	1751 HAWTHORNE	10	11	11	11	1		
05050	18-05050	1749 HAWTHORNE	10	37	37	12	3		
18-05100	18-05100	1618 CEDAR	10	97	97	12	8		
18-05200	18-05200	1620 CEDAR	10	30	30	7	4		

Consumption Test Based on: **Total Consumption** **Consumption Period** **From:** **01/2017**

Consumption to Use: **Total Meter Consumption** **To:** **12/2017**

Service Address #	Parcel Number	Service Address	Rate Code	Total Billed Consumption	Total Meter Consumption	Bill Cnt.	Average Total Cons.	Demand Consumption	Unbilled Consu
18-05300	18-05300	1614 CEDAR	10	30	30	11	3		
18-05400	18-05400	1610 CEDAR	10	15	15	12	1		
18-05500	18-05500	1606 CEDAR	10	49	49	12	4		
18-05600	18-05600	1602 CEDAR	10	50	50	12	4		
18-05700	18-05700	1630 SAVAGE	10	37	37	12	3		
18-05800	18-05800	1626 SAVAGE	10	67	67	12	6		
18-05900	18-05900	1622 SAVAGE	10	57	57	12	5		
18-06000	18-06000	1618 SAVAGE	10	11	11	10	1		
18-06100	18-06100	1614 SAVAGE	10	13	13	11	1		
18-06200	18-06200	1610 SAVAGE	10	24	24	11	2		
18-06300	18-06300	1607 COTTONWOOD	10	47	47	12	4		
18-06400	18-06400	1611 COTTONWOOD	10	25	25	12	2		
18-06500	18-06500	1615 COTTONWOOD	10	59	59	12	5		
18-06600	18-06600	1619 COTTONWOOD	10	60	60	12	5		
18-06700	18-06700	1623 COTTONWOOD	10	34	34	11	3		
18-06800	18-06800	1618 COTTONWOOD	10	21	21	12	2		
18-06900	18-06900	1614 COTTONWOOD	10	44	44	12	4		
18-07000	18-07000	1610 COTTONWOOD	10	67	67	12	6		
18-07100	18-07100	1606 COTTONWOOD	10	44	44	12	4		
18-07200	18-07200	1518 SYCAMORE	10	36	36	10	4		
18-07300	18-07300	1507 CEDAR	10	48	48	12	4		
18-07400	18-07400	1511 CEDAR	10	9	9	9	1		
18-07500	18-07500	1515 CEDAR	10	67	67	12	6		
18-07600	18-07600	1519 CEDAR	10	15	15	12	1		
18-07700	18-07700	1501 STEVENS RD	10	27	27	12	2		
18-07800	18-07800	1507 STEVENS RD	10	26	26	12	2		
18-07900	18-07900	1515 STEVENS RD	10	55	55	12	5		
18-08000	18-08000	1523 STEVENS RD	10	47	47	12	4		
18-08100	18-08100	1527 STEVENS RD	10	31	31	12	3		
18-08200	18-08200	1530 SAVAGE	10	31	31	12	3		
18-08300	18-08300	1524 SAVAGE	10	113	113	12	9		
18-08400	18-08400	1518 SAVAGE	10	27	27	12	2		
18-08500	18-08500	1512 SAVAGE	10	46	46	12	4		
18-08600	18-08600	933 W 14TH	10	46	46	12	4		
18-08700	18-08700	929 W 14TH	10	43	43	12	4		
18-08800	18-08800	925 W 14TH	10	59	59	12	5		
19-00100	19-00100	1201 TALLGRASS DR	10	19	19	11	2		
19-00300	19-00300	1205 TALLGRASS	10	53	53	12	4		
19-00400	19-00400	1207 TALLGRASS DR	10	27	27	11	2		
19-00500	19-00500	1213 TALLGRASS	10	62	62	12	5		
19-00600	19-00600	1215 TALLGRASS	10	25	25	12	2		
19-00700	19-00700	1217 TALLGRASS	10	24	24	12	2		
19-00800	19-00800	1219 TALLGRASS	10	15	15	9	2		
19-00900	19-00900	1225 TALLGRASS CT	10	76	76	12	6		
19-01000	19-01000	1231 TALLGRASS DR	10	85	85	12	7		
19-01003	19-01003	1232 HELEN CT	10	41	41	12	3		
19-01006	19-01006	1230 HELEN CT	10	38	38	12	3		
19-01009	19-01009	1226 HELEN CT	10	33	33	12	3		
19-01012	19-01012	1224 HELEN CT	10	15	15	12	1		
19-01015	19-01015	1220 HELEN CT	10	26	26	12	2		
19-01018	19-01018	1218 HELEN CT	10	44	44	12	4		
19-01033	19-01033	1210 HELEN CT	10	45	45	12	4		
19-01036	19-01036	1208 HELEN CT	10	34	34	11	3		
19-01039	19-01039	1204 HELEN CT	10	18	18	9	2		
19-01042	19-01042	1202 HELEN CT	10	53	53	12	4		
19-01045	19-01045	1203 HELEN CT	10	44	44	10	4		
19-01048	19-01048	1201 HELEN CT	10	43	43	12	4		
19-01051	19-01051	1209 HELEN CT	10	79	79	12	7		
19-01054	19-01054	1207 HELEN CT	10	22	22	10	2		
19-01057	19-01057	402 E 13TH	10	35	35	11	3		

Consumption Test Based on: **Total Consumption** **Consumption Period** **From:** **01/2017**

Consumption to Use: **Total Meter Consumption** **To:** **12/2017**

Service 'ress #	Parcel Number	Service Address	Rate Code	Total Billed Consumption	Total Meter Consumption	Bill Cnt.	Average Total Cons.	Demand Consumption	Unbilled Consump.
1060	19-01060	404 E 13TH	10	53	53	12	4		
19-01063	19-01063	408 E 13TH	10	32	32	12	3		
19-01066	19-01066	410 E 13TH	10	59	59	12	5		
19-01069	19-01069	1213 HELEN CT	10	48	48	12	4		
19-01072	19-01072	1215 HELEN CT	10	29	29	10	3		
19-01075	19-01075	1219 HELEN CT	10	35	35	12	3		
19-01077	19-01077	1221 HELEN CT	10	45	45	12	4		
19-01100	19-01100	1301 TALLGRASS DR	10	53	53	12	4		
19-01200	19-01200	1307 TALLGRASS DR	10	36	36	12	3		
19-01300	19-01300	1313 TALLGRASS DR	10	44	44	12	4		
19-01400	19-01400	1319 TALLGRASS DR	10	1	1	1	1		
19-01500	19-01500	1325 TALLGRASS DR	10	53	53	12	4		
19-01600	19-01600	1331 TALLGRASS DR	10	22	22	12	2		
19-01700	19-01700	1337 TALLGRASS	10	7	7	7	1		
19-01710	19-01710	1401 TALLGRASS CIR	10	53	53	12	4		
19-01715	19-01715	1403 TALLGRASS CIR	10	33	33	12	3		
19-01720	19-01720	1407 TALLGRASS CIR	10	36	36	12	3		
19-01725	19-01725	1409 TALLGRASS CIR	10	24	24	9	3		
19-01730	19-01730	1413 TALLGRASS CIR	10	55	55	12	5		
19-01735	19-01735	1415 TALLGRASS CIR	10	49	49	12	4		
19-01740	19-01740	1419 TALLGRASS CIR	10	53	53	12	4		
19-01745	19-01745	1423 TALLGRASS CIR	10	15	15	12	1		
19-01750	19-01750	1428 TALLGRASS CIR	10	41	41	12	3		
19-01755	19-01755	1430 TALLGRASS CIR	10	23	23	12	2		
19-01760	19-01760	1420 TALLGRASS CIR	10	59	59	12	5		
19-01765	19-01765	1424 TALLGRASS CIR	10	101	101	12	8		
19-01770	19-01770	1414 TALLGRASS CIR	10	95	95	12	8		
19-01775	19-01775	1416 TALLGRASS CIR	10	40	40	12	3		
1780	19-01780	1408 TALLGRASS CIR	10	73	73	12	6		
19-01785	19-01785	1410 TALLGRASS CIR	10	34	34	12	3		
19-01790	19-01790	1402 TALLGRASS CIR	10	49	49	12	4		
19-01795	19-01795	1404 TALLGRASS CIR	10	43	43	12	4		
19-01800	19-01800	1336 TALLGRASS DR	10	27	27	12	2		
19-01900	19-01900	606 E 14TH	10	39	39	12	3		
19-02000	19-02000	610 E 14TH	10	45	45	12	4		
19-02100	19-02100	1322 TALLGRASS CT	10	23	23	12	2		
19-02200	19-02200	1320 TALLGRASS CT	10	49	49	11	4		
19-02300	19-02300	1318 TALLGRASS CT	10	23	23	12	2		
19-02500	19-02500	1310 TALLGRASS CT	10	43	43	12	4		
19-02600	19-02600	1306 TALLGRASS CT	10	53	53	13	4		
19-02700	19-02700	601 E 13TH	10	32	32	12	3		
19-02800	19-02800	605 E 13TH	10	59	59	12	5		
19-02900	19-02900	609 E 13TH	10	45	45	12	4		
19-03300	19-03300	610 E 13TH	10	57	57	12	5		
19-03400	19-03400	606 E 13TH	10	57	57	12	5		
19-03500	19-03500	602 E 13TH	10	54	54	12	5		
19-03600	19-03600	1218 TALLGRASS DR	10	97	97	12	8		
19-03700	19-03700	1216 TALLGRASS	10	33	33	12	3		
19-03800	19-03800	1214 TALLGRASS DR	10	19	19	11	2		
19-03900	19-03900	1212 TALLGRASS	10	71	71	12	6		
19-04000	19-04000	1208 TALLGRASS	10	16	16	12	1		
19-04100	19-04100	1206 TALLGRASS	10	54	54	12	5		
19-04200	19-04200	1204 TALLGRASS	10	31	31	12	3		
19-04300	19-04300	1202 TALLGRASS	10	53	53	12	4		
19-04400	19-04400	1201 BLUESTEM	10	50	50	12	4		
19-04500	19-04500	1203 BLUESTEM	10	24	24	12	2		
4600	19-04600	1205 BLUESTEM	10	37	37	11	3		
04700	19-04700	1207 BLUESTEM	10	159	159	12	13		
19-04800	19-04800	1211 BLUESTEM	10	41	41	10	4		
19-04900	19-04900	1213 BLUESTEM	10	39	39	12	3		

Consumption Test Based on: **Total Consumption** **Consumption Period** **From:** **01/2017**

Consumption to Use: **Total Meter Consumption** **To:** **12/2017**

Service Address #	Parcel Number	Service Address	Rate Code	Total Billed Consumption	Total Meter Consumption	Bill Cnt.	Average Total Cons.	Demand Consumption	Unbilled Consu
19-05100	19-05100	1215 BLUESTEM	10	83	83	12	7		
19-05200	19-05200	1217 BLUESTEM	10	47	47	12	4		
19-05300	19-05300	1221 BLUESTEM	10	118	118	12	10		
19-05400	19-05400	1225 BLUESTEM	10	61	61	12	5		
19-05500	19-05500	614 E 13TH	10	58	58	12	5		
19-05600	19-05600	618 E 13TH	10	42	42	12	4		
19-05700	19-05700	1229 BLUESTEM	10	25	25	12	2		
19-05800	19-05800	1233 BLUESTEM	10	42	42	12	4		
19-05900	19-05900	1237 BLUESTEM	10	37	37	12	3		
19-06000	19-06000	622 E 13TH	10	98	98	12	8		
19-06100	19-06100	613 E 13TH	10	24	24	12	2		
19-06200	19-06200	617 E 13TH	10	84	84	12	7		
19-06300	19-06300	621 E 13TH	10	57	57	12	5		
19-06400	19-06400	625 E 13TH	10	44	44	12	4		
19-06500	19-06500	701 E 13TH	10	61	61	12	5		
19-06700	19-06700	709 E 13TH	10	37	37	12	3		
19-06800	19-06800	715 E 13TH	10	53	53	12	4		
19-06900	19-06900	721 E 13TH	10	97	97	12	8		
19-07000	19-07000	1238 SANDUSKY	10	87	87	12	7		
19-07100	19-07100	1232 SANDUSKY	10	72	72	12	6		
19-07200	19-07200	1228 SANDUSKY	10	26	26	12	2		
19-07300	19-07300	1224 SANDUSKY	10	62	62	12	5		
19-07400	19-07400	707 E 12TH	10	38	38	10	4		
19-07500	19-07500	701 E 12TH	10	79	79	12	7		
19-07600	19-07600	712 E 12TH	10	33	33	12	3		
19-07700	19-07700	706 E 12TH	10	35	35	11	3		
19-07800	19-07800	700 E 12TH	10	23	23	12	2		
19-07900	19-07900	1201 SANDUSKY	10	39	39	12	3		
19-08000	19-08000	1207 SANDUSKY	10	47	47	12	4		
19-08100	19-08100	1213 SANDUSKY	10	39	39	12	3		
19-08200	19-08200	1219 SANDUSKY	10	67	67	9	7		
19-08300	19-08300	1225 SANDUSKY	10	49	49	12	4		
19-08500	19-08500	1238 BLUESTEM	10	46	46	12	4		
19-08600	19-08600	1234 BLUESTEM	10	30	30	12	3		
19-08700	19-08700	1230 BLUESTEM	10	42	42	12	4		
19-08800	19-08800	1226 BLUESTEM	10	117	117	12	10		
19-08900	19-08900	1222 BLUESTEM	10	34	34	12	3		
19-09000	19-09000	1218 BLUESTEM	10	128	128	12	11		
19-09100	19-09100	1212 BLUESTEM	10	42	42	12	4		
19-09200	19-09200	1214 BLUESTEM	10	53	53	12	4		
19-09300	19-09300	1206 BLUESTEM	10	36	36	12	3		
19-09400	19-09400	1208 BLUESTEM	10	30	30	12	3		
19-09500	19-09500	1200 BLUESTEM	10	68	68	12	6		
19-09600	19-09600	1202 BLUESTEM	10	20	20	11	2		
20-00200	20-00200	2216 N 1420 RD	15	2	2	2	1		
20-00300	20-00300	2217 N 1420 RD	15	53	53	12	4		
20-00400	20-00400	2288 N 1400 RD	10	14	14	11	1		
20-00500	20-00500	1419 E 2300 RD	15	26	26	11	2		
20-00600	20-00600	1432 E 2300 RD	15	60	60	12	5		
20-00700	20-00700	1434 E 2300 RD	15	41	41	12	3		
20-00800	20-00800	1475 E 2300 RD	15	24	24	10	2		
20-01000	20-01000	2302 N 1500 RD	15	30	30	12	3		
20-01100	20-01100	2327 N 1500 RD	15	79	79	12	7		
20-01200	20-01200	2324 N 1500 RD	15	31	31	12	3		
20-01300	20-01300	2358 N 1500 RD	15	35	35	10	4		
20-01500	20-01500	2353 N 1500 RD	15	77	77	12	6		
20-01600	20-01600	2369 N 1500 RD	15	68	68	12	6		
20-01700	20-01700	2368 N 1500 RD	15	17	17	11	2		
20-01800	20-01800	2372 N 1500 RD	15	32	32	12	3		
20-01900	20-01900	1401 E 10TH	10	50	50	12	4		

Consumption Test Based on: **Total Consumption** **Consumption Period** **From:** **01/2017**

Consumption to Use: **Total Meter Consumption** **To:** **12/2017**

Service Address #	Parcel Number	Service Address	Rate Code	Total Billed Consumption	Total Meter Consumption	Bill Cnt.	Average Total Cons.	Demand Consumption	Unbilled Consump.
3100	20-03100	2260 N 1400 RD	15	18	18	12	2		
20-03300	20-03300	2228 N 1400 RD	15	9	9	9	1		
20-03400	20-03400	710 E 10TH	10	37	37	12	3		
20-03500	20-03500	2238 N 1400 RD	15	29	29	12	2		
20-03600	20-03600	724 E 10TH	10	43	43	12	4		
21-00400	21-00400	1502 GREENWAY WATER	24	353	353	13	27		
21-01700	21-01700	1504 GREENWAY WATER	24	361	361	13	28		
21-03100	21-04100	1506 GREENWAY APT B	10	8	8	8	1		
21-03200	21-04100	1506 GREENWAY APT C	10	34	34	12	3		
21-03300	21-04100	1506 GREENWAY APT D	10	31	31	11	3		
21-03400	21-04100	1506 GREENWAY APT E	10	16	16	11	1		
21-03500	21-04100	1506 GREENWAY APT F	10	47	47	12	4		
21-03600	21-04100	1506 GREENWAY APT G	10	19	19	12	2		
21-03700	21-04100	1506 GREENWAY APT H	10	14	14	12	1		
21-03800	21-04100	1506 GREENWAY APT I	10	20	20	12	2		
21-03900	21-04100	1506 GREENWAY APT J	10	52	52	12	4		
21-04000	21-04100	1506 GREENWAY APT K	10	15	15	12	1		
21-04200	21-05300	1508 GREENWAY APT A	10	56	56	11	5		
21-04300	21-05300	1508 GREENWAY APT B	10	48	48	12	4		
21-04400	21-05300	1508 GREENWAY APT C	10	26	26	12	2		
21-04500	21-05300	1508 GREENWAY APT D	10	35	35	12	3		
21-04600	21-05300	1508 GREENWAY APT E	10	28	28	12	2		
21-04700	21-05300	1508 GREENWAY APT F	10	27	27	11	2		
21-04800	21-05300	1508 GREENWAY APT G	10	35	35	11	3		
21-05000	21-05300	1508 GREENWAY APT I	10	42	42	12	4		
21-05100	21-05300	1508 GREENWAY APT J	10	23	23	12	2		
21-05200	21-05300	1508 GREENWAY APT K	10	24	24	11	2		
21-05300	21-05300	1508 GREENWAY APT L	10	44	44	12	4		
5400	21-06500	1510 GREENWAY APT A	10	53	53	12	4		
21-05500	21-06500	1510 GREENWAY APT B	10	13	13	12	1		
21-05600	21-06500	1510 GREENWAY APT C	10	26	26	12	2		
21-05700	21-06500	1510 GREENWAY APT D	10	41	41	12	3		
21-05800	21-06500	1510 GREENWAY APT E	10	40	40	12	3		
21-05900	21-06500	1510 GREENWAY APT F	10	16	16	12	1		
21-06000	21-06500	1510 GREENWAY APT G	10	39	39	10	4		
21-06100	21-06500	1510 GREENWAY APT H	10	12	12	10	1		
21-06200	21-06500	1510 GREENWAY APT I	10	47	47	13	4		
21-06300	21-06500	1510 GREENWAY APT J	10	54	54	12	5		
21-06400	21-06500	1510 GREENWAY APT K	10	26	26	12	2		
21-06500	21-06500	1510 GREENWAY APT L	10	19	19	10	2		
21-06600	21-06900	1512 GREENWAY APT A	10	32	32	12	3		
21-06700	21-06900	1512 GREENWAY APT B	10	34	34	12	3		
21-06800	21-06900	1512 GREENWAY APT C	10	34	34	12	3		
21-06900	21-06900	1512 GREENWAY APT D	10	81	81	13	6		
21-07000	21-07300	1514 GREENWAY APT A	10	59	59	12	5		
21-07100	21-07300	1514 GREENWAY APT B	10	80	80	12	7		
21-07200	21-07300	1514 GREENWAY APT C	10	33	33	12	3		
21-07300	21-07300	1514 GREENWAY APT D	10	54	54	13	4		
21-07400	21-07400	1516 GREENWAY	10	35	35	8	4		
21-07400	21-07400	1516 GREENWAY	81	11	11	3	4		
21-07600	21-09000	410 E 15TH APT A	10	19	19	13	1		
21-07700	21-09000	410 E 15TH APT B	10	39	39	12	3		
21-07800	21-09000	410 E 15TH APT C	10	40	40	12	3		
21-07900	21-09000	410 E 15TH APT D	10	44	44	12	4		
21-08000	21-09000	410 E 15TH APT E	10	36	36	10	4		
21-08100	21-09000	410 E 15TH APT F	10	12	12	11	1		
8200	21-09000	410 E 15TH APT G	10	35	35	12	3		
08300	21-09000	410 E 15TH APT H	10	60	60	12	5		
21-08400	21-09000	410 E 15TH APT I	10	39	39	12	3		
21-08500	21-09000	410 E 15TH APT J	10	17	17	12	1		

Consumption Test Based on: **Total Consumption** **Consumption Period** **From:** **01/2017**

Consumption to Use: **Total Meter Consumption** **To:** **12/2017**

Service Address #	Parcel Number	Service Address	Rate Code	Total Billed Consumption	Total Meter Consumption	Bill Cnt.	Average Total Cons.	Demand Consumption	Unbilled Consu
21-08600	21-09000	410 E 15TH APT K	10	58	58	12	5		
21-08700	21-09000	410 E 15TH APT L	10	13	13	12	1		
21-08800	21-09000	410 E 15TH APT M	10	48	48	11	4		
21-08900	21-09000	410 E 15TH APT N	10	32	32	12	3		
21-09000	21-09000	410 E 15TH APT O	10	47	47	12	4		
21-09100	21-09600	506 E 15TH APT A	10	12	12	10	1		
21-09200	21-09600	506 E 15TH APT B	10	49	49	12	4		
21-09300	21-09600	506 E 15TH APT C	10	22	22	11	2		
21-09400	21-09600	506 E 15TH APT D	10	24	24	12	2		
21-09500	21-09600	506 E 15TH APT E	10	52	52	12	4		
21-09600	21-09600	506 E 15TH APT F	10	20	20	10	2		
22-00100	22-00100	2301 MEADOWLARK TER	10	68	68	12	6		
22-00200	22-00200	2309 MEADOWLARK TER	10	33	33	12	3		
22-00300	22-00300	2317 MEADOWLARK TER	10	58	58	12	5		
22-00400	22-00400	2325 MEADOWLARK TER	10	62	62	12	5		
22-00500	22-00500	2333 MEADOWLARK TER	10	52	52	12	4		
22-00600	22-00600	2334 MEADOWLARK TER	10	18	18	11	2		
22-00700	22-00700	2326 MEADOWLARK TER	10	46	46	12	4		
22-00800	22-00800	2318 MEADOWLARK TER	10	162	162	12	14		
22-00900	22-00900	2310 MEADOWLARK TER	10	60	60	12	5		
22-01000	22-01000	2302 MEADOWLARK TER	10	73	73	12	6		
22-01100	22-01100	2301 PHEASANT PL	10	61	61	12	5		
22-01200	22-01200	2309 PHEASANT PL	10	53	53	12	4		
22-01300	22-01300	2317 PHEASANT PL	10	48	48	12	4		
22-01400	22-01400	2325 PHEASANT PL	10	29	29	12	2		
22-01500	22-01500	2330 PHEASANT PL	10	77	77	12	6		
22-01600	22-01600	2326 PHEASANT PL	10	28	28	9	3		
22-01700	22-01700	2318 PHEASANT PL	10	67	67	12	6		
22-01800	22-01800	2310 PHEASANT PL	10	89	89	12	7		
22-01900	22-01900	2302 PHEASANT PL	10	65	65	12	5		
22-02000	22-02000	2301 COUNTRY CIR	10	109	109	11	10		
22-02100	22-02100	2309 COUNTRY CIR	10	118	118	12	10		
22-02200	22-02200	2317 COUNTRY CIR	10	35	35	12	3		
22-02300	22-02300	2325 COUNTRY CIR	10	132	132	12	11		
22-02400	22-02400	2326 COUNTRY CIR	11	129	129	12	11		
22-02500	22-02500	2318 COUNTRY CIR	11	175	175	12	15		
22-02600	22-02600	2310 COUNTRY CIR	11	142	142	12	12		
22-02700	22-02700	2302 COUNTRY CIR	11	87	87	12	7		
22-06800	22-06800	2226 COUNTRY DR	10	129	129	12	11		
22-06900	22-06900	2222 COUNTRY DR	10	133	133	12	11		
22-07000	22-07000	2218 COUNTRY DR	10	79	79	12	7		
22-07100	22-07100	2214 COUNTRY DR	10	92	92	12	8		
22-07300	22-07300	2206 COUNTRY DR	10	94	94	12	8		
22-07400	22-07400	2202 COUNTRY DR	10	65	65	12	5		
22-07600	22-07600	722 22ND ST TER	10	48	48	12	4		
22-07700	22-07700	718 22ND ST TER	10	58	58	12	5		
22-07800	22-07800	714 22ND ST TER	10	114	114	12	10		
22-07900	22-07900	710 BOBWHITE CIR	11	38	38	12	3		
22-08000	22-08000	702 BOBWHITE CIR	10	123	123	12	10		
22-08100	22-08100	701 BOBWHITE CIR	11	59	59	11	5		
22-08200	22-08200	709 BOBWHITE CIR	10	223	223	12	19		
22-08300	22-08300	2201 COUNTRY DR	10	124	124	12	10		
22-08400	22-08400	2205 COUNTRY DR	10	253	253	12	21		
22-08700	22-08700	2217 COUNTRY DR	10	81	81	12	7		
22-08800	22-08800	2221 COUNTRY DR	10	87	87	12	7		
22-08850	22-08850	2225 COUNTRY DR	10	65	65	12	5		
22-08900	22-08900	2218 MALLARD CIR	10	105	105	12	9		
22-09000	22-09000	2210 MALLARD CIR	10	95	95	12	8		
22-09100	22-09100	2202 MALLARD CIR	10	96	96	12	8		
22-09200	22-09200	2201 MALLARD CIR	11	122	122	12	10		

Consumption Test Based on: **Total Consumption** **Consumption Period** **From:** **01/2017**

Consumption to Use: **Total Meter Consumption** **To:** **12/2017**

Service Address #	Parcel Number	Service Address	Rate Code	Total Billed Consumption	Total Meter Consumption	Bill Cnt.	Average Total Cons.	Demand Consumption	Unbilled Consump.
9300	22-09300	2209 MALLARD CIR	10	66	66	12	6		
22-09400	22-09400	2217 MALLARD CIR	10	92	92	12	8		
22-09500	22-09500	2218 QUAIL CT	10	37	37	12	3		
22-09600	22-09600	2210 QUAIL CT	11	63	63	12	5		
22-09700	22-09700	2202 QUAIL CT	10	22	22	11	2		
22-09800	22-09800	2201 QUAIL CT	10	61	61	12	5		
22-09900	22-09900	2209 QUAIL CT	10	55	55	12	5		
22-10000	22-10000	2217 QUAIL CT	10	40	40	12	3		
23-00100	23-00100	801 E 13TH	10	68	68	12	6		
23-00200	23-00200	809 E 13TH	10	117	117	12	10		
23-00300	23-00300	813 E 13TH	10	133	133	12	11		
23-00400	23-00400	817 E 13TH	10	121	121	12	10		
23-00500	23-00500	821 E 13TH	10	108	108	12	9		
23-00600	23-00600	825 E 13TH	10	138	138	12	12		
23-00700	23-00700	901 E 13TH	10	106	106	12	9		
23-00800	23-00800	905 E 13TH	10	64	64	12	5		
23-00900	23-00900	909 E 13TH	10	108	108	12	9		
23-01000	23-01000	913 E 13TH	10	50	50	12	4		
23-01100	23-01100	921 E 13TH	10	10	10	10	1		
23-01200	23-01200	925 E 13TH	10	55	55	12	5		
23-01300	23-01300	929 E 13TH CT	10	28	28	12	2		
23-01400	23-01400	1001 E 13TH CT	10	48	48	12	4		
23-01500	23-01500	1009 E 13TH CT	10	67	67	12	6		
23-01600	23-01600	1017 E 13TH CT	10	63	63	12	5		
23-01700	23-01700	1018 E 13TH CT	10	73	73	12	6		
23-01800	23-01800	1010 E 13TH CT	10	50	50	12	4		
23-01900	23-01900	1002 E 13TH CT	10	139	139	12	12		
23-02000	23-02000	930 E 13TH CT	10	40	40	12	3		
2100	23-02100	926 E 13TH CT	10	95	95	12	8		
23-02200	23-02200	922 E 13TH CT	10	75	75	12	6		
23-02300	23-02300	1210 PEACH	10	44	44	6	7		
23-02400	23-02400	1206 PEACH	10	107	107	12	9		
23-02500	23-02500	1202 N PEACH	10	54	54	12	5		
23-02600	23-02600	901 PEACH CT	10	46	46	12	4		
23-02700	23-02700	909 PEACH CT	10	52	52	12	4		
23-02800	23-02800	917 PEACH CT	10	70	70	12	6		
23-02900	23-02900	918 PEACH CT	10	71	71	12	6		
23-03000	23-03000	910 PEACH CT	10	55	55	12	5		
23-03100	23-03100	902 PEACH CT	10	34	34	12	3		
23-03300	23-03300	1126 PEACH	10	61	61	12	5		
23-03400	23-03400	1122 PEACH	10	76	76	12	6		
23-03500	23-03500	1118 PEACH	10	30	30	9	3		
23-03600	23-03600	1114 PEACH	10	79	79	12	7		
23-03700	23-03700	1110 PEACH	10	69	69	12	6		
23-03800	23-03800	1106 PEACH	10	38	38	12	3		
23-03900	23-03900	1102 PEACH	10	65	65	12	5		
23-04000	23-04000	1034 PEACH	10	48	48	12	4		
23-04100	23-04100	1030 PEACH	10	88	88	12	7		
23-04200	23-04200	1026 PEACH	10	79	79	12	7		
23-04300	23-04300	1022 PEACH	10	39	39	12	3		
23-04400	23-04400	1018 PEACH	10	54	54	12	5		
23-04500	23-04500	1014 PEACH	10	59	59	12	5		
23-04600	23-04600	1010 PEACH	10	69	69	12	6		
23-04700	23-04700	1006 PEACH	10	89	89	12	7		
23-04800	23-04800	1002 PEACH	10	39	39	12	3		
23-04900	23-04900	1001 N PEACH	10	33	33	11	3		
5000	23-05000	1005 N PEACH	10	29	29	12	2		
05100	23-05100	1009 PEACH	10	13	13	11	1		
23-05200	23-05200	1013 PEACH	10	74	74	12	6		
23-05300	23-05300	1017 PEACH	10	61	61	12	5		

Consumption Test Based on: **Total Consumption** **Consumption Period** **From:** **01/2017**

Consumption to Use: **Total Meter Consumption** **To:** **12/2017**

Service Address #	Parcel Number	Service Address	Rate Code	Total Billed Consumption	Total Meter Consumption	Bill Cnt.	Average Total Cons.	Demand Consumption	Unbilled Consu
23-05400	23-05400	1021 PEACH	10	47	47	12	4		
23-05500	23-05500	1025 PEACH	10	52	52	12	4		
23-05600	23-05600	1029 PEACH	10	79	79	12	7		
23-05700	23-05700	1033 PEACH	10	48	48	12	4		
23-05900	23-05900	1101 PEACH	10	66	66	12	6		
23-06000	23-06000	1105 N PEACH	10	58	58	12	5		
23-06100	23-06100	1109 N PEACH	10	19	19	9	2		
23-06200	23-06200	1113 N PEACH	10	11	11	11	1		
23-06300	23-06300	1117 PEACH	10	48	48	12	4		
23-06400	23-06400	1121 PEACH	10	48	48	11	4		
23-06450	23-06450	1125 PEACH	10	44	44	12	4		
23-06500	23-06500	1201 PEACH	10	57	57	12	5		
23-06600	23-06600	1205 PEACH	10	64	64	12	5		
23-06700	23-06700	1209 PEACH	10	21	21	12	2		
23-06800	23-06800	834 E 12TH	10	72	72	12	6		
23-06900	23-06900	830 E 12TH	10	37	37	12	3		
23-07000	23-07000	826 E 12TH	10	89	89	12	7		
23-07100	23-07100	822 E 12TH	10	52	52	12	4		
23-07200	23-07200	818 E 12TH	10	47	47	12	4		
23-07300	23-07300	814 E 12TH	10	106	106	12	9		
23-07400	23-07400	806 E 12TH	10	86	86	12	7		
23-07500	23-07500	802 E 12TH	10	35	35	12	3		
23-07600	23-07600	722 E 12TH	10	42	42	12	4		
23-07700	23-07700	718 E 12TH	10	105	105	12	9		
23-07800	23-07800	713 E 12TH	10	77	77	12	6		
23-07900	23-07900	721 E 12TH	10	63	63	12	5		
23-08000	23-08000	1201 ALDER CT	10	40	40	12	3		
23-08100	23-08100	802 E 13TH	10	48	48	12	4		
23-08200	23-08200	806 E 13TH	10	71	71	12	6		
23-08300	23-08300	810 E 13TH	10	71	71	12	6		
23-08400	23-08400	814 E 13TH	10	83	83	12	7		
23-08500	23-08500	818 E 13TH	10	41	41	12	3		
23-08600	23-08600	822 E 13TH	10	84	84	12	7		
23-08700	23-08700	902 E 13TH	10	66	66	12	6		
23-08800	23-08800	906 E 13TH	10	76	76	12	6		
23-08900	23-08900	910 E 13TH	10	59	59	12	5		
23-09000	23-09000	914 E 13TH	10	32	32	12	3		
23-09100	23-09100	833 E 12TH	10	66	66	12	6		
23-09200	23-09200	829 E 12TH	10	59	59	12	5		
23-09300	23-09300	825 E 12TH	10	66	66	12	6		
23-09400	23-09400	821 E 12TH	10	67	67	12	6		
23-09500	23-09500	817 E 12TH	10	41	41	12	3		
23-09600	23-09600	813 E 12TH	10	20	20	12	2		
23-09700	23-09700	809 E 12TH	10	64	64	12	5		
23-09800	23-09800	805 E 12TH	10	68	68	12	6		
23-09900	23-09900	1209 ALDER CT	10	54	54	12	5		
23-10000	23-10000	1210 ALDER CT	10	46	46	12	4		
23-10100	23-10100	1202 ALDER CT	10	38	38	12	3		
23-10200	23-10200	1209 EDER CT	10	13	13	10	1		
23-10300	23-10300	1201 EDER CT	10	39	39	12	3		
23-10400	23-10400	1202 EDER CT	10	41	41	12	3		
23-10500	23-10500	1210 EDER CT	10	65	65	12	5		
24-00100	24-00100	926 HICKORY CT	10	51	51	12	4		
24-00200	24-00200	930 HICKORY CT	10	59	59	12	5		
24-00300	24-00300	1002 HICKORY CT	10	65	65	12	5		
24-00400	24-00400	1010 HICKORY CT	10	65	65	12	5		
24-00500	24-00500	1018 HICKORY CT	10	100	100	12	8		
24-00600	24-00600	1017 HICKORY CT	10	94	94	12	8		
24-00700	24-00700	1009 HICKORY CT	10	17	17	8	2		
24-00800	24-00800	1001 HICKORY CT	10	50	50	12	4		

Consumption Test Based on: **Total Consumption** **Consumption Period** **From:** **01/2017**

Consumption to Use: **Total Meter Consumption** **To:** **12/2017**

Service Address #	Parcel Number	Service Address	Rate Code	Total Billed Consumption	Total Meter Consumption	Bill Cnt.	Average Total Cons.	Demand Consumption	Unbilled Consump.
0900	24-00900	929 HICKORY CT	10	46	46	12	4		
24-01000	24-01000	925 HICKORY CT	10	68	68	12	6		
24-01100	24-01100	926 E 14TH CT	10	74	74	12	6		
24-01200	24-01200	930 E 14TH CT	10	43	43	13	3		
24-01300	24-01300	1002 E 14TH CT	10	85	85	12	7		
24-01400	24-01400	1010 E 14TH CT	10	31	31	12	3		
24-01500	24-01500	1018 E 14TH CT	10	36	36	12	3		
24-01600	24-01600	1017 E 14TH CT	10	36	36	12	3		
24-01700	24-01700	1009 E 14TH CT	10	85	85	12	7		
24-01800	24-01800	1001 E 14TH CT	10	85	85	12	7		
24-01900	24-01900	929 E 14TH CT	10	36	36	12	3		
24-02000	24-02000	925 E 14TH CT	10	85	85	12	7		
24-02100	24-02100	931 E 14TH TER	10	101	101	12	8		
24-02200	24-02200	927 E 14TH TER	10	63	63	12	5		
24-02300	24-02300	923 E 14TH TER	10	81	81	12	7		
24-02400	24-02400	919 E 14TH TER	10	41	41	12	3		
24-02500	24-02500	915 E 14TH TER	10	54	54	12	5		
24-02600	24-02600	911 E 14TH TER	10	79	79	12	7		
24-02700	24-02700	1420 TAMARISK CT	10	92	92	12	8		
24-02900	24-02900	1428 TAMARISK CT	10	76	76	12	6		
24-03000	24-03000	1432 TAMARISK CT	10	104	104	12	9		
24-03100	24-03100	1431 TAMARISK CT	10	42	42	12	4		
24-03200	24-03200	1427 TAMARISK CT	10	68	68	12	6		
24-03500	24-03500	1420 BRIARWOOD CT	10	102	102	11	9		
24-03600	24-03600	1424 BRIARWOOD CT	10	49	49	12	4		
24-03700	24-03700	1428 BRIARWOOD CT	10	47	47	12	4		
24-03800	24-03800	1432 BRIARWOOD CT	10	174	174	12	15		
24-03900	24-03900	1436 BRIARWOOD CT	10	77	77	12	6		
4000	24-04000	1440 BRIARWOOD CT	10	96	96	12	8		
24-04100	24-04100	1443 BRIARWOOD CT	10	73	73	12	6		
24-04200	24-04200	1439 BRIARWOOD CT	10	86	86	12	7		
24-04300	24-04300	1435 BRIARWOOD CT	10	59	59	12	5		
24-04400	24-04400	1431 BRIARWOOD CT	10	71	71	12	6		
24-04500	24-04500	1427 BRIARWOOD CT	10	132	132	12	11		
24-04600	24-04600	1423 BRIARWOOD CT	10	57	57	12	5		
24-04700	24-04700	1419 BRIARWOOD CT	10	104	104	12	9		
24-04800	24-04800	806 E 14TH TER	10	66	66	12	6		
24-04900	24-04900	810 E 14TH TER	10	79	79	12	7		
24-05000	24-05000	814 E 14TH TER	10	39	39	12	3		
24-05200	24-05200	822 E 14TH TER	10	19	19	12	2		
24-05300	24-05300	826 E 14TH TER	10	52	52	11	5		
24-05400	24-05400	902 E 14TH TER	10	199	199	12	17		
24-05500	24-05500	906 E 14TH TER	10	54	54	12	5		
24-05600	24-05600	910 E 14TH TER	10	44	44	12	4		
24-05650	24-05650	914 E 14TH TER	10	140	140	12	12		
24-05700	24-05700	913 E 14TH	10	61	61	12	5		
24-05800	24-05800	909 E 14TH	10	39	39	12	3		
24-05900	24-05900	905 E 14TH	10	72	72	12	6		
24-06000	24-06000	901 E 14TH	10	109	109	12	9		
24-06100	24-06100	829 E 14TH	10	52	52	12	4		
24-06200	24-06200	825 E 14TH	10	84	84	12	7		
24-06300	24-06300	821 E 14TH	10	74	74	12	6		
24-06400	24-06400	813 E 14TH	10	67	67	12	6		
24-06500	24-06500	809 E 14TH	10	61	61	12	5		
24-06600	24-06600	805 E 14TH	10	61	61	13	5		
24-06700	24-06700	801 E 14TH	10	43	43	12	4		
7000	24-07000	1319 CHESTNUT LN	10	3	3	1	3		
07100	24-07100	1315 CHESTNUT LN	10	60	60	12	5		
24-07200	24-07200	1311 CHESTNUT LN	10	11	11	9	1		
24-07300	24-07300	1307 CHESTNUT LN	10	69	69	12	6		

Consumption Test Based on: **Total Consumption** **Consumption Period** **From:** **01/2017**

Consumption to Use: **Total Meter Consumption** **To:** **12/2017**

Service Address #	Parcel Number	Service Address	Rate Code	Total Billed Consumption	Total Meter Consumption	Bill Cnt.	Average Total Cons.	Demand Consumption	Unbilled Consu
24-07400	24-07400	1303 CHESTNUT LN	10	63	63	12	5		
24-07500	24-07500	1302 CHESTNUT LN	10	19	19	12	2		
24-07600	24-07600	1306 CHESTNUT LN	10	66	66	12	6		
24-07700	24-07700	1310 CHESTNUT LN	10	82	82	12	7		
24-07800	24-07800	1314 CHESTNUT LN	10	58	58	12	5		
24-07900	24-07900	1318 CHESTNUT LN	10	55	55	12	5		
24-08000	24-08000	1317 MULBERRY CT	10	78	78	12	7		
24-08100	24-08100	1311 MULBERRY CT	10	122	122	12	10		
24-08300	24-08300	1302 MULBERRY CT	10	69	69	12	6		
24-08400	24-08400	1306 MULBERRY CT	10	43	43	11	4		
24-08500	24-08500	1312 MULBERRY CT	10	61	61	12	5		
24-08600	24-08600	1318 MULBERRY CT	10	59	59	12	5		
24-08700	24-08700	1317 JUNIPER CT	10	81	81	12	7		
24-08800	24-08800	1311 JUNIPER CT	10	99	99	12	8		
24-08900	24-08900	1305 JUNIPER CT	10	122	122	12	10		
24-09000	24-09000	1302 JUNIPER CT	10	33	33	12	3		
24-09100	24-09100	1306 JUNIPER CT	10	71	71	12	6		
24-09200	24-09200	1312 JUNIPER CT	10	83	83	12	7		
24-09300	24-09300	1318 JUNIPER CT	10	53	53	12	4		
24-09400	24-09400	1319 HICKORY	10	76	76	12	6		
24-09500	24-09500	1315 HICKORY	10	88	88	12	7		
24-09600	24-09600	1311 HICKORY	10	57	57	12	5		
24-09700	24-09700	1307 HICKORY	10	8	8	8	1		
24-09800	24-09800	1303 HICKORY	10	49	49	12	4		
25-00100	25-00100	725 FIR St	10	57	57	12	5		
25-00200	25-00200	729 FIR St	10	55	55	12	5		
25-00250	25-00250	733 FIR St	10	1	1	1	1		
25-00300	25-00300	801 FIR St	10	31	31	12	3		
25-00400	25-00400	811 FIR St	10	36	36	12	3		
25-00500	25-00500	815 FIR St	10	22	22	12	2		
25-00600	25-00600	825 FIR St	10	25	25	12	2		
25-00800	25-00800	903 FIR St	10	45	45	12	4		
25-00900	25-00900	909 FIR St	10	114	114	12	10		
25-01000	25-01000	911 FIR St	10	29	29	13	2		
25-01100	25-01100	919 FIR St	10	43	43	12	4		
25-01150	25-01150	923 FIR St	10	49	49	12	4		
25-01200	25-01200	927 FIR St	10	97	97	12	8		
25-01300	25-01300	931 FIR St	10	94	94	12	8		
25-01400	25-01400	935 FIR St	10	111	111	12	9		
25-01500	25-01500	939 FIR St	10	18	18	9	2		
25-04500	25-06600	703 W 8TH BLG A	24	132	132	12	11		
25-05500	25-06600	703 W 8TH BLG B	24	91	91	12	8		
25-05600	25-06600	703 W 8TH BLG C	11	26	26	8	3		
25-06600	25-06600	703 W 8TH BLG D	24	148	148	12	12		
25-07600	25-07600	703 W 8TH BLGE	24	144	144	12	12		
25-07700	25-07700	504 W 8TH	10	33	33	12	3		
26-00100	26-00100	1101 W 13TH TER	10	25	25	12	2		
26-00200	26-00200	1105 W 13TH TER	10	44	44	12	4		
26-00300	26-00300	1109 W 13TH TER	10	40	40	12	3		
26-00400	26-00400	1113 W 13TH TER	10	58	58	12	5		
26-00500	26-00500	1117 W 13TH TER	10	46	46	12	4		
26-00600	26-00600	1121 W 13TH TER	10	104	104	12	9		
26-00700	26-00700	1208 W 13TH LN	10	64	64	12	5		
26-00800	26-00800	1204 W 13TH LN	10	88	88	12	7		
26-00900	26-00900	1124 W 13TH LN	10	75	75	12	6		
26-01000	26-01000	1120 W 13TH LN	10	52	52	12	4		
26-01100	26-01100	1116 W 13TH LN	10	31	31	12	3		
26-01200	26-01200	1112 W 13TH LN	10	83	83	12	7		
26-01300	26-01300	1108 W 13TH LN	10	57	57	12	5		
26-01400	26-01400	1104 W 13TH LN	10	46	46	12	4		

Consumption Test Based on: **Total Consumption** **Consumption Period** **From:** **01/2017**

Consumption to Use: **Total Meter Consumption** **To:** **12/2017**

Service Address #	Parcel Number	Service Address	Rate Code	Total Billed Consumption	Total Meter Consumption	Bill Cnt.	Average Total Cons.	Demand Consumption	Unbilled Consump.
1500	26-01500	1103 W 13TH LN	10	38	38	12	3		
26-01600	26-01600	1107 W 13TH LN	10	64	64	12	5		
26-01700	26-01700	1111 W 13TH LN	10	22	22	12	2		
26-01800	26-01800	1115 W 13TH LN	10	74	74	12	6		
26-01900	26-01900	1119 W 13TH LN	10	114	114	12	10		
26-02000	26-02000	1123 W 13TH LN	10	71	71	12	6		
26-02100	26-02100	1127 W 13TH LN	10	73	73	12	6		
26-02200	26-02200	1201 W 13TH LN	10	38	38	12	3		
26-02300	26-02300	1205 W 13TH LN	10	55	55	12	5		
26-02400	26-02400	1209 W 13TH LN	10	80	80	12	7		
26-02500	26-02500	1213 W 13TH LN	10	58	58	12	5		
26-02700	26-02700	1223 W 13TH TER	10	98	98	12	8		
26-03600	26-03600	1314 W 13TH TER	10	48	48	12	4		
26-03700	26-03700	1310 W 13TH TER	10	77	77	12	6		
26-03800	26-03800	1306 W 13TH TER	10	109	109	12	9		
26-03900	26-03900	1302 W 13TH TER	10	87	87	12	7		
26-04000	26-04000	1221 GREENBRIER DR	10	51	51	12	4		
26-04200	26-04200	1303 GREENBRIER DR	10	52	52	12	4		
26-04300	26-04300	1307 GREENBRIER DR	10	43	43	12	4		
26-04400	26-04400	1311 GREENBRIER DR	10	60	60	12	5		
26-04800	26-04800	1308 GREENBRIER DR	11	213	213	12	18		
26-05000	26-05000	1236 GREENBRIER DR	10	59	59	12	5		
26-05100	26-05100	1232 GREENBRIER DR	10	54	54	12	5		
26-05300	26-05300	1224 GREENBRIER DR	10	51	51	12	4		
26-05400	26-05400	1220 GREENBRIER DR	10	62	62	12	5		
26-06200	26-06200	1214 W 13TH TER	10	28	28	8	4		
26-06300	26-06300	1210 W 13TH TER	10	64	64	12	5		
26-06400	26-06400	1206 W 13TH TER	10	48	48	12	4		
6500	26-06500	1202 W 13TH TER	10	61	61	12	5		
26-06600	26-06600	1126 W 13TH TER	10	58	58	12	5		
26-06700	26-06700	1122 W 13TH TER	10	60	60	12	5		
26-06800	26-06800	1118 W 13TH TER	10	96	96	12	8		
26-06900	26-06900	1114 W 13TH TER	10	46	46	12	4		
26-07000	26-07000	1110 W 13TH TER	10	44	44	12	4		
26-07100	26-07100	1106 W 13TH TER	10	54	54	12	5		
26-07200	26-07200	1102 W 13TH TER	10	7	7	7	1		
27-00100	27-00100	111 W 27TH	10	120	120	12	10		
27-00200	27-00200	115 W 27TH	10	115	115	13	9		
27-00300	27-00300	119 W 27TH	10	56	56	12	5		
27-00400	27-00400	2706 SHADOW RIDGE CT	10	51	51	12	4		
27-00500	27-00500	2710 SHADOW RIDGE CT	10	46	46	12	4		
27-00600	27-00600	2711 SHADOW RIDGE CT	10	42	42	11	4		
27-00700	27-00700	2707 SHADOW RIDGE CT	10	59	59	12	5		
27-00800	27-00800	2703 SHADOW RIDGE CT	10	46	46	12	4		
27-00900	27-00900	2702 MONTROSE CIR	10	38	38	12	3		
27-01000	27-01000	2706 MONTROSE CIR	10	80	80	12	7		
27-01100	27-01100	2710 MONTROSE CIR	10	23	23	10	2		
27-01200	27-01200	2714 MONTROSE CIR	10	61	61	12	5		
27-01300	27-01300	2718 MONTROSE CIR	10	45	45	12	4		
27-01400	27-01400	2722 MONTROSE CIR	10	191	191	12	16		
27-01500	27-01500	2726 MONTROSE CIR	10	30	30	12	3		
27-01600	27-01600	2730 MONTROSE CIR	10	91	91	12	8		
27-01700	27-01700	2734 MONTROSE CIR	10	59	59	12	5		
27-01800	27-01800	2738 SEYMOUR CT	10	30	30	12	3		
27-01900	27-01900	2742 SEYMOUR CT	10	49	49	12	4		
27-02000	27-02000	2746 SEYMOUR CT	10	23	23	12	2		
2100	27-02100	2745 SEYMOUR CT	10	51	51	12	4		
02200	27-02200	2741 SEYMOUR CT	10	33	33	12	3		
27-02300	27-02300	2737 SEYMOUR CT	10	60	60	12	5		
27-02400	27-02400	217 MONTROSE CIR	10	103	103	12	9		

Consumption Test Based on: **Total Consumption** **Consumption Period** **From:** **01/2017**

Consumption to Use: **Total Meter Consumption** **To:** **12/2017**

Service Address #	Parcel Number	Service Address	Rate Code	Total Billed Consumption	Total Meter Consumption	Bill Cnt.	Average Total Cons.	Demand Consumption	Unbilled Consu
27-02500	27-02500	213 MONTROSE CIR	10	50	50	12	4		
27-02600	27-02600	209 MONTROSE CIR	10	30	30	12	3		
27-02700	27-02700	2725 MONTROSE CIR	10	62	62	12	5		
27-02800	27-02800	2719 MONTROSE CIR	10	45	45	12	4		
27-02900	27-02900	211 MONTROSE CT	10	62	62	12	5		
27-03000	27-03000	215 MONTROSE CT	10	53	53	12	4		
27-03100	27-03100	218 MONTROSE CT	10	56	56	12	5		
27-03200	27-03200	214 MONTROSE CT	10	23	23	12	2		
27-03300	27-03300	210 MONTROSE CT	10	76	76	12	6		
27-03400	27-03400	2711 MONTROSE CIR	10	32	32	12	3		
27-03500	27-03500	2707 MONTROSE CIR	10	77	77	12	6		
27-03600	27-03600	2703 MONTROSE CIR	10	61	61	12	5		
27-03700	27-03700	211 W 27TH	10	88	88	12	7		
27-03800	27-03800	215 W 27TH	10	50	50	11	5		
27-03900	27-03900	219 W 27TH	10	55	55	12	5		
27-04000	27-04000	2702 STRATTON DR	10	76	76	12	6		
27-04100	27-04100	2706 STRATTON DR	10	53	53	12	4		
27-04200	27-04200	2710 STRATTON DR	10	90	90	13	7		
27-04300	27-04300	2714 STRATTON DR	10	68	68	12	6		
27-04400	27-04400	2718 STRATTON DR	10	23	23	12	2		
27-04500	27-04500	2722 STRATTON DR	10	55	55	12	5		
27-04600	27-04600	2726 STRATTON DR	10	64	64	13	5		
27-04700	27-04700	2734 STRATTON DR	10	35	35	12	3		
27-04800	27-04800	2738 STRATTON DR	10	48	48	12	4		
27-04900	27-04900	2742 STRATTON DR	10	25	25	12	2		
27-07000	27-07000	2635 STRATTON DR	10	51	51	12	4		
27-07100	27-07100	2639 STRATTON DR	10	25	25	12	2		
27-07200	27-07200	2703 STRATTON DR	10	59	59	12	5		
27-07300	27-07300	2707 STRATTON DR	10	58	58	12	5		
27-07400	27-07400	2711 STRATTON DR	10	43	43	12	4		
27-07500	27-07500	2715 STRATTON DR	10	99	99	12	8		
27-07600	27-07600	2723 STRATTON DR	10	75	75	12	6		
27-07700	27-07700	2727 STRATTON DR	10	19	19	12	2		
27-07800	27-07800	2731 STRATTON DR	10	78	78	10	8		
27-07900	27-07900	2735 STRATTON DR	10	35	35	12	3		
27-08000	27-08000	2739 STRATTON DR	10	13	13	11	1		
27-08100	27-08100	2743 STRATTON DR	10	80	80	12	7		
27-08200	27-08200	230 W 27TH	10	151	151	12	13		
27-08300	27-08300	226 W 27TH	10	65	65	12	5		
27-08400	27-08400	222 W 27TH	10	41	41	12	3		
27-08500	27-08500	218 W 27TH	10	147	147	12	12		
27-08600	27-08600	214 W 27TH	10	50	50	12	4		
27-08700	27-08700	210 W 27TH	10	26	26	12	2		
27-08800	27-08800	206 W 27TH	10	24	24	12	2		
27-08900	27-08900	202 W 27TH	10	17	17	12	1		
27-09000	27-09000	138 W 27TH	10	34	34	12	3		
27-09100	27-09100	134 W 27TH	10	16	16	12	1		
27-09200	27-09200	130 W 27TH	10	90	90	12	8		
27-09300	27-09300	126 W 27TH	10	70	70	12	6		
27-09400	27-09400	122 W 27TH	10	44	44	12	4		
27-09500	27-09500	118 W 27TH	10	135	135	12	11		
27-09600	27-09600	114 W 27TH	10	18	18	10	2		
27-09700	27-09700	110 W 27TH	10	71	71	12	6		
27-09800	27-09800	106 W 27TH	10	57	57	12	5		
27-09900	27-09900	102 W 27TH	10	57	57	12	5		
27-10000	27-10000	2759 SHADOW RIDGE PL	10	14	14	12	1		
27-10100	27-10100	2757 SHADOW RIDGE PL	10	24	24	12	2		
27-10200	27-10200	2751 SHADOW RIDGE PL	10	32	32	12	3		
27-10300	27-10300	2749 SHADOW RIDGE PL	10	13	13	11	1		
27-10400	27-10400	2745 SHADOW RIDGE PL	10	91	91	12	8		

Consumption Test Based on: **Total Consumption** **Consumption Period** **From:** **01/2017**

Consumption to Use: **Total Meter Consumption** **To:** **12/2017**

Service Address #	Parcel Number	Service Address	Rate Code	Total Billed Consumption	Total Meter Consumption	Bill Cnt.	Average Total Cons.	Demand Consumption	Unbilled Consump.
0500	27-10500	2743 SHADOW RIDGE PL	10	49	49	12	4		
27-10600	27-10600	2739 SHADOW RIDGE PL	10	28	28	12	2		
27-10700	27-10700	2737 SHADOW RIDGE PL	10	19	19	10	2		
27-10800	27-10800	2733 SHADOW RIDGE PL	10	40	40	12	3		
27-10900	27-10900	2731 SHADOW RIDGE PL	10	33	33	12	3		
27-11000	27-11000	2727 SHADOW RIDGE PL	10	30	30	12	3		
27-11100	27-11100	2725 SHADOW RIDGE PL	10	65	65	12	5		
27-11200	27-11200	2721 SHADOW RIDGE PL	10	60	60	12	5		
27-11300	27-11300	2719 SHADOW RIDGE PL	10	44	44	12	4		
27-11400	27-11400	2715 SHADOW RIDGE PL	10	54	54	12	5		
27-11500	27-11500	2713 SHADOW RIDGE PL	10	27	27	12	2		
28-00100	28-00100	1443 WHISPERING MEADOWS CT (	10	52	52	12	4		
28-00200	28-00200	1441 WHISPERING MEADOWS CT (	10	45	45	12	4		
28-00300	28-00300	1435 WHISPERING MEADOWS CT (	10	97	97	12	8		
28-00400	28-00400	1433 WHISPERING MEADOWS CT (	10	50	50	12	4		
28-00500	28-00500	1427 WHISPERING MEADOWS Ct	10	29	29	12	2		
28-00600	28-00600	1425 WHISPERING MEADOWS CT (	10	28	28	11	3		
28-00700	28-00700	1419 WHISPERING MEADOWS CT (	10	79	79	12	7		
28-00800	28-00800	1417 WHISPERING MEADOWS CT (	10	33	33	10	3		
28-00900	28-00900	1411 WHISPERING MEADOWS CT (	10	28	28	12	2		
28-01000	28-01000	1409 WHISPERING MEADOWS CT (	10	20	20	12	2		
28-01100	28-01100	1403 WHISPERING MEADOWS CT (	10	29	29	11	3		
28-01200	28-01200	1401 WHISPERING MEADOWS CT (	10	27	27	10	3		
28-01300	28-01300	1445 ARROWWOOD DR	10	66	66	12	6		
28-01400	28-01400	1441 ARROWWOOD DR	10	48	48	12	4		
28-01500	28-01500	1437 ARROWWOOD DR	10	125	125	12	10		
28-01600	28-01600	1433 ARROWWOOD DR	10	86	86	12	7		
28-01700	28-01700	1429 ARROWWOOD DR	10	35	35	12	3		
1800	28-01800	1425 ARROWWOOD DR	10	114	114	12	10		
28-01900	28-01900	1421 ARROWWOOD DR	10	50	50	11	5		
28-02000	28-02000	1417 ARROWWOOD DR	10	67	67	12	6		
28-02100	28-02100	1413 ARROWWOOD DR	10	26	26	12	2		
28-02200	28-02200	1409 ARROWWOOD DR	10	78	78	11	7		
28-02300	28-02300	1405 ARROWWOOD DR	10	53	53	12	4		
28-02400	28-02400	1401 ARROWWOOD DR	10	64	64	12	5		
28-02600	28-02600	708 E 14TH	10	93	93	6	16		
28-02700	28-02700	712 E 14TH	10	84	84	12	7		
28-02800	28-02800	716 E 14TH	10	67	67	12	6		
28-02900	28-02900	802 E 14TH TER	10	49	49	12	4		
28-03000	28-03000	726 E 14TH TER	10	50	50	12	4		
28-03100	28-03100	722 E 14TH TER	10	342	342	12	29		
28-03200	28-03200	717 E 14TH	10	43	43	12	4		
28-03300	28-03300	718 E 14TH TER	10	36	36	12	3		
28-03400	28-03400	714 E 14TH TER	10	35	35	12	3		
28-03500	28-03500	713 E 14TH	10	53	53	12	4		
28-03600	28-03600	709 E 14TH	10	78	78	12	7		
28-03700	28-03700	710 E 14TH TER	10	27	27	12	2		
28-03800	28-03800	706 E 14TH TER	10	54	54	12	5		
28-03900	28-03900	705 E 14TH	10	53	53	12	4		
28-04000	28-04000	702 E 14TH TER	10	87	87	12	7		
28-04100	28-04100	626 E 14TH TER	10	49	49	12	4		
28-04200	28-04200	622 E 14TH TER	10	77	77	12	6		
28-04300	28-04300	1406 ARROWWOOD DR	10	106	106	12	9		
28-04400	28-04400	1402 ARROWWOOD DR	10	66	66	12	6		
28-04500	28-04500	621 E 14TH TER	10	30	30	12	3		
28-04600	28-04600	622 E 14TH PL	10	3	3	3	1		
4700	28-04700	626 E 14TH PL	10	76	76	12	6		
04800	28-04800	625 E 14TH TER	10	33	33	12	3		
28-04900	28-04900	701 E 14TH TER	10	49	49	12	4		
28-05000	28-05000	702 E 14TH PL	10	59	59	12	5		

Consumption Test Based on: **Total Consumption** **Consumption Period** **From:** **01/2017**

Consumption to Use: **Total Meter Consumption** **To:** **12/2017**

Service Address #	Parcel Number	Service Address	Rate Code	Total Billed Consumption	Total Meter Consumption	Bill Cnt.	Average Total Cons.	Demand Consumption	Unbilled Consu
28-05100	28-05100	706 E 14TH PL	10	90	90	12	8		
28-05200	28-05200	705 E 14TH TER	10	66	66	12	6		
28-05300	28-05300	709 E 14TH TER	10	47	47	12	4		
28-05400	28-05400	710 E 14TH PL	10	22	22	11	2		
28-05500	28-05500	714 E 14TH PL	10	58	58	12	5		
28-05600	28-05600	713 E 14TH TER	10	55	55	8	7		
28-05700	28-05700	717 E 14TH TER	10	70	70	12	6		
28-05800	28-05800	718 E 14TH PL	10	103	103	12	9		
28-05900	28-05900	722 E 14TH PL	10	49	49	12	4		
28-06000	28-06000	721 E 14TH TER	10	46	46	12	4		
28-06100	28-06100	1418 REDWOOD DR	10	160	160	12	13		
28-06200	28-06200	1422 REDWOOD DR	10	59	59	11	5		
28-06300	28-06300	1426 REDWOOD DR	10	58	58	12	5		
28-06400	28-06400	1430 REDWOOD DR	10	22	22	12	2		
28-06500	28-06500	1434 REDWOOD DR	10	69	69	12	6		
28-06600	28-06600	1438 REDWOOD DR	10	39	39	12	3		
28-06700	28-06700	1442 REDWOOD DR	10	85	85	12	7		
28-06800	28-06800	1446 REDWOOD DR	10	42	42	10	4		
28-06900	28-06900	721 E 14TH PL	10	56	56	12	5		
28-07000	28-07000	722 E 15TH	10	36	36	12	3		
28-07100	28-07100	718 E 15TH	10	57	57	12	5		
28-07200	28-07200	717 E 14TH PL	10	64	64	12	5		
28-07300	28-07300	713 E 14TH PL	10	68	68	12	6		
28-07400	28-07400	714 E 15TH	10	50	50	12	4		
28-07500	28-07500	710 E 15TH	10	95	95	12	8		
28-07600	28-07600	709 E 14TH PL	10	58	58	12	5		
28-07700	28-07700	705 E 14TH PL	10	81	81	12	7		
28-07800	28-07800	706 E 15TH	10	27	27	12	2		
28-07900	28-07900	702 E 15TH	10	66	66	12	6		
28-08000	28-08000	701 E 14TH PL	10	141	141	12	12		
28-08100	28-08100	625 E 14TH PL	10	79	79	12	7		
28-08200	28-08200	626 E 15TH	10	42	42	12	4		
28-08300	28-08300	622 E 15TH	10	48	48	12	4		
28-08400	28-08400	621 E 14TH PL	10	97	97	12	8		
28-08500	28-08500	617 E 14TH PL	10	36	36	12	3		
28-08600	28-08600	618 E 15TH	10	41	41	12	3		
29-00100	29-00100	303 STRATTON DR	10	39	39	12	3		
29-00200	29-00200	307 STRATTON DR	10	34	34	12	3		
29-00300	29-00300	311 STRATTON DR	10	65	65	12	5		
29-00400	29-00400	315 STRATTON DR	10	45	45	12	4		
29-00500	29-00500	321 STRATTON DR	10	29	29	12	2		
29-00600	29-00600	329 STRATTON DR	10	74	74	12	6		
29-00700	29-00700	331 STRATTON DR	10	69	69	12	6		
29-00800	29-00800	335 STRATTON DR	10	112	112	12	9		
29-00900	PC0000026	340 BEAUMONT St	10	60	60	12	5		
29-01000	PC0000027	336 BEAUMONT St	10	64	64	12	5		
29-01100	PC0000028	332 BEAUMONT St	10	44	44	12	4		
29-01200	PC0000029	328 BEAUMONT St	10	17	17	11	2		
29-01300	PC0000030	324 BEAUMONT St	10	42	42	12	4		
29-01400	PC0000031	320 BEAUMONT St	10	35	35	12	3		
29-01500	PC0000032	316 BEAUMONT St	10	139	139	12	12		
29-01600	PC0000033	312 BEAUMONT St	10	137	137	12	11		
29-01700	PC0000034	308 BEAUMONT St	10	35	35	12	3		
29-01800	PC0000035	304 BEAUMONT St	10	47	47	12	4		
29-01900	PC0000036	300 BEAUMONT St	10	22	22	12	2		
29-02000	PC0000042	321 BEAUMONT St	10	29	29	11	3		
29-02100	PC0000041	325 BEAUMONT St	10	70	70	12	6		
29-02200	PC0000040	329 BEAUMONT St	10	144	144	12	12		
29-02300	PC0000039	333 BEAUMONT St	10	53	53	12	4		
29-02400	PC0000038	337 BEAUMONT St	10	68	68	12	6		

Consumption Test Based on: **Total Consumption** **Consumption Period** **From:** **01/2017**

Consumption to Use: **Total Meter Consumption** **To:** **12/2017**

Service Address #	Parcel Number	Service Address	Rate Code	Total Billed Consumption	Total Meter Consumption	Bill Cnt.	Average Total Cons.	Demand Consumption	Unbilled Consump.
2500	PC0000037	341 BEAUMONT St	10	46	46	12	4		
29-02600	PC0000043	342 LEANDER St	10	101	101	12	8		
29-02700	PC0000044	338 LEANDER St	10	55	55	12	5		
29-02800	PC0000045	334 LEANDER St	10	65	65	12	5		
29-02900	PC0000046	330 LEANDER St	10	86	86	11	8		
29-03000	PC0000047	326 LEANDER St	10	61	61	12	5		
29-03100	29-03100	301 MONTROSE CV	10	28	28	12	2		
29-03200	29-03200	305 MONTROSE CV	10	26	26	12	2		
29-03300	29-03300	309 MONTROSE CV	10	45	45	12	4		
29-03400	29-03400	315 MONTROSE CV	10	24	24	11	2		
29-03500	29-03500	323 MONTROSE CV	10	37	37	12	3		
29-03600	29-03600	331 MONTROSE CV	10	65	65	12	5		
29-03700	29-03700	324 MONTROSE CV	10	102	102	12	9		
29-03800	29-03800	316 MONTROSE CV	10	35	35	12	3		
29-03900	29-03900	310 MONTROSE CV	10	42	42	12	4		
29-04000	29-04000	306 MONTROSE CV	10	61	61	12	5		
29-04100	29-04100	302 MONTROSE CV	10	68	68	12	6		
29-04200	PC0000048	303 LEANDER St	10	33	33	12	3		
29-04300	PC0000049	307 LEANDER St	10	31	31	12	3		
29-04400	PC0000050	311 LEANDER St	10	20	20	9	2		
29-04500	PC0000051	315 LEANDER St	10	28	28	12	2		
29-04600	PC0000052	319 LEANDER St	10	20	20	12	2		
29-04700	PC0000053	323 LEANDER St	10	63	63	12	5		
29-04800	PC0000054	327 LEANDER St	10	34	34	12	3		
29-04900	PC0000055	331 LEANDER St	10	39	39	12	3		
29-05000	PC0000056	335 LEANDER St	10	54	54	11	5		
29-05100	PC0000057	339 LEANDER St	10	39	39	12	3		
29-05200	PC0000058	343 LEANDER St	10	49	49	12	4		
5300	29-05300	349 MONTROSE DR	10	71	71	12	6		
05500	29-05500	2736 S FIR TER	10	158	158	12	13		
29-05700	29-05700	2744 S FIR TER	10	59	59	12	5		
29-05900	29-05900	2741 S FIR TER	10	88	88	12	7		
29-06000	29-06000	2737 S FIR TER	10	61	61	12	5		
29-06100	29-06100	2733 S FIR TER	10	40	40	12	3		
29-06200	29-06200	2729 S FIR TER	10	86	86	12	7		
29-06300	29-06300	2725 S FIR TER	10	54	54	12	5		
29-09200	29-09200	350 MONTROSE DR	10	53	53	12	4		
30-00100	30-00100	334 STRATTON DR	10	66	66	12	6		
30-00200	30-00200	330 STRATTON DR	10	15	15	12	1		
30-00300	30-00300	326 STRATTON DR	10	15	15	11	1		
30-00400	30-00400	322 STRATTON DR	10	71	71	12	6		
30-00500	30-00500	318 STRATTON DR	10	42	42	12	4		
30-00600	30-00600	314 STRATTON DR	10	62	62	12	5		
30-00700	30-00700	310 STRATTON DR	10	47	47	12	4		
30-00800	30-00800	306 STRATTON DR	10	85	85	12	7		
30-00900	30-00900	302 STRATTON DR	10	36	36	11	3		
30-01000	30-01000	2634 ELM	10	107	107	12	9		
30-01100	30-01100	2630 ELM	10	72	72	12	6		
30-01200	30-01200	2626 ELM	10	29	29	11	3		
30-01300	30-01300	2622 ELM	10	87	87	12	7		
30-01400	30-01400	2618 ELM	10	31	31	12	3		
30-01500	30-01500	301 W 26TH LN	10	48	48	12	4		
30-01600	30-01600	305 W 26TH LN	10	46	46	12	4		
30-01700	30-01700	309 W 26TH LN	10	47	47	9	5		
30-01800	30-01800	313 W 26TH LN	10	66	66	12	6		
30-01900	30-01900	317 W 26TH LN	10	40	40	10	4		
2000	30-02000	321 W 26TH LN	10	34	34	12	3		
02100	30-02100	325 W 26TH LN	10	21	21	12	2		
30-02200	30-02200	329 W 26TH LN	10	65	65	12	5		
30-02300	30-02300	333 W 26TH LN	10	43	43	11	4		

Consumption Test Based on: **Total Consumption** **Consumption Period** **From:** **01/2017**

Consumption to Use: **Total Meter Consumption** **To:** **12/2017**

Service Address #	Parcel Number	Service Address	Rate Code	Total Billed Consumption	Total Meter Consumption	Bill Cnt.	Average Total Cons.	Demand Consumption	Unbilled Consu
30-02400	30-02400	334 W 26TH LN	10	69	69	12	6		
30-02500	30-02500	330 W 26TH LN	10	35	35	12	3		
30-02600	30-02600	326 W 26TH LN	10	23	23	12	2		
30-02700	30-02700	322 W 26TH LN	10	11	11	9	1		
30-02800	30-02800	318 W 26TH LN	10	68	68	12	6		
30-02900	30-02900	314 W 26TH LN	10	51	51	12	4		
30-03000	30-03000	310 W 26TH LN	10	48	48	12	4		
30-03100	30-03100	306 W 26TH LN	10	42	42	12	4		
30-03200	30-03200	302 W 26TH LN	10	137	137	12	11		
30-03300	30-03300	2614 ELM	10	56	56	12	5		
30-03400	30-03400	2610 ELM	10	64	64	12	5		
30-03500	30-03500	2606 ELM	10	120	120	12	10		
30-03600	30-03600	2602 ELM	10	69	69	12	6		
30-03700	30-03700	303 W 26TH	10	104	104	12	9		
30-03800	30-03800	307 W 26TH	10	92	92	12	8		
30-03900	30-03900	311 W 26TH	10	117	117	12	10		
30-04000	30-04000	315 W 26TH	10	43	43	13	3		
30-04100	30-04100	319 W 26TH	10	93	93	12	8		
30-04200	30-04200	323 W 26TH	10	40	40	12	3		
30-04300	30-04300	327 W 26TH	10	44	44	12	4		
30-04400	30-04400	331 W 26TH	10	36	36	12	3		
30-04500	30-04500	335 W 26TH	10	67	67	12	6		
30-04700	30-04700	332 W 26TH	10	49	49	12	4		
30-04800	30-04800	328 W 26TH	10	43	43	12	4		
30-04900	30-04900	324 W 26TH	10	44	44	12	4		
30-05000	30-05000	320 W 26TH	10	69	69	12	6		
30-05100	30-05100	316 W 26TH	10	57	57	12	5		
30-05200	30-05200	312 W 26TH	10	67	67	12	6		
30-05300	30-05300	308 W 26TH	10	39	39	12	3		
30-05400	30-05400	304 W 26TH	10	51	51	12	4		
30-05500	30-05500	2546 ELM	10	66	66	13	5		
30-05600	30-05600	2542 ELM	10	34	34	12	3		
31-00045	31-00045	100 W 16 TH ST	10	57	57	12	5		
31-00048	PC0000011	102 E 16TH St	10	84	84	5	17		
31-00050	31-00050	101 E 16TH ST	10	44	44	12	4		
31-00075	31-00075	1613 W 16TH CT	10	59	59	12	5		
31-00100	31-00100	1526 MAPLE	10	61	61	12	5		
31-00200	31-00200	1522 MAPLE	10	34	34	12	3		
31-00300	31-00300	1518 MAPLE	10	56	56	12	5		
31-00400	31-00400	1514 MAPLE	10	60	60	12	5		
31-00600	31-00600	1519 MAPLE	10	49	49	12	4		
31-00700	31-00700	1523 MAPLE	10	59	59	12	5		
31-00800	31-00800	1527 MAPLE	10	58	58	12	5		
31-00900	31-00900	102 ACORN	10	45	45	12	4		
31-01000	31-01000	106 ACORN	10	98	98	12	8		
31-01100	31-01100	110 ACORN	10	26	26	11	2		
31-01300	31-01300	103 OAK PL	10	45	45	12	4		
31-01400	31-01400	104 OAK PL	10	55	55	11	5		
31-01500	31-01500	112 OAK PL	10	37	37	12	3		
31-01600	31-01600	1516 ACORN	10	81	81	12	7		
31-01700	31-01700	1512 ACORN	10	46	46	12	4		
31-02100	31-02100	1509 ACORN	10	29	29	11	3		
31-02200	31-02200	1513 ACORN	10	76	76	12	6		
31-02300	31-02300	1519 ACORN LN	10	55	55	12	5		
31-02400	31-02400	1523 ACORN LN	10	85	85	12	7		
31-02500	31-02500	1527 ACORN LN	10	54	54	12	5		
31-02900	31-02900	1613 ACORN LN	10	55	55	12	5		
31-03300	31-03300	315 W 16TH TER	10	35	35	12	3		
31-03400	31-03400	311 W 16TH TER	10	48	48	12	4		
31-03500	31-03500	307 W 16TH TER	10	63	63	12	5		

Consumption Test Based on: **Total Consumption** **Consumption Period** **From:** **01/2017**

Consumption to Use: **Total Meter Consumption** **To:** **12/2017**

Service Address #	Parcel Number	Service Address	Rate Code	Total Billed Consumption	Total Meter Consumption	Bill Cnt.	Average Total Cons.	Demand Consumption	Unbilled Consump.
3600	31-03600	303 W 16TH TER	10	45	45	12	4		
31-03700	31-03700	215 W 16TH TER	10	63	63	12	5		
31-04000	31-04000	203 W 16TH TER	10	46	46	12	4		
31-04400	31-04400	103 W 16TH TER	10	45	45	12	4		
31-04600	31-04600	1614 MAPLE TER	10	79	79	12	7		
31-04800	31-04800	1606 MAPLE TER	10	52	52	12	4		
31-04900	31-04900	1602 MAPLE TER	10	90	90	12	8		
31-05000	31-05000	103 ACORN	10	68	68	12	6		
31-05300	31-05300	1615 MAPLE Ter	10	6	6	2	3		
31-05500	31-05500	1620 OAK	10	55	55	6	9		
31-05900	31-05900	107 ACORN	10	56	56	12	5		
31-06000	31-06000	203 ACORN	10	194	194	12	16		
31-06100	31-06100	1603 OAK	10	19	19	12	2		
31-06200	31-06200	1607 OAK	10	29	29	12	2		
31-06300	31-06300	1611 OAK	10	22	22	12	2		
31-06400	31-06400	1615 OAK	10	60	60	12	5		
31-06500	31-06500	1619 OAK	10	61	61	13	5		
31-06600	31-06600	1626 ACORN LN	10	39	39	12	3		
31-06800	31-06800	1618 ACORN LN	10	80	80	12	7		
31-06900	31-06900	1614 ACORN LN	10	99	99	12	8		
31-07300	31-07300	211 ACORN	10	6	6	3	2		
31-07400	31-07400	207 ACORN	10	46	46	12	4		
32-03900	32-03900	619 E 15TH	10	83	83	12	7		
32-04000	32-04000	623 E 15TH	10	77	77	12	6		
32-04100	32-04100	627 E 15TH	10	35	35	12	3		
32-04200	32-04200	703 E 15TH	10	62	62	12	5		
32-04300	32-04300	707 E 15TH	10	84	84	12	7		
32-04700	32-04700	1520 ARROWWOOD DR	10	1	1	1	1		
4800	32-04800	1516 ARROWWOOD DR	10	70	70	12	6		
32-05100	32-05100	1519 REDWOOD CT	10	75	75	12	6		
32-05650	PC0000007	1655 DAVIS Cr	10	38	38	10	4		
32-06000	32-06000	1653 DAVIS CR	10	61	61	12	5		
32-06100	32-06100	1651 DAVIS CR	10	46	46	12	4		
		Sub Total for Account Class R-00:		111,735	111,735	25,175	9,628		
Account Class: R-03 - Res-C.US Government Kansas ST Public Subdivision									
03-08200	03-08200	14 E 9TH	80	18	18	12	2		
04-02000	04-02000	709 MAIN	81	14	14	6	2		
13-09100	13-09100	310 E 20TH	80	11	11	5	2		
		Sub Total for Account Class R-03:		43	43	23	6		
Account Class: R-04 - Res-D.Component Part Of Tangible Personal Property									
11-04400	11-04400	43 STEVENS RD	10	12	12	3	4		
12-06700	12-06700	1415 MAPLE	82	2,095	2,095	12	175		
21-00100	21-00100	1502 CHURCH LN	81	269	269	12	22		
		Sub Total for Account Class R-04:		2,376	2,376	27	201		
Account Class: R-08 - Res-H.Tax Exempt Religious & Nonprofit Orgs.									
01-03000	01-03000	820 BIRCH St	83	14	14	11	1		
01-03050	01-03050	409 E 8TH	12	139	139	12	12		
02-00600	02-00600	311 E 9TH	10	8	8	6	1		
02-02300	02-02300	738 CHURCH St	81	10	10	6	2		
03-08000	03-08000	823 ELM	10	27	27	11	2		
03-08100	03-08100	827 ELM	80	5	5	5	1		
13-00600	13-00600	10 W 11TH	80	3	3	3	1		
13-02200	13-02200	1103 MAIN	10	61	61	11	6		
13-02200	13-02200	1103 MAIN	80	2	2	1	2		
8575	13-08575	525 W 20TH	82	68	68	12	6		
8900	18-08900	1530 WINCHESTER	81	7	7	6	1		
		Sub Total for Account Class R-08:		344	344	84	35		

Consumption Test Based on: **Total Consumption** **Consumption Period** **From:** **01/2017**

Consumption to Use: **Total Meter Consumption** **To:** **12/2017**

Service Address #	Parcel Number	Service Address	Rate Code	Total Billed Consumption	Total Meter Consumption	Bill Cnt.	Average Total Cons.	Demand Consumption	Unbilled Consu
Account Class: R-99 - Res-Fully Taxed									
02-07400	02-07400	202 E 10TH	80	105	105	12	9		
02-08000	02-08000	924 LOCUST St # A	80	1	1	1	1		
04-00130	04-00130	736 MAIN UNIT D	80	30	30	12	3		
06-00300	06-00300	604 ACORN	80	3	3	3	1		
15-03200	09-08500	501 E 10TH ST 111	10	4	4	1	4		
20-00900	20-00900	1499 E 2300 RD	85	3	3	3	1		
21-10700	21-10700	1436 CHURCH St	81	262	262	12	22		
			Sub Total for Account Class R-99:	408	408	44	41		
			Sub Totals for Range 1 -999999999 - 999999999:	114,906	114,906	25,353	9,911		

QUARTERLY WATER TOTAL REPORT FOR BETSY

City of Eudora, KS

Service Summaries

Consumption Test Based on: **Total Consumption**

Consumption to Use: **Total Meter Consumption**

Consumption Period **From:** **01/2017** **To:** **12/2017**

Account Class Summaries

Account Class Code - Description	Total Billed Consumption	Total Meter Consumption	Number of Bills	Average Total Cons.	Demand Consumption	Unbilled Consumption
Range 1 From: -999999999 Range 1 To: 999999999						
R-00 - Res-Residential / Agricultural	111,735	111,735	25,175	9,628		
R-03 - Res-C.US Government Kansas ST Public Subdivision	43	43	23	6		
R-04 - Res-D.Component Part Of Tangible Personal Property	2,376	2,376	27	201		
R-08 - Res-H.Tax Exempt Religious & Nonprofit Orgs.	344	344	84	35		
R-99 - Res-Fully Taxed	408	408	44	41		
Sub Totals for Range 1 -999999999 - 999999999:	114,906	114,906	25,353	9,911		

Rate Code Summaries

Rate Code - Description	Total Billed Consumption	Total Meter Consumption	Number of Bills	Average Total Cons.	Demand Consumption	Unbilled Consumption
Range 1 From: -999999999 Range 1 To: 999999999						
10 - WA Residential	107,213	107,213	24,724	9,255		
11 - WA Residential 1"	1,334	1,334	138	113		
12 - WA Residential 2"	139	139	12	12		
1[illegible] - WA Residential Outside City	827	827	221	72		
[illegible]A Multi-Unit 2"	1,191	1,191	24	100		
24 - WA Multi-Unit 1.5"	1,229	1,229	74	98		
80 - WA Commercial	193	193	65	23		
80NS - WA Commercial - No State Tax	27	27	12	2		
81 - WA Commercial 1"	573	573	45	53		
82 - WA Commercial 2"	2,163	2,163	24	181		
83 - WA Commercial 1.5"	14	14	11	1		
85 - WA OC Commercial	3	3	3	1		
Sub Totals for Range 1 -999999999 - 999999999:	114,906	114,906	25,353	9,911		

Read Group Summaries

Read Group Code - Description	Total Billed Consumption	Total Meter Consumption	Number of Bills	Average Total Cons.	Demand Consumption	Unbilled Consumption
Range 1 From: -999999999 Range 1 To: 999999999						
01 - Read Group: 01	3,838	3,838	903	323		
02 - Read Group: 02	2,763	2,763	734	247		
03 - Read Group: 03	3,212	3,212	774	274		
04 - Read Group: 04	1,310	1,310	335	114		
05 - Read Group: 05	3,176	3,176	831	294		
06 - Read Group: 06	2,327	2,327	327	201		
07 - Read Group: 07	3,462	3,462	853	301		
08 - Read Group: 08	3,166	3,166	988	290		
09 - Read Group: 09	2,600	2,600	696	231		
10 - Read Group: 10	3,788	3,788	896	327		
11 - Read Group: 11	3,551	3,551	874	303		
Read Group: 12	5,945	5,945	1,015	498		
Read Group: 13	5,031	5,031	1,053	436		
14 - Read Group: 14	3,146	3,146	922	274		
15 - Read Group: 15	3,310	3,310	838	304		

Read Group Summaries

Read Group Code - Description	Total Billed Consumption	Total Meter Consumption	Number of Bills	Average Total Cons.	Demand Consumption	Unbilled Consumption
16 - Read Group: 16	2,816	2,816	877	243		
17 - Read Group: 17	4,423	4,423	892	382		
18 - Read Group: 18	4,130	4,130	1,033	355		
19 - Read Group: 19	6,089	6,089	1,490	519		
20 - Read Group: 20	778	778	235	69		
21 - Read Group: 21	3,446	3,446	784	288		
22 - Read Group: 22	4,795	4,795	677	403		
23 - Read Group: 23	6,372	6,372	1,228	538		
24 - Read Group: 24	6,292	6,292	1,081	534		
25 - Read Group: 25	1,401	1,401	247	121		
26 - Read Group: 26	3,130	3,130	591	264		
27 - Read Group: 27	5,230	5,230	1,131	442		
28 - Read Group: 28	5,310	5,310	989	463		
29 - Read Group: 29	3,500	3,500	724	294		
30 - Read Group: 30	3,123	3,123	650	267		
31 - Read Group: 31	2,814	2,814	566	258		
32 - Read Group: 32	632	632	119	54		
Sub Totals for Range 1 -999999999 - 999999999:	114,906	114,906	25,353	9,911		

Billing Cycle Summaries

Billing Cycle Code - Description	Total Billed Consumption	Total Meter Consumption	Number of Bills	Average Total Cons.	Demand Consumption	Unbilled Consumption
Range 1 From: -999999999 Range 1 To: 999999999						
01 - Cycle: 01	114,906	114,906	25,353	9,911		
Sub Totals for Range 1 -999999999 - 999999999:	114,906	114,906	25,353	9,911		

Appendix D

Division of Environment
Northeast District Office
800 W. 24th Street
Lawrence, KS 66046

Kansas
Department of Health and Environment

Phone: 785-842-4600
Fax: 785-842-3537
kdheks.gov

Jeff Andersen, Secretary

Sam Brownback, Governor

January17, 2018

Eldon Brown
City of Eudora
PO Box 650
Eudora, KS 66025-0650

Re: Public Water Supply Sanitary Survey Inspection
Federal I.D. No. KS2004511

Dear Mr. Brown,

A public water supply sanitary survey inspection has been scheduled for **Friday January 25, 2017 around 9:00 AM** at the water plant. Having the following documents available for review at the time of the inspection helps expedite the inspection process.

1. Bacteriological Sampling Site Plan, Sampling Log Book, and Sampling Results. *These documents are required to be maintained for 5 years.*
2. Lead and Copper Monitoring Plans, Reports, and Sampling Results. *These documents are required to be maintained for 12 years.*
3. Stage 2 Disinfectants/Disinfection Byproducts Monitoring Plans, Reports and Trihalomethanes/Haloacetic Acids Sample Results. *These documents are required to be maintained for 10 years.*
4. Emergency Water Supply Plan. *These documents are required to be maintained indefinitely.*
5. Chemical Analysis Reports. *These documents are required to be maintained for 10 years.*
6. Cross Connection Control Ordinances/Regulations and Testing Reports
7. Daily Chlorine Residual Logs for the past three years. *These documents are required to be maintained for 10 years.*
8. Kansas Dept. of Agriculture, Division of Water Resources Annual Water Usage Report
9. KDHE's most recent Public Water Supply Inspection Report. *Required to be maintained for 10 years.*
10. Consumer Confidence Reports. *Maintain for 3 years.*
11. Maps of the Distribution Systems
12. Public Notices distributed to customers. *These documents are required to be maintained for 3 years.*
13. CT Calculations (4 Log Certification)
14. Flushing and Valve Exercising Plans/Records
15. Well Pumping Records
16. Water Conservation Plan / Water Rationing Ordinances
17. Water Line Disinfection Procedures
18. Water Tower Inspection Reports

Please feel free to contact me if you have any questions.

Brian D'Alfonso

Brian D'Alfonso
KDHE Northeast District Office
(785) 842-4600; Brian.D'Alfonso@ks.gov

STATE OF KANSAS

DEPARTMENT OF HEALTH AND ENVIRONMENT
DIVISION OF ENVIRONMENT
NORTHEAST DISTRICT OFFICE
800 WEST 24TH STREET
LAWRENCE, KS 66046-4417

PHONE: (785) 842-4600
FAX: (785) 842-3537
KDHE.NEDOADMIN@KS.GOV
WWW.KDHEKS.GOV

GOVERNOR JEFF COLYER, M.D.
JEFF ANDERSEN, SECRETARY

3-19-18 - sent adopted WCP to William Carr (KDHE)

April 3, 2018

Chad Musick
City of Eudora
Po Box 650
Eudora, KS 66025-0650

Re: Public Water Supply - Sanitary Survey Inspection
Federal ID No.: KS2004511

Dear Mr. Musick:

The Department of Health and Environment would like to thank you and the site visit participants for the courtesy and assistance provided during the January 25, 2018 sanitary survey inspection of the public water supply system for the City of Eudora. These inspections are part of our program to ensure compliance with Kansas Administrative Regulations (K.A.R.). As a result of the inspection, five deficiencies were cited and three recommendations were noted.

On March 22, 2018, I received the system's response to the deficiencies. The response is inadequate to correct any of the deficiencies, but describes an adequate plan to properly address them. With regards to deficiency 5, the Water Conservation Plan that was submitted does not adequately address the deficiency. To correct deficiency 5, the system must submit an Emergency Water Supply plan. This plan should address how the system would supply water in case of an emergency. KDHE has an Emergency Response Planning Guidance document at: http://www.kdheks.gov/pws/documents/Emergency_Response_Planning_Guidance_01_11_2005.pdf for the system to use if needed.

As described in the initial letter sent to the system, the remaining deficiencies must be corrected within 120 days of the original notice or a request for a compliance date extension must be approved. The system must submit a response by **June 27, 2018,** describing all actions taken to correct the deficiencies and/or requesting an extension. Failure to respond by this date may lead to a formal violation.

Should you have any comments or questions concerning this letter please contact me by telephone at 785-842-4600 or by e-mail at Brian.D'Alfonso@ks.gov.

Sincerely,

Brian D'Alfonso

Brian D'Alfonso
Environmental Scientist

pc: Eldon Brown, Operator
1.0 File
eFile

EUDORA
KANSAS
a place to grow

City of Eudora, Kansas

Water Plant Department

3-22-2018

Brian D'Alfonso,

This is updated information from the Public Water Supply- Sanitary Survey Inspection which was done on January 25, 2018.

Deficiencies for Resolution

- #1 Well 5 will have a 7' X 14' concrete pad and have 4 corner posts installed they will be 5" X 3' Tall.
- #2 Well 6 will have old concrete removed and have a 7.5' W X 6' L pad of concrete put back in.
- #3 Well 8 will have the old concrete removed and the same size of pad poured.
- #4 We are working on the list of Backflow preventers with the Code Department and will send it to you as soon as we have all the information logged.
- #5 I will attach the Municipal Water Plan and I have also saved a copy on File and a backup on the computer.

Recommendations

- Parts have been ordered and will be installed shortly after we receive them for the Chemical Feed Rates
- The pipes in the pipe gallery will have to be put in the CIP 2019 to have them sand blasted and re painted due to we are purchasing valves with the 2018 CIP.

If you have any questions or need any other information from us please let me know.

Thanks

Rusty Tournade

Rusty Tournade

(785)-542-4117 Water Plant Department (785)-542-2180 Fax
107 W 5th Street P.O. Box 650 • Eudora, Kansas 66025-0650
rtournade@cityofeudoraks.gov

STATE OF KANSAS

DEPARTMENT OF HEALTH AND ENVIRONMENT
DIVISION OF ENVIRONMENT
NORTHEAST DISTRICT OFFICE
800 WEST 24TH STREET
LAWRENCE, KS 66046-4417

PHONE: (785) 842-4600
FAX: (785) 842-3537
KDHE.NEDOADMIN@KS.GOV
WWW.KDHEKS.GOV

GOVERNOR JEFF COLYER, M.D.
JEFF ANDERSEN, SECRETARY

July 6, 2018

Chad Musick
City of Eudora
Po Box 650
Eudora, KS 66025-0650

Re: Public Water Supply - Sanitary Survey Inspection
Federal ID No.: KS2004511

Dear Mr. Musick:

The Department of Health and Environment would like to thank you and the site visit participants for the courtesy and assistance provided during the January 25, 2018 sanitary survey inspection of the public water supply system for the City of Eudora. These inspections are part of our program to ensure compliance with Kansas Administrative Regulations (K.A.R.). As a result of the inspection, five deficiencies were cited and three recommendations were noted.

On April 23, 2018, I received the system's Emergency Water Supply Plan, which was adequate to correct deficiency 5. On June 15, 2018, I received the system's compliance date extension request for replacing/repairing the concrete well slabs. On June 25, 2018, I received the system's compliance date extension request for backflow prevention device deficiency. Both extensions have been granted.

The remaining deficiencies must be corrected by **September 17, 2018,** describing all actions taken to correct the deficiencies and/or requesting an extension. Failure to respond by this date may lead to a formal violation.

Should you have any comments or questions concerning this letter please contact me by telephone at 785-842-4600 or by e-mail at Brian.D'Alfonso@ks.gov.

Sincerely,

Brian D'Alfonso
Environmental Scientist

pc: Eldon Brown, Operator
1.0 File
eFile

EUDORA
KANSAS
a place to grow

City of Eudora, Kansas

Water Plant Department

9-11-2018

Brain D'Alfonso,

The is the updated information from the Public Water Supply- Sanitary Survey Inspection which was done on January 25, 2018.
Deficiencies

- Well # 5 has a new 7' X 14'concrete slab and 6 ballads. See pictures attached to email.
- Well #8 has a new 6' X 6' concrete slab.
- Well #6 will be repaired after new installation of water line for Well #10.
- Back Flow prevention devices, The City has not been keeping good records on this and the city will be hiring a outside company to do a survey and help us get our record keeping up to compliance.

Sincerely,
Rusty Tournade
City of Eudora

(785)-542-4117 Water Plant Department (785)-542-2180 Fax
107 W 5th Street P.O. Box 650 • Eudora, Kansas 66025-0650
rtournade@cityofeudoraks.gov

Greg Kendall

From: Renee Davis <rshackelford@cityofeudoraks.gov>
Sent: Friday, January 11, 2019 3:51 PM
To: Greg Kendall
Subject: City of Eudora

Greg,
I asked the building inspector for a list of new residential permits from 2010 to current. His information is below.

I contacted Utility Service Group to see if they could give me a list of everything they have done since we contracted with them and have not heard back. I will continue to try.

Thanks,

M. Renee Davis (Shackelford) MMC CPM
Budget Analyst/Treasurer
City of Eudora
4 E. 7th St.
PO Box 650
Eudora, KS 66025
785-542-4105 (direct)
785-542-1237 (fax)

From: Curt Baumann <cbaumann@cityofeudoraks.gov>
Sent: Thursday, January 10, 2019 2:52 PM
To: Renee Davis <rshackelford@cityofeudoraks.gov>
Cc: Eric Strimple <estrimple@cityofeudoraks.gov>
Subject: New Housing Starts

2010 - 8
2011 – 3
2012 – 4
2013 – 12
2014 – 15
2015 – 9
2016 – 6
2017 – 21
2018- 32
2019 - 1

Appendix E

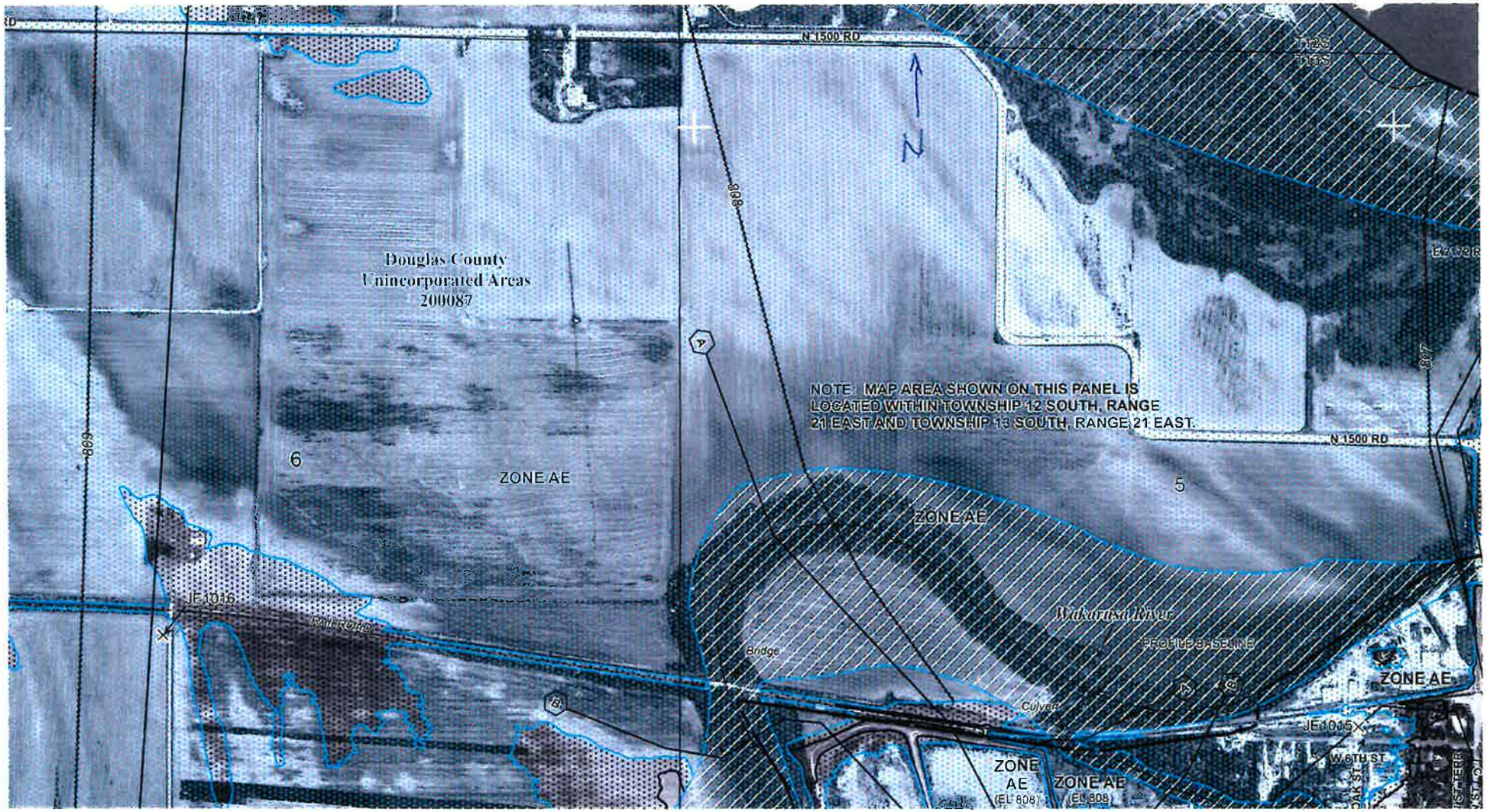

Partial Panel 20045C0203D

Appendix F

Hawkins, Inc.
2381 Rosegate
Roseville, MN 55113
Phone: (612) 331-6910
Fax: (612) 331-5304

1/16/2015

266603
City of Eudora - Public Works
107W 5th Street
Eudora,KS 66025

MSDS Enclosed For

Product Id	Product Name:	Revision Date:	Order No
4800	Chlorine - EPA Reg. No. 7870-2	September 17, 2013	1897638_4800
35192	Aqua Hawk 457	January 22, 2014	1897638_35192
3374	Aqua Hawk 307	October 09, 2012	1897638_3374

Dear Customer:

Enclosed please find a Safety Data Sheet for the product(s) that you have requested or purchased from Hawkins, Inc.

The legislature of the State of Minnesota has enacted the "Employee Right to Know Act of 1983." This Act requires employers using hazardous substances to provide employees with certain training and information about the hazardous substance and its proper use in the workplace. An employer is mandated by this Act to inform all employees so they are fully aware of any hazards that may be involved.

We at Hawkins, Inc. are constantly striving to achieve a high level of safety in the industry and our objective in sending you this information is to help you protect the health and safety of your personnel. If you have any questions, or need further information regarding the Safety Data Sheets you have received feel free to call or write.

HSE Manager
EMail: HSE@HawkinsInc.com

EOE/AA/M/F/Disabled/Veteran

SAFETY DATA SHEET

Version 1

1. Identification of the Substance / Preparation and of the Company / Undertaking

Product Name: Chlorine
UN/ID No UN1017
Formula: Cl_2
Molecular Weight: 70.91

Company Name:
Hawkins, Inc. 3100 E. Hennepin Avenue Minneapolis, MN 55413 (612-331-6910)

Emergency Telephone:
CHEMTREC (US): 1-800-424-9300

2. Hazards Identification

GHS - Classification

Acute toxicity - Inhalation (Gases)	Category 1
Acute toxicity - Inhalation (Dusts/Mists)	Category 1
Skin corrosion/irritation	Category 1 Category 1A
Serious eye damage/eye irritation	Category 1
Specific target organ toxicity (single exposure)	Category 1
Specific target organ toxicity (repeated exposure)	Category 1
Acute aquatic toxicity	Category 1
Chronic aquatic toxicity	Category 1

Signal Word: **Danger**
Hazard Statements:
- Fatal if inhaled
- Causes severe skin burns and eye damage
- Causes damage to organs
- Causes damage to organs through prolonged or repeated exposure
- Very toxic to aquatic life with long lasting effects

Physical Hazards

Oxidizing gases	Category 1
Corrosive to metals	Category 1

- May cause or intensify fire; oxidizer

• May be corrosive to metals

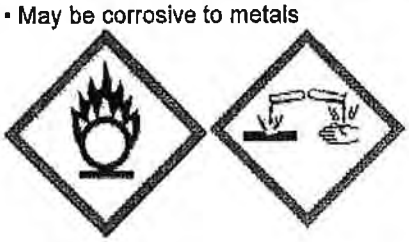

Precautionary Statements:
• P301 + P330 + P331 - IF SWALLOWED: rinse mouth. Do NOT induce vomiting
• P303 + P361 + P353 - IF ON SKIN (or hair): Remove/Take off immediately all contaminated clothing. Rinse skin with water/shower
• P363 - Wash contaminated clothing before reuse
• P280 - Wear protective gloves/protective clothing/eye protection/face protection
• P305 + P351 + P338 - IF IN EYES: Rinse cautiously with water for several minutes. Remove contact lenses, if present and easy to do. Continue rinsing
• P307 + P311 - IF exposed: Call a POISON CENTER or doctor/physician
• P264 - Wash face, hands and any exposed skin thoroughly after handling
• P270 - Do not eat, drink or smoke when using this product
• P314 - Get medical advice/attention if you feel unwell
• P501 - Dispose of contents/container to industrial incineration plant
• P273 - Avoid release to the environment
• P220 - Keep/Store away from clothing/ combustible materials
• P244 - Keep reduction valves free from grease and oil
• P370 + P376 - In case of fire: Stop leak if safe to do so
• P403 - Store in a well-ventilated place
• P334 - Immerse in cool water/wrap in wet bandages
• P390 - Absorb spillage to prevent material damage
• P406 - Store in corrosive resistant aluminum container with a resistant inliner
• P260 - Do not breathe dust/fume/gas/mist/vapors/spray
• P271 - Use only outdoors or in a well-ventilated area
• P284 - Wear respiratory protection
• P304 + P340 - IF INHALED: Remove victim to fresh air and keep at rest in a position comfortable for breathing
• P310 - Immediately call a POISON CENTER or doctor/physician
• P403 + P233 - Store in a well-ventilated place. Keep container tightly closed
• P405 - Store locked up
• P501 - Dispose of contents/ container to an approved waste disposal plant

3. Composition / Information on Ingredients

Hazardous

Chemical Name	CAS No	Weight-%	EC No
Chlorine (elemental Cl and hypochlorite salts)	7782-50-5	99.5-100	231-959-5

4. First Aid Measures

General Advice: Immediate medical attention is required. If symptoms persist, call a physician. Immediate medical attention is not required. In case of accident or unwellness, seek medical advice immediately (show directions for use or safety data sheet if possible). No hazards which require special first aid measures.

Eye Contact: Immediately flush with plenty of water. After initial flushing, remove any contact lenses and continue flushing for at least 15 minutes. Keep eye wide open while rinsing. Call a physician immediately. If symptoms persist, call a physician. Rinse immediately with plenty of water, also under the eyelids, for at least 15 minutes. If eye irritation persists: Get medical advice/attention.

Skin Contact: Immediate medical attention is required. Wash off immediately with soap and plenty of water while removing all contaminated clothes and shoes. Wash contaminated clothing before reuse. Wash off immediately with plenty of water. If skin irritation persists, call a physician. Immediate medical attention is not required. Wash off immediately with soap and plenty of water.

Inhalation: Immediate medical attention is required. Move to fresh air. If not breathing, give artificial respiration. Avoid direct contact with skin. Use barrier to give mouth-to-mouth resuscitation. Artificial respiration and/or oxygen may be necessary. Obtain medical attention. Immediate medical attention is not required. Move to fresh air in case of accidental inhalation of vapors. If symptoms persist, call a physician. Vapors are heavier than air and can cause suffocation by reducing oxygen available for breathing. Immediately give oxygen if victim turns blue (lips, ears, fingernails). Call a physician or poison control center immediately.

Ingestion: Do NOT induce vomiting. Call a physician or poison control center immediately. Never give anything by mouth to an unconscious person. Drink plenty of water. Clean mouth with water and drink afterwards plenty of water. Obtain medical attention. Consult a physician if necessary.

Note to Physicians: Treat symptomatically.

Self-protection of the First Aider: Use personal protective equipment as required. Avoid contact with skin, eyes or clothing.

5. Fire-fighting Measures

Flammable Properties:
Not considered to be a fire hazard

Explosive Properties:
Reacts explosively or forms explosive compounds, with many chemicals, such as acetylene, turpentine, ether, ammonia gas, hydrogen and finely divided metals

Suitable Extinguishing Media:
Use extinguishing measures that are appropriate to local circumstances and the surrounding environment

Unsuitable Extinguishing Media:
No information available

Protective Equipment and Precautions for Firefighters:
In the event of a fire, wear full protective clothing and MSHA/NIOSH (approved or equivalent) self-contained breathing apparatus with full facepiece operated in the pressure-demand or other positive pressure mode

6. Accidental Release Measures

Personal Precautions: Use personal protective equipment as required. Keep people away from and upwind of spill/leak. Evacuate personnel to safe areas.

Environmental Precautions: Prevent further leakage or spillage if safe to do so. Prevent product from entering drains. Do not flush into surface water or sanitary sewer system.

Methods for Containment: Prevent further leakage or spillage if safe to do so. Cover powder spill with plastic sheet or tarp to minimize spreading. Dike far ahead of liquid spill for later disposal.

Methods for Cleaning Up: Cover liquid spill with sand, earth or other non-combustible absorbent material. Cover powder spill with plastic sheet or tarp to minimize spreading. Sweep up and shovel into suitable containers for disposal. Soak up with inert absorbent material. Dam up. Pick up and transfer to properly labeled containers.

Other Information: Not applicable.

7. Handling and Storage

Advice on Safe Handling: Use personal protective equipment as required. Avoid contact with skin, eyes or clothing. Wash contaminated clothing before reuse. Do not breathe dust/fume/gas/mist/vapors/spray. Do not eat, drink or smoke when using this product. Use with local exhaust ventilation. Do not breathe dust/fume/gas/mist/vapors/spray. Do not smoke.

Storage Conditions: Keep out of the reach of children. Keep container tightly closed in a dry and well-ventilated place. Keep containers tightly closed in a cool, well-ventilated place. Keep in properly labeled containers. Keep containers tightly closed in a dry, cool and well-ventilated place.

Incompatible Materials: Tin; Metals; Sulfides; Titanium. Reacts with most metals at high tempuratures. Reacts with water to produce hydrochloric acids, which are corrosive to most metals. Ammonia, elemental metals, certain metal hydroxides, carbides, nitrides, oxides, phosphides and sulfides, easily oxidized materials, organic materials (e.g. oil grease) and unstable and reactive compounds

8. Exposure Controls / Personal Protection

Chemical Name	ACGIH TLV	OSHA PEL	Ontario TWA
Chlorine (elemental Cl and hypochlorite salts)	STEL: 1 ppm TWA: 0.5 ppm	1 ppm Ceiling 1 ppm STEL 3 mg/m³ Ceiling 3 mg/m³ STEL	TWA: 0.5 ppm STEL: 1 ppm

Chemical Name	European Union	China	Japan	Korea	Australia	Taiwan
Chlorine (elemental Cl and hypochlorite salts)		Ceiling: 1 mg/m³ Ceiling	Ceiling: 0.5 ppm Ceiling: 1.5 mg/m³ ISHL/ACL: 0.5 ppm	STEL: 1 ppm STEL: 3 mg/m³ TWA: 0.5 ppm TWA: 1.5 mg/m³	1 ppm Peak 3 mg/m³ Peak	

Exposure Guidelines Vacated limits revoked by the Court of Appeals decision in AFL-CIO v. OSHA, 965 F.2d 962 (11th Cir., 1992)

Engineering Controls: Ensure adequate ventilation, especially in confined areas

Personal protective equipment (PPE)

Eye/Face Protection: Tight sealing safety goggles. Face protection shield. Avoid contact with eyes.

Body Protection: Suitable protective clothing. Gloves made of plastic or rubber. Suitable protective clothing. Apron.

General Hygiene Considerations:
When using do not eat, drink or smoke. Regular cleaning of equipment, work area and clothing is recommended. Avoid contact with skin, eyes or clothing. Wash hands thoroughly after handling. Keep away from food, drink and animal feeding stuffs. Handle in accordance with good industrial hygiene and safety practice. Keep working clothes separately.

9. Physical and Chemical Properties

9.1. Information on basic physical and chemical properties

Physical State: Liquid Gas
Appearance: No information available
Color: Amber Green Yellow
Odor: Pungent
Odor Threshold: No information available

Property	Values	Remarks • Method
pH:		No information available
"Salt Out" Point (°F):		No information available
Melting Point/Freezing Point:	-101 °C / -150 °F	
Boiling Point/Boiling Range:	-34 °C / -29 °F	
Flash Point:		No information available
Evaporation Rate (BuAc=1):		No information available
Flammability (solid, gas):		No information available
Flammability Limits in Air:		No information available
Upper Flammability Limit:		

Lower Flammability Limit:	No information available
Vapor Pressure (mm Hg) :	3671
Vapor density (Air =1)	2.5
Specific Gravity (H_2O=1):	No information available
Specific Gravity (2nd value):	No information available
Water Solubility:	Slightly soluble
Solubility(ies):	No information available
Partition Coefficient (n-octanol/water)	No information available
Autoignition Temperature:	No information available
Decomposition Temperature:	No information available
Kinematic Viscosity:	No information available
Dynamic Viscosity:	No information available
Oxidizing Properties:	No information available
Explosive Properties:	Reacts explosively or forms explosive compounds, with many chemicals, such as acetylene, turpentine, ether, ammonia gas, hydrogen and finely divided metals

9.2. Other information

Softening Point:	No information available
Molecular Weight:	70.91
VOC Content(%):	No information available
Density:	1401.97g/Liter @ 15.6°C
Bulk Density:	No information available
% Volatiles by Volume @ 21°C (70°F):	100

10. Stability and Reactivity

Stability:	Stable under normal conditions of use and storage
Conditions to Avoid:	Heat, flames and sparks; Incompatibles; Moisture
Incompatible Materials:	Tin; Metals; Sulfides; Titanium. Reacts with most metals at high tempuratures. Reacts with water to produce hydrochloric acids, which are corrosive to most metals. Ammonia, elemental metals, certain metal hydroxides, carbides, nitrides, oxides, phosphides and sulfides, easily oxidized materials, organic materials (e.g. oil grease) and unstable and reactive compounds
Hazardous Decomposition Products:	None under normal use conditions
Possibility of Hazardous Reactions:	None under normal processing

11. Toxicological Information

Product Information

Acute Toxicity: 0% of the mixture consists of ingredient(s) of unknown toxicity.

The following values are calculated based on chapter 3.1 of the GHS document

Chemical Name	Oral LD_{50} :	Dermal LD_{50} :	LC_{50} (Lethal Concentration):
Chlorine (elemental Cl and hypochlorite salts)			0.86 mg/L (Rat) 1 h 293 ppm (Rat) 1 h

Chronic Toxicity:

Carcinogenicity: This product does not contain any carcinogens or potential carcinogens as listed by OSHA, IARC or NTP

Target Organ Effects: Eyes, Respiratory system, Skin

12. Ecological Information

Ecotoxicity

0.25% of the mixture consists of components(s) of unknown hazards to the aquatic environment

Toxic to aquatic life with long lasting effects Very toxic to aquatic life with long lasting effects

Chemical Name	Toxicity to algae	Toxicity to fish	Toxicity to daphnia and other aquatic invertebrates
Chlorine (elemental Cl and hypochlorite salts)		*0.44: 96 h Lepomis macrochirus mg/L LC50 flow-through 0.014: 96 h Oncorhynchus mykiss mg/L LC50 flow-through 0.014: 96 h Oncorhynchus mykiss mg/L LC50 0.104 - 0.168: 96 h Oncorhynchus mykiss mg/L LC50 static 0.08: 96 h Pimephales promelas mg/L LC50 flow-through 0.1: 96 h Pimephales promelas mg/L LC50*	*0.017: 48 h Daphnia magna mg/L LC50*

Persistence and Degradability: No information available.

Bioaccumulation: No Information available.

Mobility: No information available.

13. Disposal Considerations

Waste from Residues/Unused Products: Disposal should be in accordance with applicable regional, national and local laws and regulations

14. Transport Information

DOT

Proper shipping name	CHLORINE
Hazard Class	2.3
Subsidiary Class	8
Subsidiary Class 2	5.1
UN/ID No	UN1017
Reportable Quantity (RQ)	10
Marine pollutant	This product contains a chemical which is listed as a marine pollutant according to DOT.
Description	UN1017, CHLORINE, 2.3 (8, 5.1), POISON INHALATION HAZARD ZONE B, MARINE POLLUTANT

15. Regulatory Information

International Inventories

All of the components in the product are on the following Inventory lists: TSCA (United States):, Canada (DSL/NDSL), Europe (EINECS/ELINCS/NLP), Australia (AICS), South Korea (KECL):, China (IECSC), Philippines (PICCS),
This product contains a substance not listed on international inventories - it is for research and development use only.

AICS	Complies
TSCA	Complies
DSL/NDSL	Complies
EINECS/ELINCS	Complies
ENCS	-
IECSC	Complies
KECL	Complies
PICCS	Complies

Chemical Name	AICS	TSCA	DSL	NDSL	EINECS	ELINCS	ENCS	IECSC	KECL	PICCS
Chlorine (elemental Cl and hypochlorite salts)	Listed	Listed	Listed	-	Listed	-	-	Listed	KE-05486	Present

Inventory Legend

AICS - Australian Inventory of Chemical Substances
TSCA - United States Toxic Substances Control Act Section 8(b) Inventory
DSL/NDSL - Canadian Domestic Substances List/Non-Domestic Substances List
EINECS/ELINCS - European Inventory of Existing Chemical Substances/European List of Notified Chemical Substances
ENCS - Japan Existing and New Chemical Substances
IECSC - China Inventory of Existing Chemical Substances
KECL - Korean Existing and Evaluated Chemical Substances
PICCS - Philippines Inventory of Chemicals and Chemical Substances

RESTRICTIONS - REACH TITLE VII No information available

US Federal Regulations

CERCLA

This material, as supplied, does not contain any substances regulated as hazardous substances under the Comprehensive Environmental Response Compensation and Liability Act (CERCLA) (40 CFR 302) or the Superfund Amendments and Reauthorization Act (SARA) (40 CFR 355). There may be specific reporting requirements at the local, regional, or state level pertaining to releases of this material

Chemical Name	CERCLA Hazardous Substances and the Reportable Quantities	SARA Extremely Hazardous Substances EPCRA RQ	SARA Extremely Hazardous Substances TPQ
Chlorine (elemental Cl and hypochlorite salts)	10 lb 4.54 kg	10 lb EPCRA RQ	100 lb TPQ

SARA 313

Section 313 of Title III of the Superfund Amendments and Reauthorization Act of 1986 (SARA). This product contains a chemical or chemicals which are subject to the reporting requirements of the Act and Title 40 of the Code of Federal Regulations, Part 372

Chemical Name	SARA 313 - Threshold Values %
Chlorine (elemental Cl and hypochlorite salts)	1.0

SARA 311/312 Hazard Categories

Acute health hazard	Yes
Chronic health hazard	No
Fire hazard	Yes
Sudden release of pressure hazard	Yes
Reactive hazard	No

U.S. State Right-to-Know Regulations

California Proposition 65:
This product does not contain any Proposition 65 chemicals

16. Other Information

National Fire Protection Association (NFPA) Ratings

NSF Certification

Certified to NSF/ANSI 60

Maximum Use (mg/L unless otherwise indicated):	30
Prepared By:	HSE Department
Issue Date:	03-May-2012
Revision Date:	23-Jul-2012
Revision Note:	MSDS converted to GHS SDS Format.

Disclaimer:
Please be advised that it is your responsibility to inform your employees of the hazards of this substance, to advise them of what these properties mean and be sure they understand exposure information. The information provided in this Safety Data Sheet is correct to the best of our knowledge, information and belief at the date of its publication.

The information presented herein, while not guaranteed, was prepared by competent technical personnel and is true and accurate to the best of our knowledge. No warranty or guaranty, express or implied, is made regarding performance, stability, or otherwise. This information is not intented to be all-inclusive as to the manner and conditions of use, handling, and storage. Other factors may require additional safety or performance considerations. While our technical personnel will be happy to respond to questions regarding safe handling and use procedures, the handling and use remains the responsibility of the consumer. No suggestions are intended as, and should not be constructed as, a recommendation to infringe on any existing patents or to violate any Federal, State, or local laws.

End of Safety Data Sheet

SAFETY DATA SHEET

Version 2

1. Identification of the Substance / Preparation and of the Company / Undertaking

Product Name: LPC-5
Formula: Aqueous Phosphate Solution
Company Name:
Hawkins, Inc., 2381 Rosegate, Roseville, MN 55113 (612-331-6910)

Emergency Telephone:
CHEMTREC (US): 1-800-424-9300

2. Hazards Identification

GHS - Classification
Not a dangerous substance or mixture according to the Globally Harmonized System (GHS)

Signal Word: None
Physical Hazards
• None
Precautionary Statements:
• None

3. Composition / Information on Ingredients

Hazardous

Chemical Name	CAS No	Weight-%	EC No
Trade Secret	-	40 - 50%	Listed

Non-Hazardous

Chemical Name	CAS No	Weight-%	EC No
Trade Secret	-	60 - 70%	Listed

4. First Aid Measures

Eye Contact: Rinse immediately with plenty of water, also under the eyelids, for at least 15 minutes. If eye irritation persists: Get medical advice/attention.

Skin Contact: Wash off immediately with soap and plenty of water while removing all contaminated clothes and shoes. If skin irritation persists, call a physician.

Inhalation: Move to fresh air. If symptoms persist, call a physician.

Ingestion: Do NOT induce vomiting. Call a physician or poison control center immediately.

Note to Physicians: Treat symptomatically.

5. Fire-fighting Measures

Flammable Properties:
No information available

Explosive Properties:
Not considered to be an explosion hazard

Suitable Extinguishing Media:
Use extinguishing measures that are appropriate to local circumstances and the surrounding environment

Unsuitable Extinguishing Media:
No information available

Specific Hazards Arising from the Chemical:
Do not allow run-off from fire-fighting to enter drains or water courses

Protective Equipment and Precautions for Firefighters:
In the event of a fire, wear full protective clothing and MSHA/NIOSH (approved or equivalent) self-contained breathing apparatus with full facepiece operated in the pressure-demand or other positive pressure mode

6. Accidental Release Measures

Personal Precautions: Use only with adequate ventilation.

Environmental Precautions: Prevent further leakage or spillage if safe to do so.

Methods for Cleaning Up: Soak up with inert absorbent material (e.g. sand, silica gel, acid binder, universal binder, sawdust).

Other Information: Not applicable.

7. Handling and Storage

Advice on Safe Handling: Avoid contact with skin, eyes or clothing. Use only with adequate ventilation.

Storage Conditions: Keep containers tightly closed in a dry, cool and well-ventilated place. Keep away from any source of heat or ignition. Keep away from incompatible substances.

Incompatible Materials: Carbon; stainless steel

8. Exposure Controls / Personal Protection

Engineering Controls: Ensure adequate ventilation, especially in confined areas

Personal protective equipment (PPE)
Eye/Face Protection: Tight sealing safety goggles.
Body Protection: Suitable protective clothing.
General Hygiene Considerations:
Handle in accordance with good industrial hygiene and safety practice.

9. Physical and Chemical Properties

9.1. Information on basic physical and chemical properties

Physical State:	Liquid		
Appearance:	Slightly viscous liquid	**Odor:**	No information available
Color:	Clear	**Odor Threshold:**	No information available

Property	Values	Remarks • Method
pH:	6.5	
"Salt Out" Point (°F):		No information available
Melting Point/Freezing Point:		
Boiling Point/Boiling Range:	> 100 °C / 212 °C	
Flash Point:		No information available
Evaporation Rate (BuAc=1):		No information available
Flammability (solid, gas):		No information available

Flammability Limits in Air:	No information available
Upper Flammability Limit:	
Lower Flammability Limit:	
Vapor Pressure (mm Hg) :	Similar to water
Vapor density (Air =1)	Similar to water
Specific Gravity (H_2O=1):	1.40
Specific Gravity (2nd value):	
Water Solubility:	Completely soluble
Solubility(ies):	No information available
Partition Coefficient (n-octanol/water)	No information available
Autoignition Temperature:	
Decomposition Temperature:	No information available
Kinematic Viscosity:	No information available
Dynamic Viscosity:	No information available
Oxidizing Properties:	No information available
Explosive Properties:	Not considered to be an explosion hazard

9.2. Other information

Softening Point:	No information available
Molecular Weight:	No information available
VOC Content(%):	No information available
Density:	No information available
Bulk Density:	No information available
% Volatiles by Volume @ 21°C (70°F):	62

10. Stability and Reactivity

Stability:	Stable under normal conditions of use and storage
Conditions to Avoid:	Heat, flames and sparks
Incompatible Materials:	Carbon, stainless steel
Hazardous Decomposition Products:	Phosphorus oxides; Disodium oxide
Possibility of Hazardous Reactions:	None under normal processing

11. Toxicological Information

Product Information

Acute Toxicity: 40% of the mixture consists of ingredient(s) of unknown toxicity.

The following values are calculated based on chapter 3.1 of the GHS document

Chemical Name	Oral LD_{50} :	Dermal LD_{50} :	LC_{50} (Lethal Concentration):
Trade Secret	90 mL/kg (Rat)		
Trade Secret	2400 mg/kg (Rat)		

Chronic Toxicity:

Carcinogenicity: This product does not contain any carcinogens or potential carcinogens as listed by OSHA, IARC or NTP

12. Ecological Information

Ecotoxicity

40% of the mixture consists of components(s) of unknown hazards to the aquatic environment

Persistence and Degradability: No information available.

Bioaccumulation: No information available.

Mobility: No information available.

13. Disposal Considerations

Waste from Residues/Unused Products: Disposal should be in accordance with applicable regional, national and local laws and regulations

14. Transport Information

DOT

Description Not DOT Regulated

15. Regulatory Information

International Inventories

All of the components in the product are on the following inventory lists: No information available,
This product contains a substance not listed on international inventories - it is for research and development use only.

AICS	Complies
TSCA	Complies
DSL/NDSL	Complies
EINECS/ELINCS	Complies
ENCS	-
IECSC	Complies
KECL	Complies
PICCS	Complies

Chemical Name	AICS	TSCA	DSL	NDSL	EINECS	ELINCS	ENCS	IECSC	KECL	PICCS
Trade Secret	Listed	Listed	Listed	-	Listed	-	-	Listed	KE-35400	Present
Trade Secret	Listed	Listed	Listed	-	Listed	-	Present	Listed	Present	Present

Inventory Legend

AICS - Australian Inventory of Chemical Substances
TSCA - United States Toxic Substances Control Act Section 8(b) Inventory
DSL/NDSL - Canadian Domestic Substances List/Non-Domestic Substances List
EINECS/ELINCS - European Inventory of Existing Chemical Substances/European List of Notified Chemical Substances
ENCS - Japan Existing and New Chemical Substances
IECSC - China Inventory of Existing Chemical Substances
KECL - Korean Existing and Evaluated Chemical Substances
PICCS - Philippines Inventory of Chemicals and Chemical Substances

RESTRICTIONS - REACH TITLE VII No information available

US Federal Regulations

CERCLA
This material, as supplied, does not contain any substances regulated as hazardous substances under the Comprehensive Environmental Response Compensation and Liability Act (CERCLA) (40 CFR 302) or the Superfund Amendments and Reauthorization Act (SARA) (40 CFR 355). There may be specific reporting requirements at the local, regional, or state level pertaining to releases of this material

SARA 313
Section 313 of Title III of the Superfund Amendments and Reauthorization Act of 1986 (SARA). This product does not contain any chemicals which are subject to the reporting requirements of the Act and Title 40 of the Code of Federal Regulations, Part 372

SARA 311/312 Hazard Categories

Acute health hazard	No
Chronic health hazard	No
Fire hazard	No
Sudden release of pressure hazard	No
Reactive hazard	No

U.S. State Right-to-Know Regulations

California Proposition 65:
This product does not contain any Proposition 65 chemicals

16. Other Information

National Fire Protection Association (NFPA) Ratings

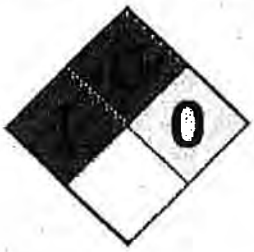

NSF/ANSI 60 Certification

Certified to NSF/ANSI 60

Maximum Use (mg/L unless otherwise indicated):	27
Prepared By:	HSE Department
Issue Date:	12-Feb-2013
Revision Date:	01-Jun-2015
Revision Note:	New Product

Disclaimer:
Please be advised that it is your responsibility to inform your employees of the hazards of this substance, to advise them of what these properties mean and be sure they understand exposure information. The information provided in this Safety Data Sheet is correct to the best of our knowledge, information and belief at the date of its publication.

The information presented herein, while not guaranteed, was prepared by competent technical personnel and is true and accurate to the best of our knowledge. No warranty or guaranty, express or implied, is made regarding performance, stability, or otherwise. This information is not intented to be all-inclusive as to the manner and conditions of use, handling, and storage. Other factors may require additional safety or performance considerations. While our technical personnel will be happy to respond to questions regarding safe handling and use procedures, the handling and use remains the responsibility of the consumer. No suggestions are intended as, and should not be constructed as, a recommendation to infringe on any existing patents or to violate any Federal, State, or local laws.

End of Safety Data Sheet

SAFETY DATA SHEET

Coag.

Version 1

1. Identification of the Substance / Preparation and of the Company / Undertaking

Product Name: Aqua Hawk 457
Synonyms: Aqua Hawk 457 Blend
Formula: Not applicable to mixtures
Molecular Weight: Not applicable to mixtures

Company Name:
Hawkins, Inc., 2381 Rosegate, Roseville, MN 55113 (612-331-6910)

Emergency Telephone:
CHEMTREC (US): 1-800-424-9300

2. Hazards Identification

GHS - Classification

Not a dangerous substance or mixture according to the Globally Harmonized System (GHS)

Signal Word: None
Physical Hazards
• None
Precautionary Statements:
• Spills produce extremely slippery surfaces.

3. Composition / Information on Ingredients

Hazardous

Chemical Name	CAS No	Weight-%	EC No
Trade Secret	-	15-17	Not Listed

Non-Hazardous

Chemical Name	CAS No	Weight-%	EC No
Trade Secret	-	80 - 90%	Listed

4. First Aid Measures

Eye Contact: Rinse immediately with plenty of water, also under the eyelids, for at least 15 minutes. If eye irritation persists: Get medical advice/attention.

Skin Contact: Wash off immediately with soap and plenty of water while removing all contaminated clothes and shoes. If skin irritation persists, call a physician.

Inhalation: Move to fresh air. If symptoms persist, call a physician.

Ingestion: Clean mouth with water and drink afterwards plenty of water. If symptoms persist, call a physician.

Note to Physicians: Treat symptomatically.

5. Fire-fighting Measures

Flammable Properties:
Not considered to be a fire hazard

Explosive Properties:
Not considered to be an explosion hazard

Suitable Extinguishing Media:
Use extinguishing measures that are appropriate to local circumstances and the surrounding environment

Unsuitable Extinguishing Media:
No information available

Protective Equipment and Precautions for Firefighters:
In the event of a fire, wear full protective clothing and MSHA/NIOSH (approved or equivalent) self-contained breathing apparatus with full facepiece operated in the pressure-demand or other positive pressure mode

6. Accidental Release Measures

Personal Precautions: Use only with adequate ventilation.

Environmental Precautions: Prevent further leakage or spillage if safe to do so.

Methods for Cleaning Up: Use personal protective equipment as required. Dam up. Cover liquid spill with sand, earth or other non-combustible absorbent material. Take up mechanically, placing in appropriate containers for disposal. Clean contaminated surface thoroughly.

Other Information: Not applicable.

7. Handling and Storage

Advice on Safe Handling: Avoid contact with skin, eyes or clothing. Use only with adequate ventilation.

Storage Conditions: Keep containers tightly closed in a dry, cool and well-ventilated place. Keep away from any source of heat or ignition. Keep away from incompatible substances.

Incompatible Materials: Strong oxidizing agents

8. Exposure Controls / Personal Protection

Engineering Controls: Ensure adequate ventilation, especially in confined areas

Personal protective equipment (PPE)

Eye/Face Protection: Tight sealing safety goggles.
Body Protection: Suitable protective clothing.

General Hygiene Considerations:
Handle in accordance with good industrial hygiene and safety practice.

9. Physical and Chemical Properties

9.1. Information on basic physical and chemical properties

Physical State:	Liquid		
Appearance:	Straw colored	**Odor:**	Slight
Color:	Light yellow	**Odor Threshold:**	No information available

Property	Values	Remarks • Method
pH:	6	

"Salt Out" Point (°F):		No information available
Melting Point/Freezing Point:		
Boiling Point/Boiling Range:	-3 °C / 27 °F	
Flash Point:	> 100 °C / > 212 °F	
Evaporation Rate (BuAc=1):		No information available
Flammability (solid, gas):		No information available
Flammability Limits in Air:		No information available
Upper Flammability Limit:		
Lower Flammability Limit:		
Vapor Pressure (mm Hg) :		No information available
Vapor density (Air =1)		No information available
Specific Gravity (H_2O=1):	1.28 - 1.29	No information available
Specific Gravity (2nd value):		No information available
Water Solubility:		No information available
Solubility(ies):		No information available
Partition Coefficient (n-octanol/water)		No information available
Autoignition Temperature:		
Decomposition Temperature:		No information available
Kinematic Viscosity:		No information available
Dynamic Viscosity:		No information available
Oxidizing Properties:	No information available	
Explosive Properties:	Not considered to be an explosion hazard	

9.2. Other information

Softening Point:	No information available
Molecular Weight:	Not applicable to mixtures
VOC Content(%):	No information available
Density:	No information available
Bulk Density:	No information available

10. Stability and Reactivity

Stability: Stable under normal conditions of use and storage

Conditions to Avoid: Incompatibles

Incompatible Materials: Strong oxidizing agents

Hazardous Decomposition Products: Nitrogen oxides (NO_x); Carbon oxides; Hydrogen chloride

Possibility of Hazardous Reactions: None under normal processing

11. Toxicological Information

Product Information

Acute Toxicity: 0% of the mixture consists of ingredient(s) of unknown toxicity.

The following values are calculated based on chapter 3.1 of the GHS document

Chemical Name	Oral LD_{50} :	Dermal LD_{50} :	LC_{50} (Lethal Concentration):
Trade Secret	3 g/kg (Rat)		
Trade Secret	90 mL/kg (Rat)		

Chronic Toxicity:

Carcinogenicity: This product does not contain any carcinogens or potential carcinogens as listed by OSHA, IARC or NTP

12. Ecological Information

Ecotoxicity

0% of the mixture consists of components(s) of unknown hazards to the aquatic environment

Chemical Name	Toxicity to algae	Toxicity to fish	Toxicity to daphnia and other aquatic invertebrates
Trade Secret		*LC50/Danio rerio/96 hr > 10 - 100 mg/L (OECD 203)*	*EC50/Daphnia magna/48 hr > 50 mg/L (OECD 202)*

Persistence and Degradability: No information available.

Bioaccumulation: Does not bioaccumulate.

Mobility: No information available.

13. Disposal Considerations

Waste from Residues/Unused Products: Disposal should be in accordance with applicable regional, national and local laws and regulations

14. Transport Information

DOT

Description Not DOT Regulated

15. Regulatory Information

International Inventories

All of the components in the product are on the following Inventory lists: TSCA (United States):, Canada (DSL/NDSL), Australia (AICS), South Korea (KECL):, China (IECSC), Philippines (PICCS),
This product contains a substance not listed on international inventories - it is for research and development use only.

AICS	Complies
TSCA	Complies
DSL/NDSL	Complies
EINECS/ELINCS	-
ENCS	-
IECSC	Complies
KECL	Complies
PICCS	Complies

Chemical Name	AICS	TSCA	DSL	NDSL	EINECS	ELINCS	ENCS	IECSC	KECL	PICCS
Trade Secret	Present	XU	Present	-	-	-	(6)-1021	Present	KE-11829	Present
Trade Secret	Listed	Listed	Listed	-	Listed	-	-	Listed	KE-35400	Present

Inventory Legend

AICS - Australian Inventory of Chemical Substances
TSCA - United States Toxic Substances Control Act Section 8(b) Inventory

DSL/NDSL - Canadian Domestic Substances List/Non-Domestic Substances List
EINECS/ELINCS - European Inventory of Existing Chemical Substances/European List of Notified Chemical Substances
ENCS - Japan Existing and New Chemical Substances
IECSC - China Inventory of Existing Chemical Substances
KECL - Korean Existing and Evaluated Chemical Substances
PICCS - Philippines Inventory of Chemicals and Chemical Substances

RESTRICTIONS - REACH TITLE VII No information available

US Federal Regulations

CERCLA

This material, as supplied, does not contain any substances regulated as hazardous substances under the Comprehensive Environmental Response Compensation and Liability Act (CERCLA) (40 CFR 302) or the Superfund Amendments and Reauthorization Act (SARA) (40 CFR 355). There may be specific reporting requirements at the local, regional, or state level pertaining to releases of this material

SARA 313

Section 313 of Title III of the Superfund Amendments and Reauthorization Act of 1986 (SARA). This product does not contain any chemicals which are subject to the reporting requirements of the Act and Title 40 of the Code of Federal Regulations, Part 372

SARA 311/312 Hazard Categories

Acute health hazard	No
Chronic health hazard	No
Fire hazard	No
Sudden release of pressure hazard	No
Reactive hazard	No

U.S. State Right-to-Know Regulations

California Proposition 65:
This product does not contain any Proposition 65 chemicals

16. Other Information

National Fire Protection Association (NFPA) Ratings



NSF Certification

Certified to NSF/ANSI 60

Maximum Use (mg/L unless otherwise indicated):	150
Prepared By:	HSE Department
Issue Date:	25-May-2012
Revision Date:	22-Jan-2014

Disclaimer:
Please be advised that it is your responsibility to inform your employees of the hazards of this substance, to advise them of what these properties mean and be sure they understand exposure information. The information provided in this Safety Data Sheet is correct to the best of our knowledge, information and belief at the date of its publication.

The information presented herein, while not guaranteed, was prepared by competent technical personnel and is true and accurate to the best of our knowledge. No warranty or guaranty, express or implied, is made regarding performance, stability, or otherwise. This information is not intented to be all-inclusive as to the manner and conditions of use, handling, and storage. Other factors may require additional safety or performance considerations. While our technical personnel will be happy to respond to questions regarding safe handling and use procedures, the handling and use remains the responsibility of the consumer. No suggestions are intended as, and should not be constructed as, a recommendation to infringe on any existing patents or to violate any Federal, State, or local laws.

End of Safety Data Sheet

SAFETY DATA SHEET

Version 1

1. Identification of the Substance / Preparation and of the Company / Undertaking

Product Name: Aqua Hawk 307
Synonyms: Aqua Hawk 307 Blend
Formula: Not applicable to mixtures
Company Name:
Hawkins, Inc. 3100 E. Hennepin Avenue Minneapolis, MN 55413 (612-331-6910)

Emergency Telephone:
CHEMTREC (US): 1-800-424-9300

2. Hazards Identification

GHS - Classification

Acute toxicity - Oral	Category 5
Skin corrosion/irritation	Category 3
Serious eye damage/eye irritation	Category 2B

Signal Word: **Warning**
Hazard Statements:
• May be harmful if swallowed
• Causes mild skin irritation
• Causes eye irritation
Physical Hazards
• None
Precautionary Statements:
• P312 - Call a POISON CENTER or doctor if you feel unwell
• P332 + P313 - If skin irritation occurs: Get medical advice/attention
• P264 - Wash face, hands and any exposed skin thoroughly after handling
• P305 + P351 + P338 - IF IN EYES: Rinse cautiously with water for several minutes. Remove contact lenses, if present and easy to do. Continue rinsing
• P337 + P313 - If eye irritation persists: Get medical advice/attention

3. Composition / Information on Ingredients

Hazardous

Chemical Name	CAS No	Weight-%	EC No
Proprietary	-	0 - 10%	Listed
Proprietary	-	0 - 10%	Listed
Proprietary	-	0 - 10%	Not Listed
Proprietary	-	0 - 10%	Not Listed

Non-Hazardous

Chemical Name	CAS No	Weight-%	EC No
Water	7732-18-5	Balance	231-791-2

4. First Aid Measures

Eye Contact: Rinse immediately with plenty of water, also under the eyelids, for at least 15 minutes. If eye irritation persists: Get medical advice/attention.

Skin Contact: Immediately flush eyes or skin with plenty of water for at least 15 minutes while removing contaminated clothing and shoes. If skin irritation persists, call a physician.

Inhalation: Move to fresh air. If not breathing, give artificial respiration. If breathing is difficult, give oxygen. If symptoms persist, call a physician.

Ingestion: Do NOT induce vomiting. Rinse mouth. If symptoms persist, call a physician.

Note to Physicians: Treat symptomatically.

5. Fire-fighting Measures

Flammable Properties:
Not expected to burn unless all the water is boiled away; The remaining organics may be ignitable; Emits toxic fumes under fire conditions

Suitable Extinguishing Media:
Use extinguishing measures that are appropriate to local circumstances and the surrounding environment

Unsuitable Extinguishing Media:
No information available

Protective Equipment and Precautions for Firefighters:
In the event of a fire, wear full protective clothing and MSHA/NIOSH (approved or equivalent) self-contained breathing apparatus with full facepiece operated in the pressure-demand or other positive pressure mode

6. Accidental Release Measures

Personal Precautions: Use only with adequate ventilation.

Environmental Precautions: Prevent further leakage or spillage if safe to do so.

Methods for Cleaning Up: Soak up with inert absorbent material (e.g. sand, silica gel, acid binder, universal binder, sawdust).

Other Information: Not applicable.

7. Handling and Storage

Advice on Safe Handling: Avoid contact with skin, eyes or clothing. Use only with adequate ventilation.

Storage Conditions: Keep containers tightly closed in a dry, cool and well-ventilated place. Keep away from any source of heat or ignition. Keep away from incompatible substances.

Incompatible Materials: Strong oxidizing agents; Strong acids

8. Exposure Controls / Personal Protection

Chemical Name	European Union	China	Japan	Korea	Australia	Taiwan
Proprietary				STEL: 20 mg/m³ TWA: 10 mg/m³		

Engineering Controls: Ensure adequate ventilation, especially in confined areas

Personal protective equipment (PPE)

Eye/Face Protection: Tight sealing safety goggles.

Body Protection: Suitable protective clothing.

General Hygiene Considerations:
Handle in accordance with good industrial hygiene and safety practice.

9. Physical and Chemical Properties

9.1. Information on basic physical and chemical properties

Physical State:	Liquid		
Appearance:	No information available	**Odor:**	Slight, Amine
Color:	Clear	**Odor Threshold:**	No information available

Property	Values	Remarks • Method
pH:		No information available
"Salt Out" Point (°F):		No information available
Melting Point/Freezing Point:	-1 °C / 30 °F	
Boiling Point/Boiling Range:		No information available
Flash Point:		No information available
Evaporation Rate (BuAc=1):		No information available
Flammability (solid, gas):		No information available
Flammability Limits in Air:		No information available
Upper Flammability Limit:		
Lower Flammability Limit:		
Vapor Pressure (mm Hg) :		No information available
Vapor density (Air =1)		No information available
Specific Gravity (H2O=1):	1.01	
Specific Gravity (2nd value):		
Water Solubility:	Miscible in water	
Solubility(ies):		No information available
Partition Coefficient (n-octanol/water)		No information available
Autoignition Temperature:		No information available
Decomposition Temperature:		No information available
Kinematic Viscosity:		No information available
Dynamic Viscosity:		No information available
Oxidizing Properties:	No information available	
Explosive Properties:	No information available	

9.2. Other information

Softening Point:	No information available
Molecular Weight:	No information available
VOC Content(%):	No information available
Density:	No information available
Bulk Density:	No information available

10. Stability and Reactivity

Stability:	Stable under normal conditions of use and storage
Conditions to Avoid:	Freezing temperatures
Incompatible Materials:	Strong oxidizing agents; Strong acids
Hazardous Decomposition Products:	Nitrogen oxides (NO_x); Carbon monoxide; Carbon dioxide (CO_2); Sulfur oxides
Possibility of Hazardous Reactions:	None under normal processing

11. Toxicological Information

Product Information

Acute Toxicity: 0% of the mixture consists of ingredient(s) of unknown toxicity.

The following values are calculated based on chapter 3.1 of the GHS document

Chemical Name	Oral LD_{50} :	Dermal LD_{50} :	LC_{50} (Lethal Concentration):
Proprietary	2000 mg/kg (Rat)		
Proprietary	1700 mg/kg (Rat)		
Water	90 mL/kg (Rat)		

Chronic Toxicity:

Carcinogenicity: This product does not contain any carcinogens or potential carcinogens as listed by OSHA, IARC or NTP

12. Ecological Information

Ecotoxicity

2.23% of the mixture consists of components(s) of unknown hazards to the aquatic environment

Chemical Name	Toxicity to algae	Toxicity to fish	Toxicity to daphnia and other aquatic invertebrates
Proprietary		*460 - 1000: 96 h Leuciscus idus mg/L LC50 static 250: 96 h Brachydanio rerio mg/L LC50 480: 96 h Brachydanio rerio mg/L LC50 flow-through 420: 96 h Brachydanio rerio mg/L LC50 semi-static 18: 96 h Cyprinus carpio mg/L LC50 100: 96 h Pimephales promelas mg/L LC50 32.2 - 41.9: 96 h Oncorhynchus mykiss mg/L LC50 flow-through 5.2 - 8.2: 96 h Oncorhynchus mykiss mg/L LC50 static 123 - 128: 96 h Poecilia reticulata mg/L LC50 semi-static 126: 96 h Poecilia reticulata mg/L LC50*	*423: 24 h Daphnia magna mg/L EC50 14: 48 h Daphnia magna mg/L LC50*
Proprietary	*1.01: 72 h Desmodesmus subspicatus mg/L EC50*	*44.2 - 76.5: 96 h Pimephales promelas mg/L LC50 static 34 - 62: 96 h Lepomis macrochirus mg/L LC50 static*	*113: 48 h Daphnia magna mg/L EC50 Static*

Persistence and Degradability: No information available.

Bioaccumulation: No information available.

Mobility: No information available.

Chemical Name	Partition Coefficient:
Proprietary	-5.1

13. Disposal Considerations

Waste from Residues/Unused Products: Disposal should be in accordance with applicable regional, national and local laws and regulations

14. Transport Information

IATA

DOT

Description NA

TDG

MEX

15. Regulatory Information

International Inventories

All of the components in the product are on the following Inventory lists: TSCA (United States):, Canada (DSL/NDSL), Europe (EINECS/ELINCS/NLP), Australia (AICS), South Korea (KECL):, China (IECSC), Philippines (PICCS),
This product contains a substance not listed on international inventories - it is for research and development use only.

AICS -
TSCA -
DSL/NDSL -
EINECS/ELINCS -
ENCS -
IECSC -
KECL -
PICCS -

Chemical Name	AICS	TSCA	DSL	NDSL	EINECS	ELINCS	ENCS	IECSC	KECL	PICCS
Proprietary	Listed	Listed	Listed	-	Listed	-	(1)-400	Listed	KE-01743	Present
Proprietary	Listed	Listed	Listed	-	Listed	-	(2)-1296 (2)-1263	Listed	KE-13648	Present
Water	Listed	Listed	Listed	-	Listed	-	-	Listed	KE-35400	Present

Inventory Legend

AICS - Australian Inventory of Chemical Substances
TSCA - United States Toxic Substances Control Act Section 8(b) Inventory
DSL/NDSL - Canadian Domestic Substances List/Non-Domestic Substances List
EINECS/ELINCS - European Inventory of Existing Chemical Substances/European List of Notified Chemical Substances
ENCS - Japan Existing and New Chemical Substances
IECSC - China Inventory of Existing Chemical Substances
KECL - Korean Existing and Evaluated Chemical Substances
PICCS - Philippines Inventory of Chemicals and Chemical Substances

RESTRICTIONS - REACH TITLE VII No information available

US Federal Regulations

CERCLA

This material, as supplied, contains one or more substances regulated as a hazardous substance under the Comprehensive Environmental Response Compensation and Liability Act (CERCLA) (40 CFR 302)

Chemical Name	CERCLA Hazardous Substances and the Reportable Quantities	SARA Extremely Hazardous Substances EPCRA RQ	SARA Extremely Hazardous Substances TPQ

Proprietary	5000 lb 2270 kg	-	-

SARA 313
Section 313 of Title III of the Superfund Amendments and Reauthorization Act of 1986 (SARA). This product does not contain any chemicals which are subject to the reporting requirements of the Act and Title 40 of the Code of Federal Regulations, Part 372

SARA 311/312 Hazard Categories

Acute health hazard	Yes
Chronic Health Hazard	No
Fire hazard	No
Sudden release of pressure hazard	No
Reactive Hazard	No

U.S. State Right-to-Know Regulations

California Proposition 65:
This product does not contain any Proposition 65 chemicals

16. Other Information

National Fire Protection Association (NFPA) Ratings

Prepared By:	Adam Peterson, Rob Kelley, Andrew Morabu and Todd Bain from the HSE department.
Issue Date:	09-Oct-2012
Revision Date:	09-Oct-2012
Revision Note:	MSDS converted to GHS SDS Format.

Disclaimer:
Please be advised that it is your responsibility to inform your employees of the hazards of this substance, to advise them of what these properties mean and be sure they understand exposure information. The information provided in this Safety Data Sheet is correct to the best of our knowledge, information and belief at the date of its publication.

The information presented herein, while not guaranteed, was prepared by competent technical personnel and is true and accurate to the best of our knowledge. No warranty or guaranty, express or implied, is made regarding performance, stability, or otherwise. This information is not intented to be all-inclusive as to the manner and conditions of use, handling, and storage. Other factors may require additional safety or performance considerations. While our technical personnel will be happy to respond to questions regarding safe handling and use procedures, the handling and use remains the responsibility of the consumer. No suggestions are intended as, and should not be constructed as, a recommendation to infringe on any existing patents or to violate any Federal, State, or local laws.

End of Safety Data Sheet

Appendix G

SCHEDULE 2-14

CITY OF EUDORA, KANSAS
Water Utility Fund
Schedule of Receipts and Expenditures - Actual and Budget
Regulatory Basis
For the Year Ended December 31, 2014

	Actual	Budget	Variance Positive [Negative]
Receipts			
Charges to customers	$ 1,002,991	$ 1,043,925	$ [40,934]
Licenses and permits	6,120	6,741	[621]
Impact fees	3,875	-	3,875
Use of money and property	223	149	74
Miscellaneous	30,764	-	30,764
Total Receipts	1,043,973	$ 1,050,815	$ [6,842]
Expenditures			
Personnel	454,131	$ 440,422	$ [13,709]
Contractual services	141,405	98,953	[42,452]
Commodities	210,680	228,539	17,859
Capital outlay	39	566,880	566,841
Sales tax	5,348	14,569	9,221
Debt service	178,200	178,200	-
Transfers out	100,000	144,220	44,220
Total Expenditures	1,089,803	$ 1,671,783	$ 581,980
Receipts Over [Under] Expenditures	[45,830]		
Unencumbered Cash, Beginning	634,116		
Unencumbered Cash, Ending	$ 588,286		

See independent auditor's report on the financial statements.

CITY OF EUDORA, KANSAS
Water Utility Fund
Schedule of Receipts and Expenditures - Actual and Budget
Regulatory Basis
For the Year Ended December 31, 2015

	Actual	Budget	Variance Positive [Negative]
Receipts			
Charges to customers	$ 1,000,595	$ 1,035,150	$ [34,555]
Licenses and permits	7,600	600	7,000
Impact fees	2,000	-	2,000
Use of money and property	242	149	93
Miscellaneous	345	-	345
Total Receipts	1,010,782	$ 1,035,899	$ [25,117]
Expenditures			
Personnel	437,847	$ 478,831	$ 40,984
Contractual services	301,138	171,779	[129,359]
Commodities	195,625	198,248	2,623
Capital outlay	19,686	501,408	481,722
Sales tax	5,602	14,569	8,967
Debt service	181,375	181,375	-
Transfers out	80,000	80,000	-
Total Expenditures	1,221,273	$ 1,626,210	$ 404,937
Receipts Over [Under] Expenditures	[210,491]		
Unencumbered Cash, Beginning	588,286		
Unencumbered Cash, Ending	$ 377,795		

See independent auditor's report on the financial statements.

CITY OF EUDORA, KANSAS
Water Utility Fund
Schedule of Receipts and Expenditures - Actual and Budget
Regulatory Basis
For the Year Ended December 31, 2016

	Actual	Budget	Variance Positive [Negative]
Receipts			
Charges to customers	$ 1,057,932	$ 1,064,660	$ [6,728]
Licenses and permits	4,590	6,500	[1,910]
Impact fees	2,515	-	2,515
Use of money and property	177	300	[123]
Miscellaneous	3,945	-	3,945
Total Receipts	1,069,159	$ 1,071,460	$ [2,301]
Expenditures			
Personnel	367,206	$ 380,740	$ 13,534
Contractual services	218,007	219,480	1,473
Commodities	180,590	223,200	42,610
Capital outlay	150,476	342,650	192,174
Sales tax	7,845	-	[7,845]
Debt service	184,013	184,015	2
Transfers out	124,460	110,710	[13,750]
Total Expenditures	1,232,597	$ 1,460,795	$ 228,198
Receipts Over [Under] Expenditures	[163,438]		
Unencumbered Cash, Beginning	377,795		
Unencumbered Cash, Ending	$ 214,357		

See independent auditor's report on the financial statements.

CITY OF EUDORA, KANSAS
Water Utility Fund
Schedule of Receipts and Expenditures - Actual and Budget
Regulatory Basis
For the Year Ended December 31, 2017

	Actual	Budget	Variance Positive [Negative]
Receipts			
Charges to customers	$ 1,090,622	$ 1,186,185	$ [95,563]
Licenses and permits	3,945	6,500	[2,555]
Impact fees	10,000	-	10,000
Use of money and property	93	300	[207]
Miscellaneous	1,065	-	1,065
Total Receipts	1,105,725	$ 1,192,985	$ [87,260]
Expenditures			
Personnel	371,043	$ 379,706	$ 8,663
Contractual services	288,723	254,828	[33,895]
Commodities	199,823	183,300	[16,523]
Capital outlay	130,018	292,715	162,697
Sales tax	6,370	-	[6,370]
Debt service	96,200	190,653	94,453
Transfers out	-	70,277	70,277
Total Expenditures	1,092,177	$ 1,371,479	$ 279,302
Receipts Over [Under] Expenditures	13,548		
Unencumbered Cash, Beginning	214,357		
Unencumbered Cash, Ending	$ 227,905		

See independent auditor's report on the financial statements.

SCHEDULE 2-11

CITY OF EUDORA, KANSAS
Water Utility Fund
Schedule of Receipts and Expenditures - Actual and Budget
Regulatory Basis
For the Year Ended December 31, 2018

	Actual	Budget	Variance Positive [Negative]
Receipts			
Charges to customers	$ 1,219,305	$ 1,159,954	$ 59,351
Licenses and permits	4,078	11,300	[7,222]
Impact fees	32,000	-	32,000
Use of money and property	121	200	[79]
Miscellaneous	213	-	213
Total Receipts	1,255,717	$ 1,171,454	$ 84,263
Expenditures			
Personnel	390,576	$ 406,709	$ 16,133
Contractual services	249,419	287,325	37,906
Commodities	202,114	172,700	[29,414]
Capital outlay	176,648	275,959	99,311
Sales tax	6,710	6,400	[310]
Debt service	25,471	137,833	112,362
Miscellaneous	2,081	-	[2,081]
Transfers out	60,000	60,000	-
Total Expenditures	1,113,019	$ 1,346,926	$ 233,907
Receipts Over [Under] Expenditures	142,698		
Unencumbered Cash, Beginning	227,905		
Unencumbered Cash, Ending	$ 370,603		

Preliminary Draft

See independent auditor's report on the financial statements.

Fund 30 - Water		2014 Actual	2015 Actual	2016 Actual	2017 Actual	2018 Actual
Beginning Balance		**625,815.58**	**576,111.17**	**363,619.57**	**211,417.00**	**214,964.53**
30-300-410(City Sales Tax	11 Taxes		95.43	1,300.31	1,222.23	1,277.57
30-300-410! County Sales Tax	11 Taxes		54.60	742.21	697.10	728.50
30-300-410] State Sales Tax	11 Taxes		347.75	4,721.53	4,470.36	4,680.96
30-300-450' Licenses, Permits & Fees	13 Licenses and Permits	6,120.00	7,600.00	4,215.00	3,270.00	3,365.00
30-300-450' Water Meter 3/4" or 1" Fees	13 Licenses and Permits	11,683.00	4,500.00	7,500.00	30,000.00	55,701.10
30-300-450(Contractor License Fee	13 Licenses and Permits	-	-	375.00	675.00	712.50
30-300-550 Customer Sales Receipts	**14 Charges for Services**	**945,782.41**	**954,119.08**	**1,017,068.20**	**1,026,415.00**	**1,118,584.36**
30-300-550 Customer Penalty Receipts	14 Charges for Services	32,325.35	29,872.53	15,976.89	18,163.91	23,594.92
30-300-550 Bulk Water Receipts	14 Charges for Services	4,829.75	3,415.38	2,163.22	1,763.40	4,457.79
Bulk Water Deposits		-	-	-	-	2,000.00
30-300-550(New Resident Fee	14 Charges for Services	8,370.00	8,190.00	8,460.00	7,890.00	8,280.00
30-300-580' Interest Earnings	16 Miscellaneous	205.11	242.46	177.11	93.05	121.21
30-300-589(Pass Through Fees (comm/res)	16 Miscellaneous	-	-	-	-	81.39
30-300-589! Other - Miscellaneous	16 Miscellaneous	30,764.70	343.67	3,944.87	1,064.60	131.47
30-300-599! Balance Forward	18 Balance Forward	-	-	-	-	-
Total Water Revenue		**1,040,080.32**	**1,008,780.90**	**1,066,644.39**	**1,095,724.65**	**1,223,716.77**
Total Resources		**1,665,895.90**	**1,584,892.07**	**1,430,263.96**	**1,307,141.65**	**1,438,681.30**
30-300-600' Wages and Salaries	21 Personal Services	310,009.15	306,925.81	253,024.72	252,703.79	260,273.16
30-300-600 Part-Time Wages	21 Personal Services	4,800.00	3,600.00	-	-	-
30-300-600 Overtime Wages	21 Personal Services	11,698.29	6,353.96	6,949.05	10,706.72	10,589.65
30-300-600! Uniform Expense	21 Personal Services	1,483.54	1,328.03	2,438.60	753.95	1,048.98
30-300-602(Social Security/Medicare	21 Personal Services	24,731.79	23,878.70	19,653.14	19,980.27	20,277.17
30-300-602' KPERS	21 Personal Services	31,269.24	32,563.89	23,955.71	22,508.39	24,436.78
30-300-602 Health Insurance	21 Personal Services	46,958.09	45,996.38	43,773.74	47,422.69	52,527.08
30-300-602 Unemployment	21 Personal Services	656.21	443.30	548.09	581.51	272.17
30-300-602! Workers Compensation	21 Personal Services	18,250.28	10,845.30	8,598.24	7,532.65	13,461.67
		449,856.59	**431,935.37**	**358,941.29**	**362,189.97**	**382,886.66**
30-300-620' Electricity	22 Contractual Services	23,782.92	11,581.65	13,668.89	15,242.25	14,567.59
30-300-620(Natural Gas	22 Contractual Services		1,636.88	1,729.30	2,066.54	2,758.75
30-300-620] Cellular Telephone	22 Contractual Services		1,920.16	1,228.31	1,165.84	828.79
30-300-620! Data Services	22 Contractual Services		7,199.09	17,093.92	9,987.69	8,593.97
30-300-625' Travel & Training	22 Contractual Services	4,274.70	5,911.39	8,265.05	8,852.92	7,689.18

30-300-899	Other Operating Equipment	26 Capital Outlay		-	-	-	-	1,875.00
30-300-899	Other Operating Equipment	27 Capital Outlay		-	-	-	9,572.00	2,248.75
30-300-899	Other Operating Equipment	28 Capital Outlay		-	-	-	1,193.00	-
				2,097.58	**20,736.31**	**50,333.17**	**29,875.28**	**70,489.59**
30-300-900	Gen Obligation Bonds	25 Debt Service		156,925.00	181,375.00	231,239.09	24,975.00	24,487.50
30-300-901	Capital Leases - Principal/Int	25 Debt Service		21,275.00	-	-	71,225.00	6,506.13
30-300-901	Capital Leases - Principal/Int	25 Debt Service		-	-	-	-	94,043.82
30-300-901	Capital Leases - Principal/Int	25 Debt Service		-	-	52,916.59	94,453.00	5,690.00
30-300-901	Capital Leases - Principal/Int						5,690.00	983.46
				178,200.00	**181,375.00**	**284,155.68**	**196,343.00**	**131,710.91**
30-300-920	Transfer To General Fund	26 Transfers		80,000.00	80,000.00	110,710.00	-	60,000.00
30-300	Transfer to Capital Improvement Fund	26 Transfers		20,000.00	-	-	-	-
				100,000.00	**80,000.00**	**110,710.00**	**-**	**60,000.00**
	Total Water Expenditures			**1,089,784.73**	**1,221,272.50**	**1,218,846.96**	**1,092,177.12**	**1,113,017.98**
Ending Fund Balance				**576,111.17**	**363,619.57**	**211,417.00**	**214,964.53**	**325,663.32**
	Fund Surplus (+) Deficit (-)			(49,704.41)	(212,491.60)	(152,202.57)	3,547.53	110,698.79
	Beginning Fund Balance			625,815.58	576,111.17	363,619.57	211,417.00	214,964.53
	Ending Fund Balance			**576,111.17**	**363,619.57**	**211,417.00**	**214,964.53**	**325,663.32**
			18%	**196,161.25**	**219,829.05**	**219,392.45**	**196,591.88**	**200,343.24**
			25%	**272,446.18**	**305,318.13**	**304,711.74**	**273,044.28**	**278,254.50**

Appendix H

Eudora

Kansas

Engineer
Larkin Lamp Rynearson

Furnished by
Ian Fife
ifife@westech-inc.com

Represented by
Trent Ropp
Ray Lindsey Company
Belton, Missouri
(816) 388-7440
tropp@raylindsey.com

WesTech Opportunity Number: 1930004
Thursday, January 17, 2019

Item A – One (1) Aluminum Induced Draft Aerator

Design Criteria	
Application	Iron and manganese oxidation
Design Flow	655 – 755 gpm
Number of Units	1
Unit Size	66 in Square x 120 in Shell Height
Loading Rate	25 gpm/ft^2
Blower Capacity	2,269 cfm @ 3/8 in SP (Total)
Air to Water Ratio	3:1 (cfm:gpm)

Features and Benefits

A counter-current flow of air, supplied by an induced draft type blower, continuously sweeps through the aerator oxidizing the ferrous iron and carrying away released gases that may be present. Dissolved solids such as iron are transformed to their oxidized states, enabling them to be removed by downstream equipment. In addition, unwanted dissolved gases (e.g., carbon dioxide) are removed to reduce chemical requirements, stabilize pH, or eliminate objectionable tastes and odors.

- Aluminum construction eliminates painting, and corrosion-resistant internals simplify maintenance.
- Multiple internal media configurations optimize treatment performance.
- Factory assembly minimizes installation costs and prevents field errors.
- Gravity inlet tray ensures uniform water distribution and air collection across internals, and eliminates troublesome spray distribution nozzles. It also minimizes inlet pressure requirements and reduces long-term pumping costs compared to spray aerators.
- General Filter target nozzles equipped with a bell mouthed entrance to minimize clogging and provide even water droplet distribution in the aeration section are located in the distribution tray
- Top-mounted induction blower minimizes footprint.



Figure 1: Aluminum Induced Draft Aerator

Aluminum Induced Draft Aerator Shell Scope of Supply

Quantity	Dimension	Notes
1	66 in Square x 120 in High	Materials of construction are Type 3000 or 5000 series aluminum plates with Type 6061 aluminum structural members, Shipped complete with the following features

Feature	Notes
Shell sides and bottom plate	3/16 in thick
Shell top plate	3/16 in thick
Lifting lugs	Included
Nameplate assembly	Included
Support legs	Includes predrilled anchor holes (Anchor bolts are not by WesTech.)
Air intake	Includes quick release screen
Media access	Hinged and bolted side
Water distributor	Distribution tray complete with velocity breaker box and air stacks
Target nozzles	(88) 0.9" diameter
Media	Round PVC slats on 6 in vertical centers
Media support	Type 304 stainless steel support grids
Lower inspection port	13 in x 15 in placed below the internals
Upper inspection port	18 in diameter placed in the cover
Inlet connection	8 in flanged top side
Outlet connection	10 in plain end bottom
Air exhaust connection	Includes moisture separator in the cover

Induced Draft Blower Scope of Supply

Quantity	Volume	Pressure	Model	Motor
1	2,269 scfm	3/8 in SP	ID-204	1/2 hp, 230 V, 60 Hz, 3 ph, TENV

Feature	Notes
Housing	Aluminum with stainless steel trim and rain hood
Exhaust screen	Aluminum and stainless steel
Hardware	Type 18-8 stainless steel, includes hardware for mounting

Notes:

- Due to the aluminum (or stainless steel) alloy used, exposed surfaces may have a dull or uneven appearance, and water staining is possible.
- It is recommended that a delay timer be used to keep the blower running for at least 10 minutes after the pump stops. This is to dry the unit out to prevent icing of the outlet screens in colder climates.
- It is recommended that the installing contractor provide an appropriate coating or product barrier for aluminum surfaces in contact with concrete or mortar to prevent corrosion.
- Aerator influent flanged connection is not designed to support the weight of the influent piping. Alternate means of influent pipe support should be provided.

Weights	
Estimated Shipping Weight	**Estimated Operating Weight**
1,550 lbs	4,575 lbs

WesTech Trips to the Site		
Total Trips	**Total Days On-Site**	**Includes**
1	1	Installation inspection, startup, instruction of plant personnel, and training

Comments/Clarifications

- Availability of equipment components specified may dictate substitutions of equal quality at the discretion of WesTech.
- All hardware is crated and shipped to the jobsite for assembly by the contractor.

Note: Any Item Not Listed Above to Be Furnished by Others.

Items Not Furnished by WesTech

- Unloading of equipment from delivering carrier, protected storage of equipment, installation, supervision of installation
- All items crosshatched on photocopies of engineer's design
- All underground and interconnecting piping, pipe supports, wall inserts or sleeves, Dresser or flexible couplings, hangers, air release piping and valves, sampling lines and sinks, field work of piping (i.e., drilling and tapping for instrumentation) and flow meters
- Walkways, handrails, stairways and ladders, air ducts and roof flashing
- All chemical feeders, feed lines, start-up chemicals, chemicals, labor and procedures for the disinfection of equipment, laboratory test equipment
- Structural design, supply and installation of concrete pads, tanks. foundations, rebar, anchors, concrete, grout and sealant
- Motor control center, motor starters, disconnects, electrical wiring and conduit, telemetering equipment and supports for controls
- Any equipment and service not listed in this proposal

This proposal has been reviewed and is approved for issue by Mike Stotzer on January 17, 2019.

Item B – One (1) CONTRAFLO® WesTech Model Number SCD73

General Scope of Supply		
Description	**Unit**	**Dimension/Capacity**
Number of Clarifiers	each	1
Basin Size	feet	36' dia.
Mechanism Size	feet	36' dia. x 14' SWD
Application		Lime Softening
Design Flow Rate	gpm	650
Surface Loading Rate	gpm/ft^2	0.67
Recirculation Rate	gpm	5,500
Reaction Well Detention Time	minutes	32
Basin Detention Time	minutes	170

Equipment Benefits

The General Filter CONTRAFLO® clarifier is a true solids contact clarifier that combines mixing, flocculation, and sedimentation in a single basin. Innovative when it was introduced in 1950, the CONTRAFLO® is still the finest conventional clarifier on the market.

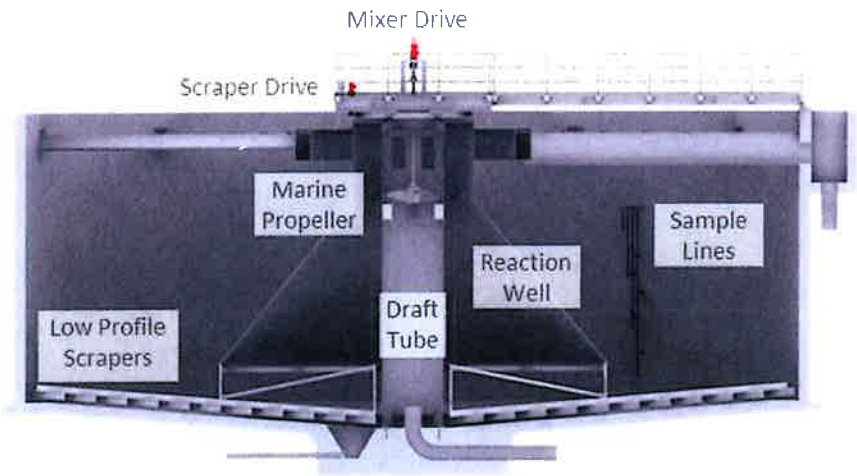

CONTRAFLO® success of solids contact clarification results from bringing raw water and treatment chemicals into intimate contact with previously formed precipitates.

Detailed Scope of Supply

Item	Unit/Size	Quantity	Description	Material
Rake Drive	0.5 HP	1	Gearmotor with precision bearing and rollerchain final reduction	Steel/CI
Mixer Drive	2 HP	1	Gearmotor with propeller shaft coupling and support bearings	Steel/CI
Rotating Draft Tube	40" dia.	1	Upflow for solids recirculation, min. 3/16" wall thickness; transmits torque from drive to rake arms	Steel
Rake Arms	36' dia.	1 Set	With segmented blades and stainless steel squeegees	Steel, min. 1/4"
Propeller	36" dia.	1	Marine propeller and shaft	Steel
Reaction Well		1	Conical reaction well	Steel, min 3/16" thickness
Inlet Pipe	14" dia.	1	Side inlet delivers flow to draft tube	Steel, 1/4" thick
Muffle Ring		1	Evenly distributes flow into rotating draft tube	Steel, 1/4" thick
Bridge	Full Span	1	Walkway and internal equipment support	Steel
Walkway	54" wide	1	Half span with 1-1/4" aluminum I-bar grating and 42" high 2-rail aluminum component, field assembled handrail with 4" toeplate	Steel structurals, aluminum flooring/handrail
Platform	min. 24" clearance around drive	1	With checkered aluminum deck plate and 42" high 2-rail aluminum component, field assembled handrail with 4" toeplate	Steel structurals, aluminum flooring/handrail
Launder System	650 gpm	6	Submerged orifice launders; 5 radials, 1 collection, 1 effluent/radial	Steel Launders; min. 3/16" thickness
Sample Valves	¾" dia	5	Includes internal PVC sample piping and stainless steel sink	PVC piping, brass ball valves
Sludge Blowdown Valve	3"	1	Pneumatically operated diaphragm valve	Cast Iron
Anchor Bolts and Fasteners	Varies	TBD	-	304SS

Drive Unit

Description	Unit	Dimension/Capacity
Rake Drive Type		Rollerchain Drive
Continuous Torque Rating	lb-ft	10,000
Mechanism Design Torque	lb-ft	20,000
Rake Motor Characteristics		0.5 hp, 230/460 V, 3 ph, 60 Hz, TEFC
Alarm/Cutout Torque		100%/120% of continuous torque
Mixer Drive Type		Direct drive with marine propeller
Mixer Motor Characteristics		2 hp, 230/460 V, 3 ph, 60 Hz, TEFC, VFD rated

Paint

Coating Area	Sandblast SSPC	Paint Type	Brand	Product #	Total DFT	Coats
Submerged Coating	SSPC-SP10 / NACE 2 near white blast	Epoxy	Tnemec	20HS-1255	4-6 mils	1, finish coats by others
Non-Submerged Drive Unit	SSPC-SP6 / NACE 3 commercial blast Manufacturer's standard enamel coating	Epoxy	Tnemec	20HS-1255	4-6 mils	1, finish coats by others

Controls & Instrumentation

Description	Type	Notes
Control Panel Type	NEMA 4X 304SS	Includes lights, switches, buttons, alarm for torque overload and reset
Motor Starter	NEMA 1 size	0.5 hp, included in control panel
VFD	Line Reactor	2 hp, included in control panel
Control Power Transformer		Provide 120 VAC for internal controls
Blowdown Timing		Includes frequency and duration timers for pacing sludge blowdown

WesTech Trips to the Site

Number of Trips	Number of Days	Includes
3	6	Installation inspection, startup, instruction of plant personnel, and observation of torque testing

Equipment Options				
Item	**Unit/Size**	**Quantity**	**Description**	**Material**
B-1: Launder replacement for existing ContraFlo units	Match Existing	2 basins	Replacement launders for the 2 existing ContraFlo units.	Steel

Clarification Comments

- This unit is designed to match the two existing ContraFlo units already on site.
- WesTech recommends the new Contraflo unit be bottom center feed to eliminate the need for the muffle ring, to ensure all of the influent water makes it into the draft tube for mixing, and to achieve the greatest solids contact.

Note: Any Item Not Listed Above to Be Furnished by Others.

Items Not by WesTech

Electrical wiring, conduit, or electrical equipment, piping, valves, or fittings, shimming material, lubricating oil or grease, shop or field painting, field welding, erection, assembly of component handrail, detail shop fabrication drawings, performance testing, bonds, unloading, storage, concrete work, or field service (except as specifically noted).

This proposal has been reviewed and is approved for issue by David Whittle on January 17, 2019.

Budget Pricing

Proposal Name: Eudora, Kansas
Proposal Number: 1930004
Thursday, January 17, 2019

1. Bidder's Contact Information

Company Name	WesTech Engineering, Inc.
Contact Name	Ian Fife
Phone	801.265.1000
Email	ifife@westech-inc.com
Address: Number/Street	3665 S West Temple
Address: City, State, Zip	Salt Lake City, UT 84115

2. Pricing

Currency: US Dollars

Scope of Supply

A	(1) Aluminum Induced Draft Aerator	$40,000
B	(1) CONTRAFLO® WesTech Model Number SCD73	$275,000
B-1	Launder Replacement for Existing Contraflo Units	$70,000
	Taxes (sales, use, VAT, IVA, IGV, duties, import fees, etc.)	Not Included

Prices are for a period not to exceed 30 days from date of proposal.

Field Service

Daily Rate: $1,200

Prices do not include field service unless noted, but it is available at the daily rate plus expenses. The customer will be charged for a minimum of three days for time at the jobsite. Travel will be billed at the daily rate. Any canceled charges due to the customer's request will be added to the invoice. The greater of visa procurement time or a two week notice is required prior to trip departure date.

3. Payment Terms

Submittals Approved	15%
Release for Fabrication	35%
Net 30 days from Shipment	50%

All payments are net 30 days. Partial shipments are allowed. Other terms per WesTech proforma invoice.

4. Schedule

Submittals, after PO receipt	6 to 8 Weeks
Customer Review Period	2 weeks
Ready to Ship, after Submittal Approval	18 to 20 weeks
Total Weeks from PO to Shipment	**26 to 30 weeks**

Terms & Conditions: This proposal, including all terms and conditions contained herein, shall become part of any resulting contract or purchase order. Changes to any terms and conditions, including but not limited to submittal and shipment days, payment terms, and escalation clause shall be negotiated at order placement, otherwise the proposal terms and conditions contained herein shall apply.

Freight: Prices quoted are **F.O.B. shipping point** with freight allowed to a readily accessible location nearest to jobsite. All claims for damage or loss in shipment shall be initiated by purchaser.

Paint: If your equipment has paint included in the price, please take note to the following. Primer paints are designed to provide only a minimal protection from the time of application (usually for a period not to exceed 30 days). Therefore, it is imperative that the finish coat be applied within 30 days of shipment on all shop primed surfaces. Without the protection of the final coatings, primer degradation may occur after this period, which in turn may require renewed surface preparation and coating. If it is impractical or impossible to coat primed surfaces within the suggested time frame, WesTech strongly recommends the supply of bare metal, with surface preparation and coating performed in the field. All field surface preparation, field paint, touch-up, and repair to shop painted surfaces are not by WesTech.

January 29, 2019

Ray Lindsey Company

Attention: Trent Ropp
(816) 388–7440

Subject: MERRICK Proposal WT19-6735_Eudora, KS

Sent via Email: tropp@raylindsey.com

Dear Trent:

MERRICK is pleased to provide you with our budgetary equipment proposal and pricing per your request and specification.

ONE (1) MERRICK 100-V2 Volumetric Feeder consisting of the following equipment components:

Material:	*Pebble Lime*
Density:	*55 Lbs./Ft.^{3} (Customer to Confirm)*
Dry Feed Rate:	*660 Lbs./Hr. Max*
Voltage:	*115/1/60*

ONE (1) MERRICK SERIES 100-V2 VOLUMETRIC FEEDER

- 304 Stainless Steel Construction
- Bolted and Gasketed Cover with 10.00" Inlet Stub, 304 Stainless Steel Construction
- Electric Vibrator, 115/60/1, for Material Conditioning and Flow Promotion
- 1.00 Ft.^{3} Integral Hopper
- 0.75 HP Motor, PWM Rated 1.00 HP, TENV, 90 VDC, 56C, Wash-down Duty
- 316 Stainless Steel Auger and 304 Stainless Steel Spout
- Merrick XTRA Drive DC Motor Controller
  - Single 1-Turn 0-100% Potentiometer for Speed Control with Start-Stop Switch
  - 4-20 mA Signal Isolator for External Feeder Control with Local-Remote Switch

NOTE: This feeder only comes in Stainless Steel Construction

BUDGETARY PRICE for a 100V-2 Volumetric Feeder
F.O.B. Eudora, KS **$15,910.00 USD**

NOTE: Merrick Field Service and associated pricing are available upon request.

Standard Equipment/System Warranty:

- The equipment and system warranty shall be one (1) year from system start-up or 18 months after shipment. This warranty covers replacement parts only, labor to install is not included but can be added for an additional cost.

NOTES:

1.) Proposal valid for *forty-five (45) days.*
2.) The following options are available for information required in the submittal package.
   a.) No Information Requested
   b.) General Arrangement Drawings for Record: Two (2) Week Lead-time after receipt of purchase order
   c.) General Arrangement Drawings for Approval: Two (2) Week Lead-time after receipt of purchase order
   d.) Complete Submittal Package including all Cut Sheets and Drawings for Approval: Eight (8) Week Lead-Time after receipt of purchase order
3.) Standard shipment is Twelve *(12) weeks* after receipt of approved submittal Package. Quoted lead times are subject to change and are based on the current shop loading.
4.) All freight charges to ship equipment from Lynn Haven, FL USA to the final destination are the responsibility of the customer.
5.) Pricing is based upon the following payment terms:
   30% of contract upon acceptance of contract
   20% of contract upon drawing approval
   45% of contract upon delivery
   5% of contract upon installation
6.) *Two (2) copies of submittal drawings* for approval phase and *two (2) copies of Final Drawings and Operation and Maintenance Manuals are* included per order. Additional copies of either document are available for an additional *$100.00 per copy*.
7.) Price does not include installation or commissioning unless otherwise stated.

Thank you for allowing MERRICK to provide this equipment proposal and pricing. If you have any questions or require any additional information, please do not hesitate to contact me at any of the following:

Telephone: (850) 271-7901
Fax: (850) 265-1824
E-mail: bheale@merrick-inc.com

Sincerely;

MERRICK Industries, Inc.

Bill Heale
Applications Specialist
Water Treatment Division

MERRICK INDUSTRIES, INC.

TERMS AND CONDITIONS OF SALE

(Unless Otherwise Stated)

1. CONTRACT TERMS

This agreement shall be binding only after acceptance by the seller's Manager of Contract Administration for contracts below $150,000.00, or an officer of the seller for contracts of $150,000.00, or more and acceptance by the buyer at the address shown on the face hereof. The Terms and Conditions stated herein shall constitute the only terms and conditions which govern the sale of the goods by seller, and shall supersede all prior oral and/or written statements of any kind whatsoever made by the parties or their representatives in connection with this transaction. No waiver by seller of any of the provisions of this agreement is effective unless explicitly set forth in writing and signed by seller. No failure to exercise, or delay in exercising, any right, remedy, power or privilege arising from this agreement operates, or may be construed, as a waiver thereof. No single or partial exercise of any right, remedy, power or privilege hereunder precludes any other or further exercise thereof or the exercise of any other right, remedy, power or privilege. No agreement, statement or representation made subsequent to the date hereof which purports to modify or add to the terms and conditions hereof shall be binding unless in writing signed by the party against which enforcement is sought. This proposal shall prevail in any discrepancy between the written specifications, the project plans and the seller's proposal. Any changes to the scope of supply will increase the system cost to the buyer.

2. PAYMENT

(a) Prices are net and are stated in US dollars and subject to escalation if the job is put on hold at buyer's request or drawings are not approved by buyer on a timely basis.

(b) Payments from buyers located within the United States are due 30 days from invoice date. Payments not received by seller within the time allowed shall incur interest at a monthly rate equal in amount to the sum of 1/12th of the then prevailing prime rate of Chase Manhattan Bank plus two percentage points; otherwise, at the highest rate allowable under the laws of the State of Florida.

dispute with seller, whether relating to seller's breach, bankruptcy or otherwise.

3. TAXES:

Sales, use, excise or similar taxes arising out of or relating to the sales, delivery, installation, or use of the goods described on the face hereof are not included in the price except as otherwise specified herein. All such taxes are the responsibility of the buyer and the seller shall have the right at any time to separately bill the buyer for such tax which seller may have been requested to pay, and the buyer shall, upon receipt of such invoice, pay the seller the amount stated thereon.

4. TAX EXEMPTION STATUS:

Buyer is required to provide seller with a CERTIFICATE OF EXEMPTION. Seller does not collect on any out of state taxes.

5. SHIPMENT TERMS:

Delivery schedules are established after receipt by seller at its corporate offices of buyer's purchase order and complete approved specifications and drawings. In the absence of shipping instructions, goods are to be shipped by whatever shipping method seller deems appropriate, and in any event the goods are at the risk of buyer from and after delivery to carrier, and buyer assumes all responsibility for shortage, loss, delay, or damage in transit. All scheduled shipment dates are approximate and subject to delays caused by civil insurrection, war, fire, strike, or other labor disturbance, Acts of God, shortages of materials, or failure of suppliers or subcontractors to satisfactorily meet scheduled deliveries or any other factor or event beyond seller's reasonable control, none of which factors or events shall give rise to any liability on the part of seller, but shall extend the shipment date for a period equivalent to the time lost by reason of all such factors or events. Use of the goods by the buyer shall constitute a waiver of any claim for delay, and in no event shall the seller be liable for consequential or other damages for any delay. If the seller is given timely notice of any nonconforming goods the seller will, in its sole discretion, either replace such nonconforming goods, or credit or refund the price for such nonconforming goods and the buyer acknowledges and agrees that such remedies are the buyer's exclusive remedies with respect to the delivery of nonconforming goods.

6. INSPECTION AND ACCEPTANCE:

The goods covered hereby shall be deemed finally inspected and accepted within ten (10) days after receipt thereof unless notice of a claim is given in writing to the seller within such time period.

7. FAILURE TO TAKE DELIVERY:

If buyer does not take delivery of the goods after notification that the order is completed and ready for delivery, then the order shall be regarded as delivered and payment shall become due accordingly. If acceptance of delivery is delayed beyond thirty (30) days after such notification, seller shall be entitled to charge for storage and handling and late charges on the unpaid invoice value at the rate provided in Paragraph 2 (b).

8. CANCELLATION:

No cancellation of a contract or order can be accepted in any circumstance without the seller's prior consent in writing. Where cancellation is accepted by agreement with the buyer, the seller shall, in addition to any express terms of acceptance of cancellation, be entitled to be reimbursed the cost of any work which the seller has already carried out on the contract; such costs shall include the cost of any preliminary or design work, and the cost of labor and materials incurred by the seller for the purposes of the contract up to the date of cancellation. In addition, the seller shall be entitled to charge for overhead expenses attributable to the contract pro rata including commissions payable to independent sales representatives to the extent that the same are not included in the cost of the work done charged to the buyer, and also a reasonable percentage of such cost and charges for loss of profit, all as reasonably determined by the seller.

9. WARRANTY:

The seller warrants to the buyer that the goods manufactured by it will be free from defects in material and workmanship under normal use, proper storage, and proper maintenance for a period of one (1) year from the date the goods are placed in operation or eighteen (18) months from date of shipment of the goods, whichever occurs first. In the case of spare parts, the warranty period shall be ninety (90) days from shipment. THIS WARRANTY IS IN LIEU OF ALL OTHER WARRANTIES, EXPRESSED OR IMPLIED, INCLUDING ANY WARRANTY OF MERCHANTABILITY, FITNESS FOR A PARTICULAR PURPOSE, PERFORMANCE, OR OTHERWISE. No warranty is made with respect to wear parts or components of the goods not manufactured by the seller. Such components are subject solely to warranties, if any, of their respective manufacturers. Seller is not liable for a breach of the warranty set forth in this Paragraph 9 if (1) the defect arises because buyer failed to follow seller's oral or written instructions as to the storage, installation, commissioning, use or maintenance of the goods, or (ii) buyer alter or repairs such goods without the prior written consent of seller.

10. BUYER'S REMEDIES; LIMITATION OF LIABILITY:

The seller's obligation under its warranty is strictly and exclusively limited to the repair, replacement, or redesign, free of charge, on defective goods, or such components of the goods as are found to be defective in material or workmanship on the condition that the buyer gives prompt written notice to the seller of any claimed breach of warranty within the warranty period. The seller shall have the right to remedy such defects at such time or times as may be reasonable in terms of the availability to the seller of qualified servicemen and replacement or repair parts, and the location of the goods. Seller may require that the defective part or parts or material be returned to seller for inspection with all transportation charges thereon prepaid by the buyer. Transportation charges for all warranty items shipped to buyer shall be paid by the seller. The repair or replacement of such components shall not extend the applicable warranty period in any manner, nor shall the seller be liable for any labor charges in the removal or replacement of components. Seller's warranty is for replacement parts only and does not include repair in-place. Repair or replacement shall be subject to the terms and conditions hereof. It is understood that the foregoing recites the entire liability of the seller arising out of warranties, representations, instructions, descriptions or otherwise. The seller reserves the right to satisfy its warranty obligation in full by the payment of all sums paid hereunder by the buyer, and the buyer shall thereupon return the goods to the seller. This warranty set forth in this and the preceding paragraph is assignable to buyer's customer if and only if such customer is in fact the first and originally contemplated first user of the goods. IN NO EVENT SHALL SELLER BE LIABLE TO BUYER OR ANY THIRD PARTY FOR ANY LOSS OF USE, REVENUE OR PROFIT, OR FOR ANY CONSEQUENTIAL, INDIRECT, INCIDENTAL, SPECIAL, EXEMPLARY, PUNITIVE DAMAGES WHETHER ARISING OUT OF BREACH OF CONTRACT, TORT (INCLUDING NEGLIGENCE), BREACH OF EXPRESS OR IMPLIED WARRANTY OR OTHERWISE, REGARDLESS OF WHETHER SUCH DAMAGES WERE FORESEEABLE AND WHETHER OR NOT SELLER HAS BEEN ADVISED OF THE POSSIBILITY OF SUCH DAMAGES, AND NOTWITHSTANDING THE FAILURE OF ANY AGREED OR OTHER REMEDY OF ITS ESSENTIAL PURPOSE. IN NO EVENT SHALL SELLER'S AGGREGATE LIABILITY ARISING OUT OF OR RELATED TO THE SALES OF GOODS HEREUNDER, WHETHER ARISING OUT OF OR RELATED TO BREACH OF CONTRACT, TORT (INCLUDING NEGLIGENCE), OR OTHERWISE, EXCEED THE TOTAL OF THE AMOUNTS PAID TO SELLER FOR THE GOOD SOLD HEREUNDER.

11. TERMINATION:

In addition to any remedies that may be provided under these terms, seller may terminate this agreement with immediate effect upon written notice to buyer, if buyer: (i) fails to pay any amount when due under this agreement; (ii) has not otherwise performed or complied with any of these terms, in whole or in part; or (iii) becomes insolvent, files a petition for

bankruptcy or commences or has commenced against it proceedings relating to bankruptcy, receivership, reorganization or assignment for the benefit of creditors.

12. INDEMNITY STATEMENT:

To the greatest extent of the law, the seller agrees to indemnify the buyer from and against any and all costs (including but not limited to attorney's fees), losses, liabilities and claims (including claims contractually assumed by buyer), costs or expenses arising out of any third-party claim alleging (a) injury (including death) to persons or (b) damages to property to the extent caused by the seller's gross negligence in delivering the goods and services provided for in this agreement.

13. LIQUIDATED DAMAGES:

Seller will not agree to or accept liability of any liquidated damages.

14. BACK CHARGE NOTIFICATION:

Seller will not agree to or accept any back charges unless prior written approval has been given by seller.

15. INSURANCE:

Insurance is not included in this proposal. If seller's field service is deemed required at a later date, certificate of insurance will be provided at time of service scheduling.

16. SECURITY INTEREST:

The buyer hereby grants to the seller a security interest in the goods and all attachments, replacement, and proceeds thereof, to secure payment of the purchase price, and all other sums due or to become due to the seller hereunder and the seller shall have, upon a default in payment or upon the bankruptcy or insolvency of the buyer, all of the rights and remedies of a secured party under the Uniform Commercial Code, including the right to the immediate possession of the goods. The buyer agrees to execute and deliver upon the seller's request financial statements to perfect the security interest, and it is understood that the goods shall remain personal property regardless of the manner in which the goods may be affixed to real estate. Also, until said purchase price has been paid in full, the buyer shall insure the goods against loss by fire and other risks customarily insured against for the full insurable value. Such insurance shall be issued to cover the interest of the seller and buyer, and shall provide in case of loss, damage, or destruction that the proceeds thereof be payable to the seller and the buyer as their interest may appear. However, the foregoing shall not change the time at which the risk of loss passes to the buyer, which shall remain in all events as set forth in Paragraph 4 hereof. If the law of the destination country does not provide for security interests in property, but does provide for lien rights, then seller shall have such rights and the goods shall remain the property of seller until all payments have been made and buyer shall insure the goods as aforesaid.

17. COMPLIANCE WITH LAW:

Buyer shall comply with all applicable laws, regulations and ordinances. Buyer shall maintain in effect all the licenses, permissions, authorizations, consents and permits that it needs to carry out its obligations under this Agreement. Buyer shall comply with all export and import laws of all countries involved in the sale of the goods under this agreement or any resale of the goods by buyer. Buyer assumes all responsibility for shipments of goods requiring any government import clearance. Seller may terminate this agreement if any governmental authority imposes antidumping or countervailing duties or any other penalties on goods.

18. FORCE MAJEURE:

The seller shall not be liable or responsible to buyer, nor be deemed to have defaulted or breached this agreement, for any failure or delay in fulfilling or performing any term of this agreement when and to the extent such failure or delay is caused by or results from acts or circumstances beyond the reasonable control of seller including, without limitation, acts of God, flood, fire, earthquake, explosion, governmental actions, war, invasion or hostilities (whether war is declared or not), terrorist threats or acts, riot, or other civil unrest, national emergency, revolution, insurrection, epidemic, lockouts, strikes or other labor disputes (whether or not relating to either party's workforce), or restraints or delays affecting carriers or inability or delay in obtaining supplies of adequate or suitable materials, materials or telecommunication breakdown or power outage.

19. ASSIGNMENT:

Buyer shall not assign any of its rights or delegate any of its obligations under this agreement without the prior written consent of seller. Any purported assignment or delegation in violation of this Paragraph is null and void. No assignment or delegation relieves buyer of any of its obligations under this agreement.

Appendix I

Eudora

Kansas

Engineer
Lamp Rynearson

Furnished by
Don Tyson
dtyson@westech-inc.com

Represented by
Trent Ropp
Ray Lindsey Company
Belton, Missouri
(816) 388-7440
tropp@raylindsey.com

WesTech Opportunity Number: 1930004
Friday, April 12, 2019

Item A – Two (2) Aluminum Induced Draft Aerators, Model AWI21I

Design Criteria	
Application	Iron Oxidation
Design Flow	1,230-1,600 gpm/unit
Number of Units	2
Unit Size	96 in Square x 120 in Shell Height
Loading Rate	25 gpm/ft^2
Blower Capacity	4,800 cfm @ 3/8 in SP (Total)
Air to Water Ratio	3:1 (cfm:gpm)

Features and Benefits

A counter-current flow of air, supplied by an induced draft type blower, continuously sweeps through the aerator oxidizing the ferrous iron and carrying away released gases that may be present. Dissolved solids such as iron are transformed to their oxidized states, enabling them to be removed by downstream equipment. In addition, unwanted dissolved gases (e.g., carbon dioxide) are removed to reduce chemical requirements, stabilize pH, or eliminate objectionable tastes and odors.

- Aluminum construction eliminates painting, and corrosion-resistant internals simplify maintenance.
- Multiple internal media configurations optimize treatment performance.
- Factory assembly minimizes installation costs and prevents field errors.
- Gravity inlet tray ensures uniform water distribution and air collection across internals, and eliminates troublesome spray distribution nozzles. It also minimizes inlet pressure requirements and reduces long-term pumping costs compared to spray aerators.
- General Filter target nozzles equipped with a bell mouthed entrance to minimize clogging and provide even water droplet distribution in the aeration section are located in the distribution tray
- Top-mounted induction blower minimizes footprint.



Figure 1: Aluminum Induced Draft Aerator

Aluminum Induced Draft Aerator Shell Scope of Supply

Quantity	Dimension	Notes
2	96 in Square x 120 in High	Materials of construction are Type 3000 or 5000 series aluminum plates with Type 6061 aluminum structural members, Shipped complete with the following features

Feature	Notes
Shell sides and bottom plate	1/4 in thick
Shell top plate	3/16 in thick
Lifting lugs	Included
Nameplate assembly	Included
Support legs	Includes predrilled anchor holes (Anchor bolts are not by WesTech.)
Media access	Hinged and bolted side
Water distributor	Distribution tray complete with velocity breaker box and air stacks
Target nozzles	Included
Media	Round PVC slats on 2 in vertical centers
Media support	Type 304 stainless steel support grids
Lower inspection port	13 in x 15 in placed below the internals
Upper inspection port	18 in diameter placed in the cover
Inlet connection	12 in flanged top side
Outlet connection	14 in plain end bottom
Air exhaust connection	Includes moisture separator in the cover

Induced Draft Blower Scope of Supply

Quantity	Volume	Pressure	Model	Motor
2	4,800 scfm	3/8 in SP	ID-244H	3/4 hp, 230V, 60 Hz, 3 ph, TENV

Feature	Notes
Housing	Aluminum with stainless steel trim and rain hood
Exhaust screen	Aluminum and stainless steel
Hardware	Type 18-8 stainless steel, includes hardware for mounting

Fabrications Scope of Supply

Feature	Quantity	Notes
Air Inlet Hoods	2/unit	Aluminum construction, with hood mounting bolts and screened air intake with quick release screen

Notes:

- Due to the aluminum (or stainless steel) alloy used, exposed surfaces may have a dull or uneven appearance, and water staining is possible.
- It is recommended that a delay timer be used to keep the blower running for at least 10 minutes after the pump stops. This is to dry the unit out to prevent icing of the outlet screens in colder climates.

- It is recommended that the installing contractor provide an appropriate coating or product barrier for aluminum surfaces in contact with concrete or mortar to prevent corrosion.
- Aerator influent flanged connection is not designed to support the weight of the influent piping. Alternate means of influent pipe support should be provided.

Estimated Shipping Weight: 2,975 lbs.
Estimated Operating Weight: 9,425 lbs.

WesTech Trips to the Site

Total Trips	Total Days On-Site	Includes
1	1	Installation inspection, startup, instruction of plant personnel, and training

Comments/Clarifications

- Availability of equipment components specified may dictate substitutions of equal quality at the discretion of WesTech.
- All hardware is crated and shipped to the jobsite for assembly by the contractor.

Note: Any Item Not Listed Above to Be Furnished by Others.

Items Not Furnished by WesTech

- Unloading of equipment from delivering carrier, protected storage of equipment, installation, supervision of installation
- All items crosshatched on photocopies of engineer's design
- All underground and interconnecting piping, pipe supports, wall inserts or sleeves, Dresser or flexible couplings, hangers, air release piping and valves, sampling lines and sinks, field work of piping (i.e., drilling and tapping for instrumentation) and flow meters
- Walkways, handrails, stairways and ladders, air ducts and roof flashing
- All chemical feeders, feed lines, start-up chemicals, chemicals, labor and procedures for the disinfection of equipment, laboratory test equipment
- Structural design, supply and installation of concrete pads, tanks. foundations, rebar, anchors, concrete, grout and sealant
- Motor control center, motor starters, disconnects, electrical wiring and conduit, telemetering equipment and supports for controls
- Any equipment and service not listed in this proposal

This proposal has been reviewed and is approved for issue by Mike Stotzer on April 12, 2019.

Item B – Two (2) CONTRAFLO® WesTech Model Number SCX63

General Scope of Supply		
Description	**Unit**	**Dimension/Capacity**
Number of Clarifiers	each	2
Basin Size	feet	48' dia.
Mechanism Size	feet	48' dia. x 15.25' SWD
Application		Lime Softening
Design Flow Rate	gpm	1,458
Surface Loading Rate	gpm/ft^2	0.86
Recirculation Rate	gpm	11,667
Reaction Well Detention Time	minutes	30
Basin Detention Time	minutes	148

Equipment Benefits

The General Filter CONTRAFLO® clarifier is a true solids contact clarifier that combines mixing, flocculation, and sedimentation in a single basin. Innovative when it was introduced in 1950, the CONTRAFLO® is still the finest conventional clarifier on the market.

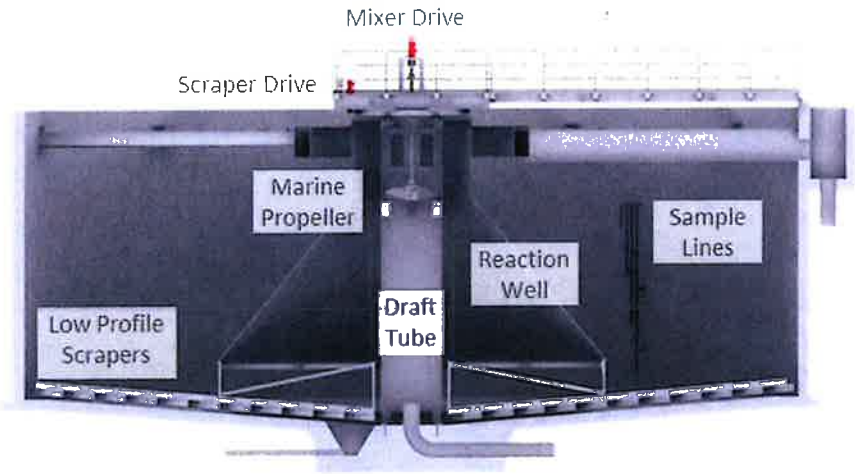

CONTRAFLO® success of solids contact clarification results from bringing raw water and treatment chemicals into intimate contact with previously formed precipitates.

Detailed Scope of Supply Per Unit

Item	Unit/Size	Quantity	Description	Material
Rake Drive	0.5 HP	1	Gearmotor with precision bearing and rollerchain final reduction	Steel/CI
Mixer Drive	5 HP	1	Gearmotor with propeller shaft coupling and support bearings	Steel/CI
Center Column/Draft Tube	58" dia.	1	Upflow for solids recirculation, min. 3/16" wall thickness	Steel
Rake Arms	48' dia.	1 Set	With segmented blades and stainless steel squeegees	Steel, min. 1/4"
Propeller	52" dia.	1	Marine propeller and shaft	Steel
Rotating Reaction Well		1	Conical reaction well; transmits torque from drive to rake arms	Steel, min 3/16" thickness
Bridge	Half Span	1	Walkway support	Steel
Walkway	36" wide	1	Half span with 1-1/4" aluminum I-bar grating and 42" high 2-rail aluminum component, field assembled handrail with 4" toeplate	Steel structurals, aluminum flooring/handrail
Platform	min. 24" clearance around drive	1	With checkered aluminum deck plate and 42" high 2-rail aluminum component, field assembled handrail with 4" toeplate	Steel structurals, aluminum flooring/handrail
Launder System	1,458 gpm	8	V-notch weir launders; 7 radials, 1 collection, 1 effluent/radial	Steel Launders; min. 3/16" thickness; FRP V-notch weirs
Sample Valves	¾" dia	4	Includes internal PVC sample piping and stainless steel sink	PVC piping, brass ball valves
Anchor Bolts and Fasteners	Varies	TBD	-	304SS

Drive Unit (Each)

Description	Unit	Dimension/Capacity
Rake Drive Type		Rollerchain Drive
Continuous Torque Rating	lb-ft	18,432
Mechanism Design Torque	lb-ft	36,864
Rake Motor Characteristics		1 hp, 230/460 V, 3 ph, 60 Hz, TEFC
Alarm/Cutout Torque		100%/120% of continuous torque
Mixer Drive Type		Direct drive with marine propeller
Mixer Motor Characteristics		5 hp, 230/460 V, 3 ph, 60 Hz, TEFC, VFD rated

Paint						
Coating Area	**Sandblast SSPC**	**Paint Type**	**Brand**	**Product #**	**Total DFT**	**Coats**
Submerged Coating	SSPC-SP10 / NACE 2 near white blast	Epoxy	Tnemec	20HS-1255	4-6 mils	1, finish coats by others
Non-Submerged	SSPC-SP6 / NACE 3 commercial blast	Epoxy	Tnemec	20HS-1255	4-6 mils	1, finish coats by others
Drive Unit	Manufacturer's standard enamel coating					

Controls & Instrumentation (Each)		
Description	**Type**	**Notes**
Control Panel Type	NEMA 4X 304SS	Includes lights, switches, buttons, alarm for torque overload and reset
Motor Starter	NEMA 1 size	1 hp, included in control panel
VFD	Line Reactor	5 hp, included in control panel
Control Power Transformer		Provide 120 VAC for internal controls

WesTech Trips to the Site		
Number of Trips	**Number of Days**	**Includes**
3	6	Installation inspection, startup, instruction of plant personnel, and observation of torque testing

Note: Any Item Not Listed Above to Be Furnished by Others.

Items Not by WesTech

Electrical wiring, conduit, or electrical equipment, piping, valves, or fittings, shimming material, lubricating oil or grease, shop or field painting, field welding, erection, assembly of component handrail, detail shop fabrication drawings, performance testing, bonds, unloading, storage, concrete work, or field service (except as specifically noted).

This proposal has been reviewed and is approved for issue by David Whittle on April 12, 2019.

Item C – Gravity Filter Parts for Expansion Filters

Design Criteria	
Number of Filter Cells	2
Filter Cell Size	12 ft long x 9 ft wide
Filter Area	216 ft^2
Backwash Method	MULTIWASH®
Backwash Water Loading Rate	15 gpm/ft^2*
Backwash Water Flow Rate	1,620 gpm
Airwash Loading Rate	2 $scfm/ft^2$
Airwash Flow Rate	216 scfm

* The design backwash rate listed is based on a temperature of 25 °C. The actual backwash water rate must be adjusted 2% up or down for each degree Celsius difference above or below from design temperature; i.e., above 25 °C increase by 2%, below 25 °C decrease by 2%.

MULTICRETE™ II Underdrain Features and Benefits

The MULTICRETE II filter underdrain system is a highly flexible concrete false bottom filter design. The integral system of piers, pans, and inserts assures the proper location of all nozzles. PVC pier forms are furnished cut to length to interlock the pan forms. The HDPE plastic pan forms have properly located recesses for accurate placement of the nozzle inserts. The rebar system furnished by the installer is anchored into the filter floor and walls providing a structurally sound false bottom underdrain. MULTICRETE II underdrains use sturdy time-proven ABS plastic nozzles with horizontal slot openings sized for the required media. Because of the open plenum design, the MULTICRETE II underdrain has minimal headloss, provides even backwash distribution, and allows inspection access to the area below the underdrain.

- Pan and pier forms can be cut to fit any cell configuration
- Media-retaining ABS nozzles are available for almost any media size and type
- Floors and piers are made in one monolithic concrete pour, reducing installation costs
- Virtually unlimited range of backwash rates can be used
- MULTIWASH® backwash process can be implemented into any MULTICRETE II application to keep filter media in peak working condition

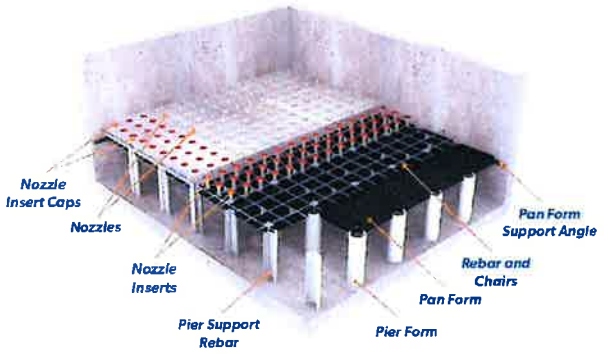

Figure 1 – Standard MULTICRETE II system components depicted. May not entirely reflect system quoted.

MULTICRETE™ II Underdrain Scope of Supply

Filter Cell Quantity			Cell Size	
2			12' x 9'	
Item	**Qty/Cell**	**Size**	**Material**	**Notes**
Pan Forms	29	24 in square	HDPE	Pans along cell edges may require field cut to fit
Manway Pan Forms	1	24 in square	HDPE	Manway is 18 in square type 304 stainless steel
Pier Forms	20	6 in diameter	Sch 40 PVC	Factory cut to length
Nozzle Inserts	270	Standard	ABS	NSF 61 Approved
Nozzles	270	Standard	ABS	NSF 61 Approved, includes tailpipes for air metering
Rebar Chairs	60	Standard	Plastic	Included
Rebar Retention Plates	20	2 in square	Steel	Per ACI 318 requirements
Perimeter Angle	1 Lot	2 in x 2 in x 1/8 in	Type 304 SS	Includes wedge anchors
Air Distribution Header	1 Lot	3 in diameter	Sch 80 PVC	Includes support brackets

Notes

- Horizontal and vertical reinforcing rods on 8 inch centers both ways are not included.
- Concrete for underdrains and support piers is not included.
- Before pouring of the underdrain concrete and installation of the filter media, the contractor shall vacuum clean the underdrain area, all cell effluent and backwash supply piping, and all surfaces that come into contact with backwash supply water. This cleaning must be approved by WesTech prior to the concrete pouring and media placement.

ESSD™ Washtroughs with MULTIWASH® Baffles Technical Description

ESSD (Engineered Stainless Steel Design) washtroughs were developed as an alternative to FRP washtroughs. Both materials are corrosion resistant, but the thin-gauge stainless steel design offers additional strength while remaining cost-effective. ESSD washtroughs are designed to accommodate all gravity, buoyant, and lateral loads in accordance with AISI specifications. The design allows for a greater unsupported span versus FRP. Stainless steel baffles can be added to ESSD washtroughs to implement the MULTIWASH backwash process, which features sustained simultaneous air and water backwashing.

ESSD Washtroughs with MULTIWASH Baffles Key Features and Benefits

- Provides high strength and corrosion resistance, while remaining cost-effective with a light-gauge stainless steel design
- Reduces maintenance requirements with corrosion resistant materials of construction, providing a self-supporting design
- Maintains the filter in peak working condition as part of a complete filter system using the MULTIWASH® backwash process, which can be implemented into any ESSD application



Figure 2 – ESSD Washtroughs with MULTIWASH Baffles depicted. May not entirely reflect unit quoted.

Washtrough Scope of Supply

Item	Description
Quantity	4 (2 per filter)
Type	General Filter ESSD™ Trough
Size	12 in wide x 13 in deep x 10 ft 0 in long
Material	Type 304 SS
Capacity/Cell	≤15 gpm/ft^2
Media Retention	Low Profile MULTIWASH Baffles with plastic localized velocity dissipation devices
Closed End	Includes adjustable trough end support, includes anchor bolts
Discharge End	Open with waterstop

Media Scope of Supply

Type	Quantity	Depth	Effective Size	U. C.	Packaging
Anthracite	340 ft^3	18 in	1.0-1.2 mm	≤1.6	1-ft^3 Bags on Pallets
Sand	228 ft^3	12 in	0.45-0.55 mm	≤1.6	1-ft^3 Bags on Pallets

Media quantities will include sufficient volume for skimming, typically 5% extra.

WesTech Trips to the Site

Total Trips	Total Days	Includes
3	9	Installation inspection, startup, instruction of plant personnel, and training

Item D – Gravity Filter Parts for New Filters

Design Criteria	
Design Flow	2.1 MGD (1,459 gpm)
Number of Filter Cells	4
Filter Cell Size	14 ft long x 12 ft wide
Filter Area	672 ft^2
Hydraulic Load	2.2 gpm/ft^2 (2.9 gpm/ft^2 with one cell offline)
Backwash Method	MULTIWASH®
Backwash Rate Water Loading Rate	15 gpm/ft^2*
Backwash Water Flow Rate	2,520 gpm
Airwash Loading Rate	2 $scfm/ft^2$
Airwash Flow Rate	336 scfm

* The design backwash rate listed is based on a temperature of 25 °C. The actual backwash water rate must be adjusted 2% up or down for each degree Celsius difference above or below from design temperature; i.e., above 25 °C increase by 2%, below 25 °C decrease by 2%.

MULTICRETE™ II Underdrain Features and Benefits

The MULTICRETE II filter underdrain system is a highly flexible concrete false bottom filter design. The integral system of piers, pans, and inserts assures the proper location of all nozzles. PVC pier forms are furnished cut to length to interlock the pan forms. The HDPE plastic pan forms have properly located recesses for accurate placement of the nozzle inserts. The rebar system furnished by the installer is anchored into the filter floor and walls providing a structurally sound false bottom underdrain. MULTICRETE II underdrains use sturdy time-proven ABS plastic nozzles with horizontal slot openings sized for the required media. Because of the open plenum design, the MULTICRETE II underdrain has minimal headloss, provides even backwash distribution, and allows inspection access to the area below the underdrain.

- Pan and pier forms can be cut to fit any cell configuration
- Media-retaining ABS nozzles are available for almost any media size and type
- Floors and piers are made in one monolithic concrete pour, reducing installation costs
- Virtually unlimited range of backwash rates can be used
- MULTIWASH® backwash process can be implemented into any MULTICRETE II application to keep filter media in peak working condition

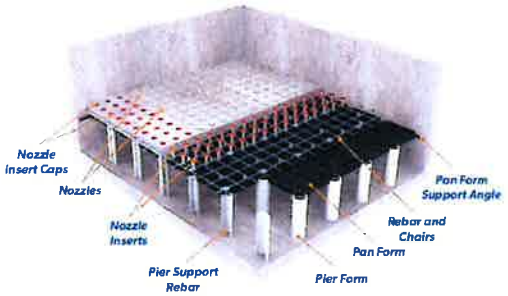

Figure 1 – Standard MULTICRETE II system components depicted. May not entirely reflect system quoted.

MULTICRETE™ II Underdrain Scope of Supply				
Filter Cell Quantity			**Cell Size**	
4			14' x 12'	
Item	**Qty/Cell**	**Size**	**Material**	**Notes**
Pan Forms	41	24 in square	HDPE	Pans along cell edges may require field cut to fit
Manway Pan Forms	1	24 in square	HDPE	Manway is 18 in square type 304 stainless steel
Pier Forms	30	6 in diameter	Sch 40 PVC	Factory cut to length
Nozzle Inserts	378	Standard	ABS	NSF 61 Approved
Nozzles	378	Standard	ABS	NSF 61 Approved, includes tailpipes for air metering
Rebar Chairs	84	Standard	Plastic	Included
Rebar Retention Plates	30	2 in square	Steel	Per ACI 318 requirements
Perimeter Angle	1 Lot	2 in x 2 in x 1/8 in	Type 304 SS	Includes wedge anchors
Air Distribution Header	1 Lot	4 in diameter	Sch 80 PVC	Includes support brackets

Notes

- Horizontal and vertical reinforcing rods on 8 inch centers both ways are not included.
- Concrete for underdrains and support piers is not included.
- Before pouring of the underdrain concrete and installation of the filter media, the contractor shall vacuum clean the underdrain area, all cell effluent and backwash supply piping, and all surfaces that come into contact with backwash supply water. This cleaning must be approved by WesTech prior to the concrete pouring and media placement.

ESSD™ Washtroughs with MULTIWASH® Baffles Technical Description

ESSD (Engineered Stainless Steel Design) washtroughs were developed as an alternative to FRP washtroughs. Both materials are corrosion resistant, but the thin-gauge stainless steel design offers additional strength while remaining cost-effective. ESSD washtroughs are designed to accommodate all gravity, buoyant, and lateral loads in accordance with AISI specifications. The design allows for a greater unsupported span versus FRP. Stainless steel baffles can be added to ESSD washtroughs to implement the MULTIWASH backwash process, which features sustained simultaneous air and water backwashing.

ESSD Washtroughs with MULTIWASH Baffles Key Features and Benefits

- Provides high strength and corrosion resistance, while remaining cost-effective with a light-gauge stainless steel design
- Reduces maintenance requirements with corrosion resistant materials of construction, providing a self-supporting design
- Maintains the filter in peak working condition as part of a complete filter system using the MULTIWASH® backwash process, which can be implemented into any ESSD application



Figure 2 – ESSD Washtroughs with MULTIWASH Baffles depicted. May not entirely reflect unit quoted.

Washtrough Scope of Supply

Item	Description
Quantity	12 (3 per filter)
Type	General Filter ESSD™ Trough
Size	11 in wide x 14 in deep x 13 ft 0 in long
Material	Type 304 SS
Capacity/Cell	≤15 gpm/ft^2
Media Retention	Low Profile MULTIWASH Baffles with plastic localized velocity dissipation devices
Closed End	Includes adjustable trough end support, includes anchor bolts
Discharge End	Open with waterstop

Media Scope of Supply

Type	Quantity	Depth	Effective Size	U. C.	Packaging
Anthracite	1,060 ft^3	18 in	1.0-1.2 mm	≤1.6	1-ft^3 Bags on Pallets
Sand	708 ft^3	12 in	0.45-0.55 mm	≤1.6	1-ft^3 Bags on Pallets

Media quantities will include sufficient volume for skimming, typically 5% extra.

WesTech Trips to the Site

Total Trips	Total Days	Includes
4	12	Installation inspection, startup, instruction of plant personnel, and training

Note: Any Item Not Listed Above to Be Furnished by Others.

Items Not Furnished by WesTech

1. Unloading of equipment from delivering carrier, protected storage of equipment, installation, supervision of installation
2. All underground and interconnecting piping, filter face piping and fittings, pipe supports, wall inserts or sleeves, Dresser or flexible couplings, hangers, filter function valves, pneumatic tubing from air compressor to filter batteries, air release piping and valves, sampling lines and sinks, surface wash backflow preventer, field work of piping (i.e., drilling and tapping for instrumentation) and flow meters
3. Walkways, handrails, stairways and ladders
4. All chemical feeders, feed lines, chemicals, labor and procedures for the disinfection of equipment, laboratory test equipment
5. Structural design, supply and installation of concrete basin, foundations, rebar, anchors, concrete, grout, sealant, sumps and concrete fill for filter underdrains
6. Motor control center, motor starters, disconnects, electrical wiring and conduit, telemetering equipment, level controls, turbidity monitoring equipment, supports for controls
7. All pumps, air compressors, dryers, operating and start-up lubricants

This proposal has been reviewed and is approved for issue by Sarah Willett on April 12, 2019.

Budget Pricing

Proposal Name: Eudora, Kansas
Proposal Number: 1930004
Friday, April 12, 2019

1. Bidder's Contact Information

Company Name	WesTech Engineering, Inc.
Contact Name	Don Tyson
Phone	801.265.1000
Email	dtyson@westech-inc.com
Address: Number/Street	3665 S West Temple
Address: City, State, Zip	Salt Lake City, UT 84115

2. Pricing

Currency: US Dollars

Scope of Supply

A	(2) Aluminum Induced Draft Aerators, Model AWI21I	$105,000
B	(2) CONTRAFLO® WesTech Model Number SCX63	$510,000
C	Gravity Filter Parts for Expansion Filters	$90,000
D	Gravity Filter Parts for New Filters	$210,000
	Taxes (sales, use, VAT, IVA, IGV, duties, import fees, etc.)	Not Included

Prices are for a period not to exceed 30 days from date of proposal.

Field Service

Daily Rate: $1,200

Prices do not include field service unless noted, but it is available at the daily rate plus expenses. The customer will be charged for a minimum of three days for time at the jobsite. Travel will be billed at the daily rate. Any canceled charges due to the customer's request will be added to the invoice. The greater of visa procurement time or a two week notice is required prior to trip departure date.

3. Payment Terms

Submittals Approved	15%
Release for Fabrication	35%
Net 30 days from Shipment	50%

All payments are net 30 days. Partial shipments are allowed. Other terms per WesTech proforma invoice.

4. Schedule

Submittals, after PO receipt	6 to 8 Weeks
Customer Review Period	2 weeks
Ready to Ship, after Submittal Approval	18 to 20 weeks
Total Weeks from PO to Shipment	**26 to 30 weeks**

Terms & Conditions: This proposal, including all terms and conditions contained herein, shall become part of any resulting contract or purchase order. Changes to any terms and conditions, including but not limited to submittal and shipment days, payment terms, and escalation clause shall be negotiated at order placement, otherwise the proposal terms and conditions contained herein shall apply.

Freight: Prices quoted are **F.O.B. shipping point** with freight allowed to a readily accessible location nearest to jobsite. All claims for damage or loss in shipment shall be initiated by purchaser.

Paint: If your equipment has paint included in the price, please take note to the following. Primer paints are designed to provide only a minimal protection from the time of application (usually for a period not to exceed 30 days). Therefore, it is imperative that the finish coat be applied within 30 days of shipment on all shop primed surfaces. Without the protection of the final coatings, primer degradation may occur after this period, which in turn may require renewed surface preparation and coating. If it is impractical or impossible to coat primed surfaces within the suggested time frame, WesTech strongly recommends the supply of bare metal, with surface preparation and coating performed in the field. All field surface preparation, field paint, touch-up, and repair to shop painted surfaces are not by WesTech.

Introduction

When considering concrete filter construction, WesTech offers three specialized underdrain types that may be used. To help determine the best underdrain to use in a given application, we have provided information about each underdrain option along with a list of questions to help sort through the options available. We will gladly work through the options with you to make the underdrain selection.

Comparison of Filter Underdrains for Concrete Filter Cells

Key Features	LAZERFLO™ Interlocking Floor	MULTIBLOCK® Block Underdrain	MULTICRETE™ II Monolithic Floor
Image	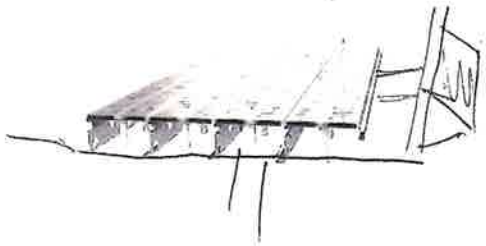		
Dimensions	• Lowest profile at 6" depth – provides greater media depth capacity • Strips produced in any length to fit the filter cell	• Reduces depth required with set block size of 11" w x 12" h x 36" l • Blocks factory cut to length	• Height: 21"–36" typical, range is 13"–72" • 24" square pan forms – can be field cut to fit
Materials of Construction	• Stainless steel and ABS plastic	• HDPE blocks • Stainless steel Laser Shield	• HDPE pan forms, PVC piers, and ABS nozzles

Key Features	LAZERFLO™ Interlocking Floor	MULTIBLOCK® Block Underdrain	MULTICRETE™ II Monolithic Floor
Ease of Installation	• Interlocking factory assembled strips anchored to floor • No securing grout required; however, grout may be needed for uneven walls	• Snap-together HDPE blocks to form laterals • Laterals grouted in place with rebar to secure over flume	• Concrete false bottom formwork • Vertical and horizontal rebar installed prior to concrete installation • Nozzles installed after concrete cured
Backwash Capability	• Air/water backwash capable	• Air/water backwash capable	• Air/water backwash capable over widest range of rates
Internal Distribution	• Open support structure that provides even, multi-directional distribution	• Compensating orifice design uniformly distributes backwash water and air along the lateral	• Open support structure that provides even, multi-directional distribution
Media Support Options	• Laser cut media retention surface	• Laser Shield™ laser cut media retainer or gravel support beds • Can utilize an in-bed airwash grid with gravel support beds	• Allows for media retention or gravel support beds • Can utilize an in-bed airwash grid with gravel support beds
Access Below	• Possible but requires disassembly of strips	• Not possible	• Easy access to underdrain plenum via manway on top or side

Key Features	LAZERFLO™ Interlocking Floor	MULTIBLOCK® Block Underdrain	MULTICRETE™ II Monolithic Floor
Unique Features	• Safe for employees as completed floor is flat and free of obstruction	• Direct replacement of clay-tile filter underdrain systems	• Ideal for replacement of Wheeler bottom underdrain systems
Common Features	• Can be applied to both new and rehab projects • Conventional Gravity Filter *or* CenTROL® Filter installation options • Supports any backwash process including MULTIWASH® simultaneous air-water backwash • Supports various media configurations to best match filtration requirements • Corrosion resistant materials utilized (stainless steel and plastic*) • NSF® Standard 61 certified components		

*Plastic parts not suitable for water temperatures >130˚F.

Considerations for Underdrain Selection

Question	Selection Considerations	LAZERFLO	MULTIBLOCK	MCII
Is this new *or* rehab?	**If new** – New construction allows greater flexibility in system design. Will need to determine what is important and promote best underdrain for customer needs. See below for specific questions on New systems. **If rehab** – We are confined to existing structures and piping and require additional information to make the best selection. See below for questions specific to rehabs. Also, need to know what's there, so request drawings with dimensions (if available).	Applicable to new and rehab		

Question	Selection Considerations	LAZERFLO	MULTIBLOCK	MCII
What are the key features you are looking for in an underdrain?	Each customer may have specific criteria they are looking for or want to avoid in an underdrain system. This helps us understand what is most important to them and make a selection that meets their desires. If wanting air-water backwash, discuss MULTIWASH washtroughs for the project.	Refer to comparison section above for features		
What is the intended application, including upstream and downstream processes? i.e., iron and manganese, lime softening, surface water, biologically active, wastewater, or other?	To help us determine media combinations and overall design of filter system. MCII is best option for wastewater as the nozzle slots are wider for larger media. All underdrains are applicable to Fe/Mn removal and surface water treatment. Special considerations are necessary for lime softening and biologically active filters.	Great for Fe/Mn removal and surface water, special review needed for other applications		Great for all applications
What type of backwash process do you plan to use?	Need to know for overall filter operation. All of our underdrains work with water only, air followed by water, and MULTIWASH simultaneous air-water backwash processes.	Capable of all backwash processes		
Are hydraulic loading rates for filtration and backwash selected? If so, what are they?	Certain locations or processes will operate at different rates, and some engineering firms have their own backwash rates they want to use. Likely, we will be able to accommodate what they are requesting, but we need to know this information to incorporate it into the design, including ancillary items.	Limited range of air/water rates		Widest range of air/water rates

Question	Selection Considerations	LAZERFLO	MULTIBLOCK	MCII
New filters - Do you have a cell size and number selected? If not, do you want us to determine?	Helps establish current stage of design and understand what they are envisioning. Need to know plant flow and hydraulic loading rate desired. (Footnote: If flow is 3 MGD or larger, discuss CenTROL® filter for new installations if not currently set on traditional cell layout.)	Cell size will be selected on most effective layout		
New filters - Is air scour part of the backwash process? If so, is air introduction above *or* below the underdrain?	Part of the design we have to accommodate. All are capable of air/water backwash, but depending on desired rates, one might work better than others. See specific questions below for location of air supply connections. Note that some State Regulatory agencies require special accommodations for air entering from above the underdrain. If needed, we can accommodate these needs.	Both possible, below is most common		
Rehab - What underdrain is currently installed (including size and number of cells), and why is it being replaced? Is there anything they like or dislike regarding the current underdrain?	The answer to this question gives us background on what's existing. Depending on what they like, we probably have an underdrain that can match their likes. If there is something they dislike, we need to know what to stay away from when promoting options. Some people have a strong preference; others are unsure and likely open to discuss options.	Possible for various filter rehabs	Possible for various filter rehabs, direct replacement for clay tile	Possible for various filter rehabs, best replacement for Wheeler underdrains and odd shaped cells
Rehab - How/where does water enter and exit the cell? i.e., is there a flume? If so, where is it?	Need to establish cell layout. (Verbal descriptions helpful to start but really need drawings of existing structure.)	Possible, best with flume on bottom or side		Possible with flume or flat floor

Question	Selection Considerations	LAZERFLO	MULTIBLOCK	MCII
Rehab - Does air scour supply exist? If so, what is the location and size of the air header?	Need to know where it is and the design – drawings most helpful. If want to add, is there a location they want to enter from (back, side, other)?	Both possible, below is most common		
Rehab - Are troughs existing? Will they remain? What is their number and orientation?	Need to know to determine potential installation complications. Existing troughs may require special design accommodations in air header or underdrain systems.	May require underdrain strips to be supplied in two pieces	Underdrains assembled inside of cell, air header may be in two pieces	
Rehab - Are there any other obstructions within the cell or overhead, such as crosswalks?	Need to know to determine potential installation complications. Existing obstructions may require special design accommodations in air header or underdrain systems. Note: Washtrough replacement may be impacted by obstructions.	May require underdrain strips to be supplied in two pieces	Underdrains assembled inside of cell, air header may be in two pieces	
Are there any depth requirements? Target depth? Target elevations?	The three options for our underdrains all have different installed heights. If need as low as possible, LAZERFLO is best. MCII tallest but offers flexibility in plenum depth. Both MB and LAZERFLO are fixed height. If not a priority, any underdrain possible. (Typical height of underdrain shown to the right.)	6" fixed	12" fixed	21"–36" typical, range is 13"–72"

Question	Selection Considerations	LAZERFLO	MULTIBLOCK	MCII
Is access below the underdrain important to you?	Not all of our underdrains allow access. If important, it eliminates at least one option. If not important – all underdrains apply. If it is important – • MCII allows easiest access to plenum, typically through a manway in the floor or through the side wall. • LAZERFLO allows access to plenum but requires disassembly of underdrain. This disassembly does not damage the underdrain and it can be re-installed.	OK, requires removal and re-installation	Not possible without complete removal and replacement	Best, two options exist for easy access to the plenum
Is direct media retention *or* gravel bed preferred? What type of media is preferred?	Currently, LAZERFLO is direct media retention only. MULTIBLOCK and MCII offer gravel support bed options. If air scour is desired, we can use a graded gravel bed and in-bed airwash grid. We can also use a reverse graded gravel bed and pass air scour through the gravel bed (more common with MULTIBLOCK underdrains).	No current option for gravel	Good with either	



Bench Scale Testing Proposal For:

Customer:

Eudora, Kansas

Furnished by:

WesTech Engineering, Inc.

Salt Lake City, Utah

Mike Chambers

mchambers@westech-inc.com

WesTech Proposal: 1930004
March 4, 2019

WESTECH

Technical Description

Thank you for the opportunity to provide information about WesTech's laboratory services. WesTech proposes to perform bench scale cold lime softening testing to predict chemical dosages for a water sample at Westech Laboratory facility in Salt Lake City, Utah.

This test program includes jar testing to determine lime and soda ash dose to reduce total hardness per our standard procedures and covers the following:

- Initial sample characterization.
- Jar testing with lime (Calcium Hydroxide, $CaOH_2$) and soda ash (Na_2CO_3, if necessary) to reduce residual hardness.
- Chemicals dosages.
- Treated water quality (Dissolved Total, Calcium and Magnesium Hardness, Alkalinity).
- Full report.

The testing program will require approximately 3 to 5 working days per sample to complete and 2 to 3 days to analyze the data and complete the report. This time frame may change if complications are encountered, or if additional samples are submitted.

WesTech will need 10 gallons to complete chemical dosage jar tesing. Sample volume will increase if additional testing such as detention time, effects of solids recirculation on chemical dosage, settling rate testing, or equipment sizing.

Samples should be sent wet in heavy duty 5-gallon plastic buckets with sealed lids or heavy duty water containers. Sample should be as representative as possible and prior to any chemical addition.

Sender is responsible for return of any and all hazardous material generated to their location for disposal. All freight costs will be the responsibility of sender.

There are some analyses that WesTech performs in-house, these are noted below. In most cases in-house tests will be performed to evaluate the relative effectiveness of test procedures. If a guarantee is being offered samples will be submitted to an outside laboratory for verification of results.

In-House Analytical Capabilities:

- pH
- Total Suspended Solids (TSS)
- Total Dissolved Solids (TDS)
- Calcium, magnesium and alkalinity
- Some metals analysis (not anticipated in this case)
- Volatile Solids (VS) (not anticipated in this case)

If a sample is sent in please submit SDS sheets with the sample and fill out the attached Laboratory Information sheet as completely as possible and return it to us. Both forms are required before testing can begin. The shipping address is:

WesTech Engineering
Attn: Lab Department
3665 S. West Temple
Salt Lake City, Utah 84115

A purchase order will be required before testing can begin. Please let us know in advance of the sample being sent in so we can schedule it.

Thank you for the opportunity to propose laboratory services for your project. Please feel free to contact me if you require additional information.

Best regards,

Mike Chambers

WESTECH ENGINEERING INC.

WESTECH

Commercial Proposal

Proposal Name: Eudora, Kansas

1. Bidder's Contact Information

Company Name:	WesTech Engineering, Inc.
Contact Name:	Mike Chambers
Phone:	(801)265-1000
Email:	Mchambers@westech-inc.com
Address: Number/Street	3665 S West Temple
Address: City, State, Zip	Salt Lake City, UT 84115

2. Pricing

Currency	US Dollars
Laboratory Testing Pricing	

Bench Scale Lime Softening Jar Testing	**$2,000.00**

Any canceled charges due to the customer's request will be added to the invoice.

Taxes (sales, use, VAT, IVA, IGV, duties, fees, import, etc.) N/A

3. Payment Terms

A Purchase Order will be required before testing can be scheduled

All payments are net 30 days and are to be made with approved Letter of Credit.

WESTECH